SANTOY LAKE G-612

(TWP 82) SYINE G-634

(TWP 80) WALSH G-636

PROJECTED LINE

Santoy Lake

1214561 1217192 1215885 1209286

1232943 1217273 1214562 1207929 1196623 1235344 1219170

1232927 1196624 1202279

1217274 1232200 1208970 1207908 1207905

1232616 1224848

1232926 1232922 1232615 1232100 1208968 1208969 1207904 1229173

TRANSMISSION LINE

1232192 1232193 1232933

1232194 1216777

1232195 1216776 1233393 1233394

1232199 1233384 1216775 1233397

1233383 1232132 1233385

1229105 1233386

1229106 1229107

PARK SITE

PRAIRIE RIVER MOUTH PROVINCIAL NATURE RESERVE

Prairie Cove

Prince Pt.

Ashburton Bay

Land under Lake Superior withdrawn from staking by O.C. dated April 30, 1912. SEE LANDROLL.

Lake Superior

Bottle Cove

Cork Cove

Bottle Pt.

49°45' 86°45'

JBK

REFERENCES

AREAS WITHDRAWN FROM DISPOSITION

M.R.O. - MINING RIGHTS ONLY
S.R.O. - SURFACE RIGHTS ONLY
M.+S. - MINING AND SURFACE RIGHTS

Description	Order No.	Date	Disposition	File
(1) SEC 35 W-LL-C2217/99	ONT	MAY 10/99	M+S	

NOTICE:
The information that appears on this map has been compiled from various sources and accuracy is not guaranteed. Those wishing to stake MINING CLAIMS should consult with the MINING RECORDER, Ministry of Northern Development and Mines, for additional information on the status of the lands shown hereon.

LEGEND

- HIGHWAY AND ROUTE No.
- OTHER ROADS
- TRAILS
- SURVEYED LINES
  - TOWNSHIPS, BASE LINES, ETC.
  - LOTS, MINING CLAIMS, PARCELS, ETC.
- UNSURVEYED LINES
  - LOT LINES
  - PARCEL BOUNDARY
  - MINING CLAIMS ETC.
- RAILWAY AND RIGHT OF WAY
- UTILITY LINES
- NON-PERENNIAL STREAM
- FLOODING OR FLOODING RIGHTS
- SUBDIVISION OR COMPOSITE PLAN
- RESERVATIONS
- ORIGINAL SHORELINE
- MARSH OR MUSKEG
- MINES
- TRAVERSE MONUMENT

DISPOSITION OF CROWN LANDS

TYPE OF DOCUMENT	SYMBOL
PATENT SURFACE & MINING RIGHTS	
" , SURFACE RIGHTS ONLY	
" , MINING RIGHTS ONLY	
LEASE, SURFACE & MINING RIGHTS	
" , SURFACE RIGHTS ONLY	
" , MINING RIGHTS ONLY	
LICENCE OF OCCUPATION	
ORDER-IN-COUNCIL	OC
RESERVATION	
CANCELLED	
SAND & GRAVEL	

LAND USE PERMITS FOR COMMERCIAL TOURISM, OUTPOST CAMPS

NOTE: MINING RIGHTS IN PARCELS PATENTED PRIOR TO MAY 6, 1913, VESTED IN ORIGINAL PATENTEE BY THE PUBLIC LANDS ACT, R.S.O. 1970, CHAP. 380, SEC. 63, SUBSEC 1.

SCALE 1 INCH 40 CHAINS

TOWNSHIP

TUURI

M.N.R. ADMINISTRATIVE DISTRICT

TERRACE BAY

MINING DIVISION

THUNDER BAY

LAND TITLES / REGISTRY DIVISION

THUNDER BAY

Ministry of Natural Resources — Land Management Branch

Ontario

Date MARCH 1982

Number G-635

In Service JAN. 13/95 L.A.
8 MW

SANTOY LAKE G-612

(TWP 82) SYINE G-634

(TWP 80) WALSH G-636

PROJECTED LINE

PROJECTED LINE

Santoy Lake

1196120

1196119

1195286

1195285

1194463

TB 1193299

TB 1193298

TRANSMISSION LINE

TW23G

PLM34

Rapids River

Steel River

P-2164-1

STEEL STA.

PRAIRIE RIVER MOUTH

PROVINCIAL NATURE RESERVE PARK

CPR

17

6M

W674

RK 793

PARK SITE

PLAN M-133

V3

WG 76

WP 32

JK 274

JK 275

SK1

Ref. 57A87

Steel L.

Prairie Cove

Prince Pt.

JD 2131

JD 2132

JD 2133

JD 2134

JD 2135

JD 2136

JD 2137

JD 2138

JD 2139

JD 2142

Ashburton Bay

Lake Superior

Bottle Cove

Bottle Pt.

Cork Cove

49°45'

86°45'

THE INFORMATION THAT APPEARS ON THIS MAP HAS BEEN COMPILED FROM VARIOUS SOURCES, AND ACCURACY IS NOT GUARANTEED. THOSE WISHING TO STAKE MINING CLAIMS SHOULD CONSULT WITH THE MINING RECORDER, MINISTRY OF NORTHERN DEVELOPMENT AND MINES, FOR ADDITIONAL INFORMATION ON THE STATUS OF THE LANDS SHOWN HEREON.

JBK

REFERENCES

NOTES

Land under Lake Superior withdrawn from staking by O.C. dated April 30,1912. SEE LANDPOL...

RECEIVED
THUNDER BAY
MINING DIVISION
'94 MAY 4 PM 2 54

(SRL) SUMMER RESORT LOCATIONS not open for staking. Sec. 3(5).

LEGEND

- HIGHWAY AND ROUTE No.
- OTHER ROADS
- TRAILS
- SURVEYED LINES:
  - TOWNSHIPS, BASE LINES, ETC.
  - LOTS, MINING CLAIMS, PARCELS, ETC.
- UNSURVEYED LINES:
  - LOT LINES
  - PARCEL BOUNDARY
  - MINING CLAIMS ETC.
- RAILWAY AND RIGHT OF WAY
- UTILITY LINES
- NON-PERENNIAL STREAM
- FLOODING OR FLOODING RIGHTS
- SUBDIVISION OR COMPOSITE PLAN
- RESERVATIONS
- ORIGINAL SHORELINE
- MARSH OR MUSKEG
- MINES
- TRAVERSE MONUMENT

DISPOSITION OF CROWN LANDS

TYPE OF DOCUMENT	SYMBOL
PATENT, SURFACE & MINING RIGHTS	●
" , SURFACE RIGHTS ONLY	◓
" , MINING RIGHTS ONLY	◒
LEASE, SURFACE & MINING RIGHTS	▩
" , SURFACE RIGHTS ONLY	▣
" , MINING RIGHTS ONLY	▬
LICENCE OF OCCUPATION	▼
ORDER-IN-COUNCIL	OC
RESERVATION	Ⓡ
CANCELLED	⊗
SAND & GRAVEL	Ⓢ

LAND USE PERMITS FOR COMMERCIAL TOURISM OUTPOST CAMPS

NOTE: MINING RIGHTS IN PARCELS PATENTED PRIOR TO MAY 6, 1913, VESTED IN ORIGINAL PATENTEE BY THE PUBLIC LANDS ACT, R.S.O. 1970, CHAP. 380, SEC. 63, SUBSEC 1.

SCALE: 1 INCH = 40 CHAINS

0 1000 2000 4000 6000 8000

METRES 0 200 1000 2000 (1 KM) (2 KM)

TOWNSHIP

TUURI

M.N.R. ADMINISTRATIVE DISTRICT

TERRACE BAY

MINING DIVISION

THUNDER BAY

LAND TITLES / REGISTRY DIVISION

THUNDER BAY

Ministry of Natural Resources — Land Management Branch

Ontario

FEBRUARY 3, 1987

Date MARCH 1982

Number G-635

MAY 4, 1994

G-635

SANTOY LAKE G-612

(TWP 82) SYINE G-634

(TWP 80) WALSH G-636

PROJECTED LINE

Santoy Lake

1196120

1196119

1195286

1196623

F.O.#94-07

1208970

1195277

1195278

1224848

1224847

1208969

1208968

1208967

1209502

1202266

1208592

1204875

1204873

1204874

1202267

1209255

1204872

1204871

1204892

1204893

TRANSMISSION LINE

Rapids River

Steel River

Steel L.

PARK SITE

PLAN M-133

Ref. 57587

TW29G

PL.14344

P-2164-1

CPR

STEEL STA.

PRAIRIE RIVER MOUTH PROVINCIAL NATURE RESERVE PARK

Prairie River

Prairie Cove

Ashburton Bay

Lake Superior

Bottle Cove

Cork Cove

Bottle Pt.

Prince Pt.

6M

W674

WG 76

WG 32

JK 274

JK 275

JD 2131

JD 2132

JD 2133

JD 2134

JD 2135

JD 2136

JD 2137

JD 2138

JD 2139

JD 2142

RK 793

49°45'

86°45'

THE INFORMATION THAT APPEARS ON THIS MAP HAS BEEN COMPILED FROM VARIOUS SOURCES, AND ACCURACY IS NOT GUARANTEED. THOSE WISHING TO STAKE MINING CLAIMS SHOULD CONSULT WITH THE MINING RECORDER, MINISTRY OF NORTHERN DEVELOPMENT AND MINES, FOR ADDITIONAL INFORMATION ON THE STATUS OF THE LANDS SHOWN HEREON.

JAN 13/95

G-635

JBK

REFERENCES

NOTES

Land under Lake Superior-withdrawn from staking by O.C. dated April 30,1912. SEE LANDROT...

SRL SUMMER RESORT LOCATIONS not open for staking. Sec. 31(c).

LEGEND

- HIGHWAY AND ROUTE No.
- OTHER ROADS
- TRAILS
- SURVEYED LINES:
  - TOWNSHIPS, BASE LINES, ETC.
  - LOTS, MINING CLAIMS, PARCELS, ETC.
- UNSURVEYED LINES:
  - LOT LINES
  - PARCEL BOUNDARY
  - MINING CLAIMS ETC.
- RAILWAY AND RIGHT OF WAY
- UTILITY LINES
- NON-PERENNIAL STREAM
- FLOODING OR FLOODING RIGHTS
- SUBDIVISION OR COMPOSITE PLAN
- RESERVATIONS
- ORIGINAL SHORELINE
- MARSH OR MUSKEG
- MINES
- TRAVERSE MONUMENT

DISPOSITION OF CROWN LANDS

TYPE OF DOCUMENT	SYMBOL
PATENT, SURFACE & MINING RIGHTS	●
" , SURFACE RIGHTS ONLY	◒
" , MINING RIGHTS ONLY	◓
LEASE, SURFACE & MINING RIGHTS	■
" , SURFACE RIGHTS ONLY	▣
" , MINING RIGHTS ONLY	▤
LICENCE OF OCCUPATION	▼
ORDER-IN-COUNCIL	OC
RESERVATION	Ⓡ
CANCELLED	⊗
SAND & GRAVEL	Ⓢ

LAND USE PERMITS FOR COMMERCIAL TOURISM OUTPOST CAMPS

NOTE: MINING RIGHTS IN PARCELS PATENTED PRIOR TO MAY 6, 1913, VESTED IN ORIGINAL PATENTEE BY THE PUBLIC LANDS ACT, R.S.O 1970, CHAP. 380, SEC. 63, SUBSEC 1.

SCALE: 1 INCH = 40 CHAINS

FEET 0 1000 2000 4000 6000 8000

METRES 0 200 1000 (1 KM) 2000 (2 KM)

TOWNSHIP

TUURI

M.N.R. ADMINISTRATIVE DISTRICT

TERRACE BAY

MINING DIVISION

THUNDER BAY

LAND TITLES / REGISTRY DIVISION

THUNDER BAY

Ministry of Natural Resources — Land Management Branch

Ontario

FEBRUARY 3, 1987

Date MARCH 1982

Number G-635

Out of Service Jan. 13/95

10 8 6 4 2 | 2 4 6 8 10

SANTOY LAKE G-612

PROJECTED LINE

1213192

Santoy Lake

1202274

NO OPEN GROUND

1214561

1217192

1215885

1209286

1214562

1207929

1196623

1202279

1202275

1196624

1208970

1207908

1207905

1195278

1224848

1195277

1224847

1208967

1208968

1208969

1207904

1209279

PROJECTED LINE

TW 296 PI 5,3,4,8 PI-1 6,7,2

REG. PL. M-344

TRANSMISSION LINE

1217266

1163743

1204875

1202267

1163744

1204874

P-2164-I

STEEL STA.

PRAIRIE RIVER MOUTH PROVINCIAL NATURE RESERVE

1215240

1163745

1163747

P-2164-I

PARK SITE

CPR

Ref. 57587

Steel L.

PLAN M-133

WG 76

WG 32

JK 274

JK 275

1204892

1163746

1224902

Cork Cove

Bottle Cove

JD 2131 Bottle Pt.

Lake Superior

Ashburton Bay

Prairie Cove

Prince Pt.

JD 2132 JD 2133 JD 2134 JD 2135 JD 2136 JD 2137 JD 2138 JD 2139 JD 2142

Land under Lake Superior withdrawn from staking by O.C. dated April 30, 1912. SEE LANDROLL.

WALSH G-636 (TWP 80)

TB 1928

TB 1927

PARK SITE

RK 793

6M

7M

49°45'

86°45'

REFERENCES

AREAS WITHDRAWN FROM DISPOSITION

M.R.O. - MINING RIGHTS ONLY
S.R.O. - SURFACE RIGHTS ONLY
M.+S. - MINING AND SURFACE RIGHTS

Description	Order No.	Date	Disposition	File

DATE OF ISSUE

MAR 2 0 1998

PROVINCIAL RECORDING OFFICE - SUDBURY

NOTICE:
The information that appears on this map has been compiled from various sources and accuracy is not guaranteed. Those wishing to stake MINING CLAIMS should consult with the MINING RECORDER, Ministry of Northern Development and Mines, for additional information on the status of the lands shown hereon.

LEGEND

- HIGHWAY AND ROUTE No.
- OTHER ROADS
- TRAILS
- SURVEYED LINES
  - TOWNSHIPS, BASE LINES ETC.
  - LOTS, MINING CLAIMS, PARCELS ETC.
- UNSURVEYED LINES
  - LOT LINES
  - PARCEL BOUNDARY
  - MINING CLAIMS ETC.
- RAILWAY AND RIGHT OF WAY
- UTILITY LINES
- NON PERENNIAL STREAM
- FLOODING OR FLOODING RIGHTS
- SUBDIVISION OR COMPOSITE PLAN
- RESERVATIONS
- ORIGINAL SHORELINE
- MARSH OR MUSKEG
- MINES
- TRAVERSE MONUMENT

DISPOSITION OF CROWN LANDS

TYPE OF DOCUMENT	SYMBOL
PATENT, SURFACE & MINING RIGHTS	●
" , SURFACE RIGHTS ONLY	◒
" , MINING RIGHTS ONLY	◓
LEASE, SURFACE & MINING RIGHTS	■
" , SURFACE RIGHTS ONLY	❒
" , MINING RIGHTS ONLY	❑
LICENCE OF OCCUPATION	▼
ORDER-IN COUNCIL	OC
RESERVATION	Ⓡ
CANCELLED	Ⓒ
SAND & GRAVEL	Ⓢ

LAND USE PERMITS FOR COMMERCIAL TOURISM, OUTPOST CAMPS

NOTE: MINING RIGHTS IN PARCELS PATENTED PRIOR TO MAY 6, 1913, VESTED IN ORIGINAL PATENTEE BY THE PUBLIC LANDS ACT, R.S.O. 1970, CHAP. 380, SEC. 63, SUBSEC 1.

SCALE: 1 INCH = 40 CHAINS

FEET 0 1000 2000 4000 6000 8000

METRIC 0 200 1000 2000 1 KM (2 KM)

TOWNSHIP

TUURI

M.N.R. ADMINISTRATIVE DISTRICT

TERRACE BAY

MINING DIVISION

THUNDER BAY

LAND TITLES / REGISTRY DIVISION

THUNDER BAY

Ontario Ministry of Natural Resources — Land Management Branch

Date MARCH 1982

Number G-635

In Service JAN. 13/95 LA 8 MW

SANTOY LAKE G-612

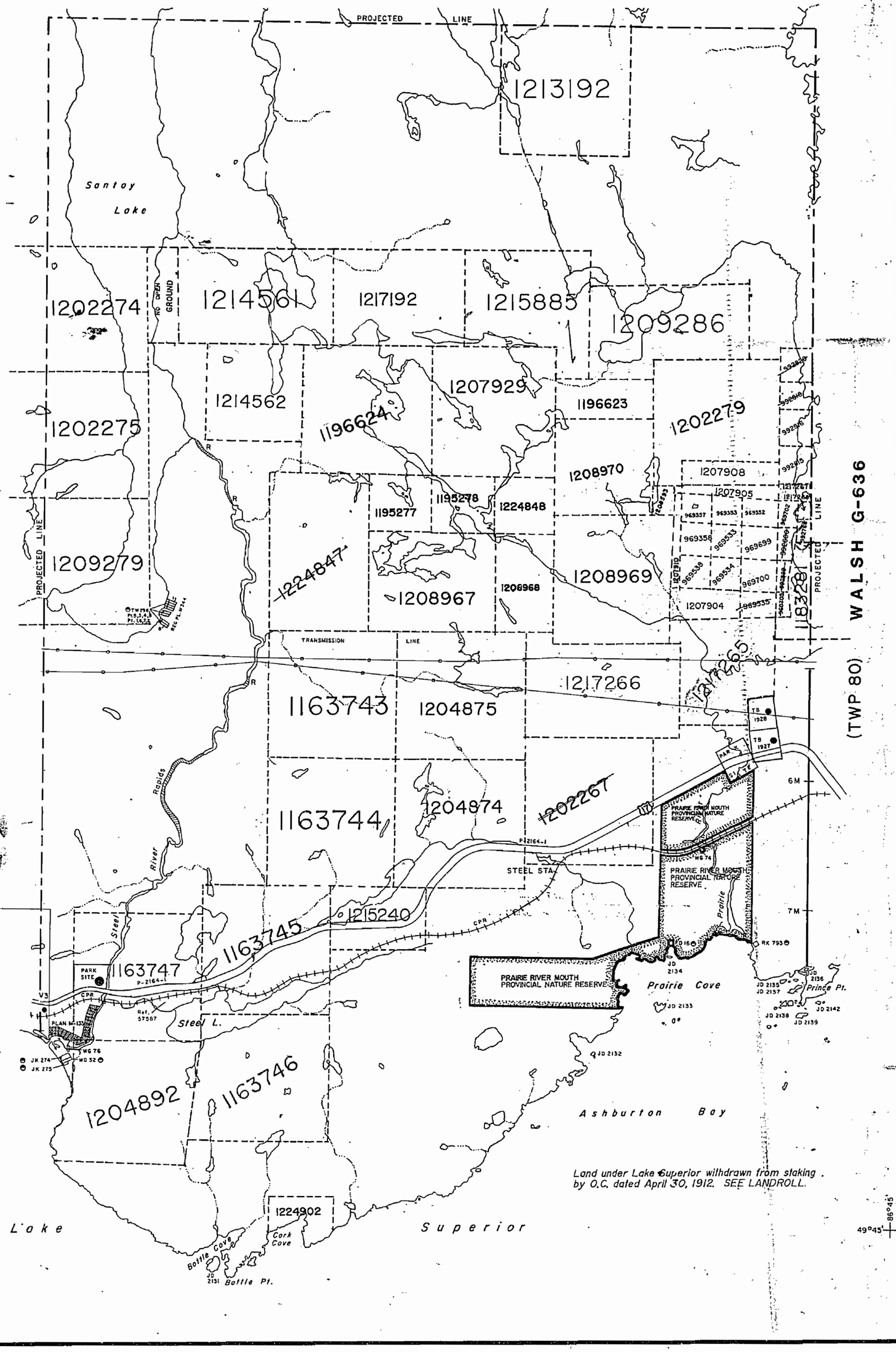

REFERENCES

AREAS WITHDRAWN FROM DISPOSITION

M.R.O. - MINING RIGHTS ONLY
S.R.O. - SURFACE RIGHTS ONLY
M.+S. - MINING AND SURFACE RIGHTS

Description	Order No.	Date	Disposition	File

DATE OF ISSUE

MAR 13 1998

PROVINCIAL RECORDING OFFICE - SUDBURY

NOTICE:
Title information that appears on this map has been compiled from various sources and accuracy is not guaranteed. Those wishing to stake MINING CLAIMS should consult with the MINING RECORDER, Ministry of Northern Development and Mines, for additional information on the status of the lands shown hereon.

LEGEND

- HIGHWAY AND ROUTE No.
- OTHER ROADS
- TRAILS
- SURVEYED LINES:
  - TOWNSHIPS, BASE LINES, ETC
  - LOTS, MINING CLAIMS, PARCELS, ETC
- UNSURVEYED LINES
  - LOT LINES
  - PARCEL BOUNDARY
  - MINING CLAIMS ETC.
- RAILWAY AND RIGHT OF WAY
- UTILITY LINES
- NON-PERENNIAL STREAM
- FLOODING OR FLOODING RIGHTS
- SUBDIVISION OR COMPOSITE PLAN
- RESERVATIONS
- ORIGINAL SHORELINE
- MARSH OR MUSKEG
- MINES
- TRAVERSE MONUMENT

DISPOSITION OF CROWN LANDS

TYPE OF DOCUMENT	SYMBOL
PATENT, SURFACE & MINING RIGHTS	●
" , SURFACE RIGHTS ONLY	◒
" , MINING RIGHTS ONLY	◒
LEASE, SURFACE & MINING RIGHTS	■
" , SURFACE RIGHTS ONLY	▣
" , MINING RIGHTS ONLY	▣
LICENCE OF OCCUPATION	▼
ORDER-IN-COUNCIL	OC
RESERVATION	Ⓡ
CANCELLED	Ⓧ
SAND & GRAVEL	Ⓢ

LAND USE PERMITS FOR COMMERCIAL TOURISM, OUTPOST CAMPS ▽

NOTE: MINING RIGHTS IN PARCELS PATENTED PRIOR TO MAY 6, 1913, VESTED IN ORIGINAL PATENTEE BY THE PUBLIC LANDS ACT, R.S.O. 1970, CHAP. 380, SEC. 63, SUBSEC 1.

SCALE: 1 INCH = 40 CHAINS

FEET 0 1000 2000 4000 6000 8000
METRES 0 200 1000 2000
(1 KM) (2 KM)

TOWNSHIP

TUURI

M.N.R. ADMINISTRATIVE DISTRICT

TERRACE BAY

MINING DIVISION

THUNDER BAY

LAND TITLES / REGISTRY DIVISION

THUNDER BAY

Ontario Ministry of Natural Resources — Land Management Branch

Date MARCH 1982

In Service JAN. 13/95 LA & MW

Number **G-635**

JBK

SANTOY LAKE G-612

PROJECTED LINE

1213192

Santoy Lake

1202274

NO OPEN GROUND

1214561

1217192

1215885

1209286

1214562

1207929

1196623

1202279

1202275

1196624

1208970

1207908

1207905

1195278

1224848

1195277

1224847

1208969

1208967

1208968

1209279

PROJECTED LINE

TW 296 Pts 3,4,8 Pt 1 6,7,8

RES PL M-344

TRANSMISSION LINE

1217266

1163743

1204875

1204874

1202267

1163744

Rapids

River

P-2164-I

STEEL STA.

PRAIRIE RIVER MOUTH PROVINCIAL NATURE RESERVE

1215240

1163745

CPR

Steel

PARK SITE

1163747

P-2164-I

V3

PLAN M-133

Ref. 57587

Steel L.

WG 76

WG 32

JK 274

JK 275

1204892

1163746

1224902

Cork Cove

Bottle Cove

JD 2131

Bottle Pt.

Lake Superior

Ashburton Bay

Prairie Cove

JD 2133

JD 2132

JD 2134

JD 2135

JD 2137

JD 2136

Prince Pt.

JD 2138

JD 2139

JD 2142

RK 793

ED 16

6M

7M

49°45'

86°45'

(TWP 80)

WALSH G-636

1183281

PROJECTED LINE

969357 969353 969352 969358 969533 969699 969538 969534 969700 969535

1207910 1207904

992915 992916 992917 992918 992919 992920 992921 992922 992923 992924 992925 992926 992927 992928 992929 992930 992931 992932 992933 992934 992935 992936 992937 992938 992939 992940 992941 992942 992943 992944 992945 992946 992947 992948 992949 992950 992951 992952 992953 992954

SANTOY LAKE G-612

PROJECTED LINE

Santoy Lake

1213192

1202274

NO OPEN GROUND

1214561

1217192

1215885

1209286

1214562

1207929

1196623

1202279

1202275

1196624

1208970

1207908

1207905

1195278

1195277

1224848

1209279

1224847

1208968

1208967

1208969

1207904

1183281

PROJECTED LINE

WALSH G-636 (TWP 80)

TRANSMISSION LINE

1202266

1163743

1204875

1208592

Rapids River

1202267

1163744

1204874

PRAIRIE RIVER MOUTH PROVINCIAL NATURE RESERVE

STEEL STA.

1215240

1163745

Steel River

CPR

1163747

PARK SITE

P-2164-I

Ref. 57587

Steel L.

PLAN M-133

1204892

1163746

1224902

Bottle Cove

Cork Cove

JD 2131 Bottle Pt.

Lake Superior

Ashburton Bay

Prairie Cove

Prince Pt.

Land under Lake Superior withdrawn from staking by O.C. dated April 30, 1912. SEE LANDROLL.

49°45' 86°45'

REFERENCES

AREAS WITHDRAWN FROM DISPOSITION

M.R.O. - MINING RIGHTS ONLY
S.R.O. - SURFACE RIGHTS ONLY
M.+S. - MINING AND SURFACE RIGHTS

Description	Order No.	Date	Disposition	File

DATE OF ISSUE

FEB 18 1998

PROVINCIAL RECORDING OFFICE - SUDBURY

NOTICE:
The information that appears on this map has been compiled from various sources and accuracy is not guaranteed. Those wishing to stake MINING CLAIMS should consult with the MINING RECORDER, Ministry of Northern Development and Mines, for additional information on the status of the lands shown hereon.

LEGEND

- HIGHWAY AND ROUTE No
- OTHER ROADS
- TRAILS
- SURVEYED LINES
  - TOWNSHIPS, BASE LINES, ETC.
  - LOTS, MINING CLAIMS, PARCELS, ETC.
- UNSURVEYED LINES
  - LOT LINES
  - PARCEL BOUNDARY
  - MINING CLAIMS ETC.
- RAILWAY AND RIGHT OF WAY
- UTILITY LINES
- NON PERENNIAL STREAMS
- FLOODING OR FLOODING RIGHTS
- SUBDIVISION OR COMPOSITE PLAN
- RESERVATIONS
- ORIGINAL SHORELINE
- MARSH OR MUSKEG
- MINES
- TRAVERSE MONUMENT

DISPOSITION OF CROWN LANDS

TYPE OF DOCUMENT	SYMBOL
PATENT, SURFACE & MINING RIGHTS	●
" , SURFACE RIGHTS ONLY	◒
" , MINING RIGHTS ONLY	◒
LEASE, SURFACE & MINING RIGHTS	■
" , SURFACE RIGHTS ONLY	▭
" , MINING RIGHTS ONLY	▭
LICENCE OF OCCUPATION	▼
ORDER-IN COUNCIL	OC
RESERVATION	Ⓡ
CANCELLED	Ⓧ
SAND & GRAVEL	Ⓖ

LAND USE PERMITS FOR COMMERCIAL TOURISM, OUTPOST CAMPS

NOTE: MINING RIGHTS IN PARCELS PATENTED PRIOR TO MAY 6, 1913, VESTED IN ORIGINAL PATENTEE BY THE PUBLIC LANDS ACT, R.S.O. 1970, CHAP. 380, SEC. 63, SUBSEC 1

SCALE: 1 INCH = 40 CHAINS

FEET 0 1000 2000 4000 6000 8000

METRES 0 200 1000 2000 (2 KM)

1 KM

TOWNSHIP

TUURI

M.N.R. ADMINISTRATIVE DISTRICT

TERRACE BAY

MINING DIVISION

THUNDER BAY

LAND TITLES / REGISTRY DIVISION

THUNDER BAY

Ontario Ministry of Natural Resources — Land Management Branch

Date MARCH 1982

In Service JAN. 13/95 LA & MW

Number G-635

SANTOY LAKE G-612

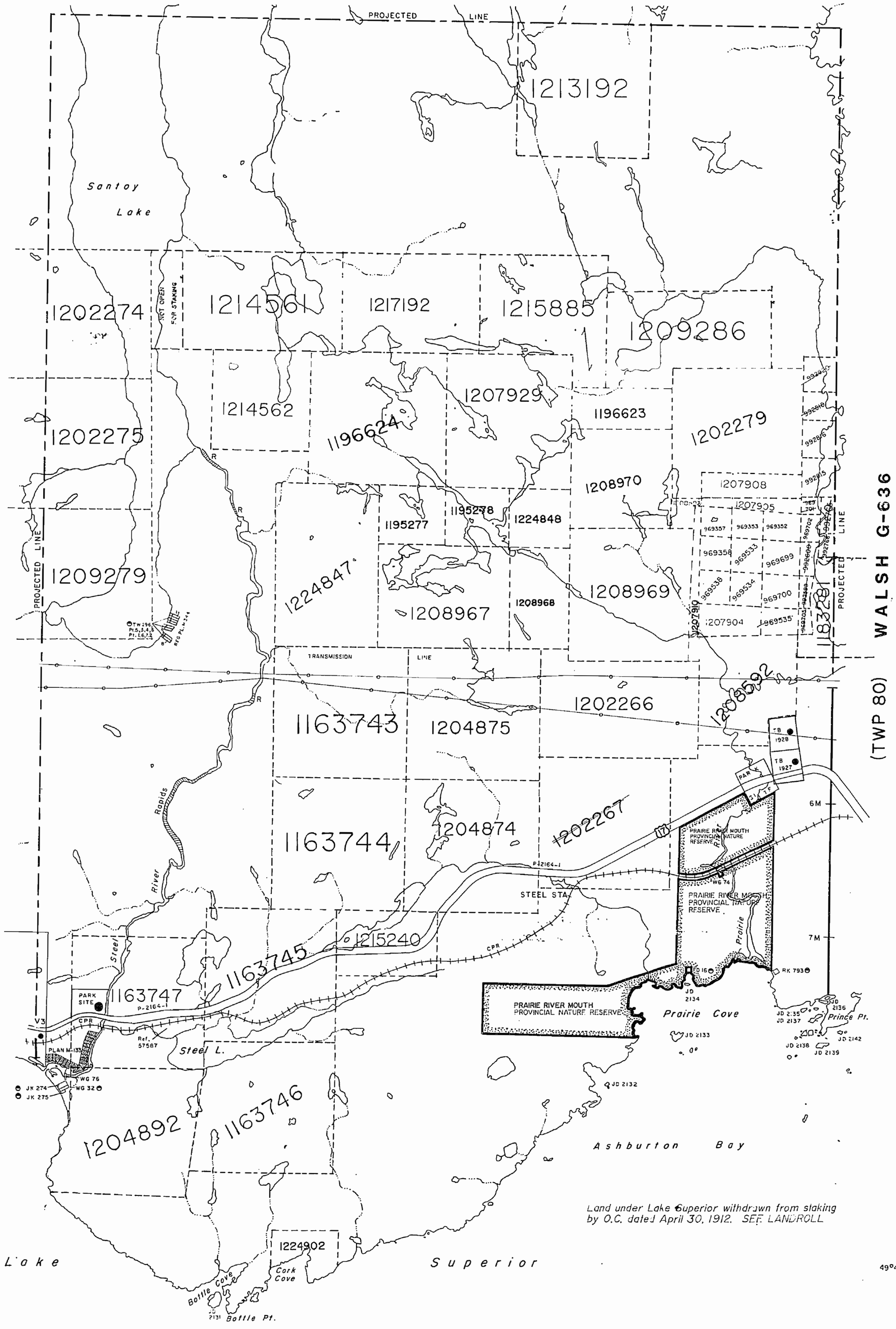

REFERENCES

AREAS WITHDRAWN FROM DISPOSITION

M.R.O. - MINING RIGHTS ONLY
S.R.O. - SURFACE RIGHTS ONLY
M.+S. - MINING AND SURFACE RIGHTS

Description	Order No.	Date	Disposition	File

DATE OF ISSUE

FEB 0 6 1998

PROVINCIAL RECORDING OFFICE - SUDBURY

NOTICE:
The information that appears on this map has been compiled from various sources and accuracy is not guaranteed. Those wishing to stake MINING CLAIMS should consult with the MINING RECORDER, Ministry of Northern Development and Mines, for additional information on the status of the lands shown hereon.

LEGEND

DISPOSITION OF CROWN LANDS

TYPE OF DOCUMENT	SYMBOL
PATENT - SURFACE & MINING RIGHTS	
PATENT - SURFACE RIGHTS ONLY	
PATENT - MINING RIGHTS ONLY	
LEASE - SURFACE & MINING RIGHTS	
LEASE - SURFACE RIGHTS ONLY	
LEASE - MINING RIGHTS ONLY	
LICENCE OF OCCUPATION	
ORDER IN COUNCIL	OC
RESERVATION	R
CANCELLED	C
SAND & GRAVEL	S

LAND USE PERMITS FOR COMMERCIAL TOURISM, OUTPOST CAMPS

NOTE: MINING RIGHTS IN PARCELS PATENTED PRIOR TO MAY 6 1913 VESTED IN ORIGINAL PATENTEE BY THE PUBLIC LANDS ACT R.S.O. 1970 CHAP. 380 SEC. 63 SUBSEC. 1

SCALE 1 INCH = 40 CHAINS

1 INCH = 2640 FEET
1 CM = 800 METRES

TOWNSHIP

TUURI

M.N.R ADMINISTRATIVE DISTRICT

TERRACE BAY

MINING DIVISION

THUNDER BAY

LAND TITLES / REGISTRY DIVISION

THUNDER BAY

Ontario Ministry of Natural Resources — Land Management Branch

Date	Number
MARCH 1982	G-635

In Service JAN. 13/95.LA: 8 MW

SANTOY LAKE G-612

(TWP 82) SYINE G-634

(TWP 80) WALSH G-636

PROJECTED LINE

Santoy Lake

1202274

1202275

1209279

1196119

1207929

1196623

1202279

1208970

1208593

1195277

1195278

1224848

1224847

1208967

1208968

1208969

1202266

1209502

1204875

1208592

1204874

1202267

1204873

1209255

1204872

1204871

1204892

1204893

PROJECTED LINE

TRANSMISSION LINE

Rapids River

Steel River

Steel L.

Ashburton Bay

Lake Superior

Prairie Cove

Bottle Pt.

Cork Cove

Prince Pt.

PRAIRIE RIVER MOUTH PROVINCIAL NATURE RESERVE

PARK SITE

STEEL STA.

CPR

TW 296 Pt 5,3,4,8 Pt 1,6,7,2 REG PL M-344

PLAN M-133

Ref. 57587

JK 274 JK 275 WG 76 WG 32

P-2164-1

WG 74

RK 793

JD 2131 JD 2132 JD 2133 JD 2134 JD 2135 JD 2136 JD 2137 JD 2138 JD 2139 JD 2142

829423 829420 829424 829421 829418 829415 822608 822605 827618 827616 827617 829422 829417 829416 822607 822606 827619 827615 785384 785380 829404 827614 785382 785381 829423

969356 969355 969354 969357 969353 969352 969358 969533 969699 969538 969534 969700 969537 969536 969535 969705 992399 969600 969702 992768 992767 992765 992915 992916 992918

6M 7M

49°45' 86°45'

Land under Lake Superior withdrawn from staking by O.C. dated April 30, 1912. SEE LANDROLL.

TRUNT... MINING DIVISION RECEIVED MAY 8 1995 A.M. 7|8|9|10|11|12|1|2|3|4|5 P.M.

TRUNT... MINING DIVISION RE... MA... 1995 A.M. 7|8|9|... P.M. 4|5

JBK

REFERENCES

AREAS WITHDRAWN FROM DISPOSITION

M.R.O. - MINING RIGHTS ONLY
S.R.O. - SURFACE RIGHTS ONLY
M.+S. - MINING AND SURFACE RIGHTS

Description	Order No.	Date	Disposition	File

NOTICE:
The information that appears on this map has been compiled from various sources and accuracy is not guaranteed. Those wishing to stake MINING CLAIMS should consult with the MINING RECORDER, Ministry of Northern Development and Mines, for additional information on the status of the lands shown hereon.

LEGEND

HIGHWAY AND ROUTE No.
OTHER ROADS
TRAILS
SURVEYED LINES:
TOWNSHIPS, BASE LINES, ETC.
LOTS, MINING CLAIMS, PARCELS, ETC.
UNSURVEYED LINES:
LOTS, ETC.
PARCEL BOUNDARY
MINING CLAIMS, ETC.
RAILWAY AND RIGHT OF WAY
UTILITY LINES
NON PERENNIAL STREAM
FLOODING OR FLOODING RIGHTS
SUBDIVISION OR COMPOSITE PLAN
RESERVATIONS
ORIGINAL SHORELINE
MARSH OR MUSKEG
MINES
TRAVERSE MONUMENT

DISPOSITION OF CROWN LANDS

TYPE OF DOCUMENT	SYMBOL
PATENT, SURFACE & MINING RIGHTS	●
" SURFACE RIGHTS ONLY	◒
" MINING RIGHTS ONLY	◓
LEASE, SURFACE & MINING RIGHTS	■
" SURFACE RIGHTS ONLY	◨
" MINING RIGHTS ONLY	◧
LICENCE OF OCCUPATION	▼
ORDER-IN-COUNCIL	OC
RESERVATION	®
CANCELLED	⊗
SAND & GRAVEL	⑤
LAND USE PERMITS FOR COMMERCIAL TOURISM, OUTPOST CAMPS	✓

NOTE: MINING RIGHTS IN PARCELS PATENTED PRIOR TO MAY 6, 1913, VESTED IN ORIGINAL PATENTEE BY THE PUBLIC LANDS ACT R.S.O. 1970 CHAP. 380, SEC. 63, SUBSEC. 1

SCALE 1 INCH = 40 CHAINS

1000 2000 4000 6000 8000

1000 2000 (2 KM)

TOWNSHIP

TUURI

M.N.R. ADMINISTRATIVE DISTRICT

TERRACE BAY

MINING DIVISION

THUNDER BAY

LAND TITLES / REGISTRY DIVISION

THUNDER BAY

Ontario Ministry of Natural Resources — Land Management Branch

Date MARCH 1982

In Service JAN. 13/95 LA 8 MW

Number G-635

MAY 8, 1995

G-635

SANTOY LAKE G-612

(TWP 80) WALSH G-636

PROJECTED LINE

Santoy Lake

1213192

1202274

NO OPEN GROUND

1214561

1217192

1215885

1209286

1217273

1214562

1207929

1196623

1202279

1202275

1196624

1232200

1208970

1207908

1217274

1224848

1232616

1209279

1232615

1232100

1208968

1208969

1207904

969535

TRANSMISSION LINE

1217266

1163743

1204875

1217265

Rapids River

1163744

1204874

1202267

P-2164-1

STEEL STA.

1215240

1163745

PRAIRIE RIVER MOUTH PROVINCIAL NATURE RESERVE

Prairie River

Steel River

PARK SITE

1163747

P-2164-1

CPR

Ref. 57587

Steel L.

PLAN M-133

WG 76

WG 32

JK-274

JK 275

1204892

1163746

1224902

Cork Cove

Bottle Cove

JD 2131 Bottle Pt.

Lake Superior

Prairie Cove

JD 2133

JD 2132

JD 2134

JD 2135

JD 2137

Prince Pt.

JD 2136

JD 2138

JD 2139

JD 2142

Ashburton Bay

Land under Lake Superior withdrawn from staking by O.C. dated April 30, 1912. SEE LANDROLL.

6M

7M

49°45'

86°45'

REFERENCES

AREAS WITHDRAWN FROM DISPOSITION

M.R.O. - MINING RIGHTS ONLY
S.R.O. - SURFACE RIGHTS ONLY
M.+S. - MINING AND SURFACE RIGHTS

Description	Order No.	Date	Disposition	File

DATE OF ISSUE
SEP 23 1998
PROVINCIAL RECORDING OFFICE - SUDBURY

NOTICE:
The information that appears on this map has been compiled from various sources and accuracy is not guaranteed. Those wishing to stake MINING CLAIMS should consult with the MINING RECORDER, Ministry of Northern Development and Mines, for additional information on the status of the lands shown hereon.

LEGEND

- HIGHWAY AND ROUTE No.
- OTHER ROADS
- TRAILS
- SURVEYED LINES
  - TOWNSHIPS, BASE LINES ETC.
  - LOTS, MINING CLAIMS, PARCELS ETC.
- UNSURVEYED LINES
  - LOT LINES
  - PARCEL BOUNDARY
  - MINING CLAIMS ETC.
- RAILWAY AND RIGHT OF WAY
- UTILITY LINES
- NON-PERENNIAL STREAM
- FLOODING OR FLOODING RIGHTS
- SUBDIVISION OR COMPOSITE PLAN
- RESERVATIONS
- ORIGINAL SHORELINE
- MARSH OR MUSKEG
- MINES
- TRAVERSE MONUMENT

DISPOSITION OF CROWN LANDS

TYPE OF DOCUMENT	SYMBOL
PATENT, SURFACE & MINING RIGHTS	●
" , SURFACE RIGHTS ONLY	◒
" , MINING RIGHTS ONLY	◐
LEASE, SURFACE & MINING RIGHTS	■
" , SURFACE RIGHTS ONLY	◪
" , MINING RIGHTS ONLY	◧
LICENCE OF OCCUPATION	▼
ORDER-IN-COUNCIL	OC
RESERVATION	®
CANCELLED	⊗
SAND & GRAVEL	⑤

LAND USE PERMITS FOR COMMERCIAL TOURISM, OUTPOST CAMPS ✓

NOTE: MINING RIGHTS IN PARCELS PATENTED PRIOR TO MAY 6, 1913, VESTED IN ORIGINAL PATENTEE BY THE PUBLIC LANDS ACT, R.S.O. 1970, CHAP. 380, SEC. 63, SUBSEC 1.

SCALE: 1 INCH = 40 CHAINS

FEET 0 1000 2000 4000 6000 8000

METRES 0 200 1000 2000 (2 KM)

TOWNSHIP

TUURI

M.N.R. ADMINISTRATIVE DISTRICT

TERRACE BAY

MINING DIVISION

THUNDER BAY

LAND TITLES / REGISTRY DIVISION

THUNDER BAY

Ministry of Natural Resources — Land Management Branch
Ontario

Date	Number
MARCH 1982	G-635

In Service JAN. 13/95 LA & MW

SANTOY LAKE G-612

(TWP 82) SYINE G-634

(TWP 80) WALSH G-636

PROJECTED LINE

Santoy Lake

1196120

1196119

1195286

1196623

1208970

1195277

1195278

1224848

1224847

1208967

1208968

1208969

1208593

1208592

1209502

1204875

1202266

1204873

1204874

1202267

1209255

1204872

1204871

1204892

1204893

PARK SITE

Steel L.

Steel River

Rapids

TRANSMISSION LINE

STEEL STA.

PRAIRIE RIVER MOUTH PROVINCIAL NATURE RESERVE PARK

Prairie River

Prairie Cove

Prince Pt.

Ashburton Bay

Lake Superior

Cork Cove

Bottle Cove

Bottle Pt.

JD 2131

JD 2132

JD 2133

JD 2134

JD 2135

JD 2136

JD 2137

JD 2138

JD 2139

JD 2142

6M

THE INFORMATION THAT APPEARS ON THIS MAP HAS BEEN COMPILED FROM VARIOUS SOURCES. AND ACCURACY IS NOT GUARANTEED. THOSE WISHING TO STAKE MINING CLAIMS SHOULD CONSULT WITH THE MINING RECORDER, MINISTRY OF NORTHERN DEVELOPMENT AND MINES, FOR ADDITIONAL INFORMATION ON THE STATUS OF THE LANDS SHOWN HEREON.

JBK

REFERENCES

NOTES

Land under Lake Superior withdrawn from staking by O.C. dated April 30,1912. SEE ALSO PLAN M-153

THUNDER BAY MINING DIVISION RECEIVED JAN 5 1995 A.M. 7 8 9 10 11 12 1 2 3 4 5 P.M.

SRL SUMMER RESORT LOCATIONS not open for staking. Sec. 14(2).

LEGEND

- HIGHWAY AND ROUTE No.
- OTHER ROADS
- TRAILS
- SURVEYED LINES:
  - TOWNSHIPS, BASE LINES, ETC
  - LOTS, MINING CLAIMS, PARCELS, ETC
- UNSURVEYED LINES:
  - LOT LINES
  - PARCEL BOUNDARY
  - MINING CLAIMS ETC.
- RAILWAY AND RIGHT OF WAY
- UTILITY LINES
- NON-PERENNIAL STREAM
- FLOODING OR FLOODING RIGHTS
- SUBDIVISION OR COMPOSITE PLAN
- RESERVATIONS
- ORIGINAL SHORELINE
- MARSH OR MUSKEG
- MINES
- TRAVERSE MONUMENT

DISPOSITION OF CROWN LANDS

TYPE OF DOCUMENT	SYMBOL
PATENT, SURFACE & MINING RIGHTS	P
" , SURFACE RIGHTS ONLY	S
" , MINING RIGHTS ONLY	M
LEASE, SURFACE & MINING RIGHTS	LSM
" , SURFACE RIGHTS ONLY	LS
" , MINING RIGHTS ONLY	LM
LICENCE OF OCCUPATION	▼
ORDER-IN-COUNCIL	OC
RESERVATION	R
CANCELLED	⊗
SAND & GRAVEL	G

LAND USE PERMITS FOR COMMERCIAL TOURISM OUTPOST CAMPS

NOTE: MINING RIGHTS IN PARCELS PATENTED PRIOR TO MAY 6, 1913, VESTED IN ORIGINAL PATENTEE BY THE PUBLIC LANDS ACT R.S.O. 1970 CHAP. 380, SEC. 63, SUBSEC. 1

SCALE: 1 INCH = 40 CHAINS

0 1000 2000 4000 6000 8000

METRES 0 200 1000 2000

1 K.M. (2 K.M.)

TOWNSHIP

TUURI

M.N.R. ADMINISTRATIVE DISTRICT

TERRACE BAY

MINING DIVISION

THUNDER BAY

LAND TITLES / REGISTRY DIVISION

THUNDER BAY

Ministry of Natural Resources — Land Management Branch

Ontario

FEBRUARY 3 19[illegible]

Date MARCH 1982

Number G-635

JAN 5, 1995

G-635

SANTOY LAKE G-612

PROJECTED LINE

1213192

Santoy Lake

1202274

NO OPEN GROUND

1214561

1217192

1215885

1209286

1217273

1214562

1207929

1196623

1202279

1232927

1196624

1232200

1208970

1207908

1207905

1217274

1224848

1232616

1208969

1232926

1232922

1232615

1232100

1208968

PROJECTED LINE

TW 296
Pt. 5,3,4,8
Pt. 16672

REG. PL. M-344

TRANSMISSION LINE

1232192

1217266

1232194

1232193

1216777

1233394

1233393

1232195

1216776

6M

PRAIRIE RIVER MOUTH PROVINCIAL NATURE RESERVE

1232199

P-2164-I

1233397

1233384

1216775

STEEL STA.

WG 74

PRAIRIE RIVER MOUTH PROVINCIAL NATURE RESERVE

1233385

7M

1233383

1232132

CPR

1229105

RK-792

1233386

PARK SITE

P-2164-I

JD 2134

Prairie Cove

JD 2135
JD 2137

Prince Pt.

JD 2136

JD 2142

JD 2138

JD 2139

V3

CPR

Ref. 57587

1229106

Steel L.

PLAN M-133

1229107

WG 76

WG 32

JD 2133

JD 2132

JK 274

JK 275

Ashburton Bay

Land under Lake Superior withdrawn from staking by O.C. dated April 30, 1912. SEE LANDROLL.

1224902

Lake Superior

Bottle Cove

Cork Cove

JD 2131

Bottle Pt.

49°45'

86°45'

(TWP 80) WALSH G-636

REFERENCES

AREAS WITHDRAWN FROM DISPOSITIC

M.R.O. - MINING RIGHTS ONLY
S.R.O. - SURFACE RIGHTS ONLY
M.+S. - MINING AND SURFACE RIGHTS

Description	Order No.	Date	Disposition	File

DATE OF ISSUE
NOV 13 1998
PROVINCIAL RECORDS OFFICE - SUDBURY

NOTICE:
The information that appears on this map has been compiled from various sources and accuracy is not guaranteed. Those wishing to stake MINING CLAIMS should consult with the MINING RECORDER, Ministry of Northern Development and Mines, for additional information on the status of the lands shown hereon.

LEGEND

HIGHWAY AND ROUTE No.
OTHER ROADS
TRAILS
SURVEYED LINES
TOWNSHIPS, BASE LINES, ETC.
LOTS, MINING CLAIMS, PARCELS, ETC.
UNSURVEYED LINES
LOT LINES
PARCEL BOUNDARY
MINING CLAIMS, ETC.
RAILWAY AND RIGHT OF WAY
UTILITY LINES
NON PERENNIAL STREAM
FLOODING OR FLOODING RIGHTS
SUBDIVISION OR COMPOSITE PLAN
RESERVATIONS
ORIGINAL SHORELINE
MARSH OR MUSKEG
MINES
TRAVERSE MONUMENT

DISPOSITION OF CROWN LANDS

TYPE OF DOCUMENT	SYMBOL
PATENT, SURFACE & MINING RIGHTS	●
" , SURFACE RIGHTS ONLY	◓
" , MINING RIGHTS ONLY	◒
LEASE, SURFACE & MINING RIGHTS	■
" , SURFACE RIGHTS ONLY	▬
" , MINING RIGHTS ONLY	▭
LICENCE OF OCCUPATION	▼
ORDER-IN COUNCIL	OC
RESERVATION	Ⓡ
CANCELLED	⊗
SAND & GRAVEL	Ⓢ

LAND USE PERMITS FOR COMMERCIAL TOURISM, OUTPOST CAMPS
NOTE: MINING RIGHTS IN PARCELS PATENTED PRIOR TO MAY 6, 1913, VESTED IN ORIGINAL PATENTEE BY THE PUBLIC LANDS ACT R.S.O. 1970, CHAP. 380, SEC. 63, SUBSEC 1

SCALE 1 INCH = 40 CHAINS

FEET 0 1000 2000 4000 6000 8000
METRES 0 500 1000 2000 (2 KM)

TOWNSHIP
TUURI

M.N.R. ADMINISTRATIVE DISTRICT
TERRACE BAY

MINING DIVISION
THUNDER BAY

LAND TITLES / REGISTRY DIVISION
THUNDER BAY

Ministry of Natural Resources — Land Management Branch
Ontario

Date	Number
MARCH 1982	G-635

In Service JAN. 13/95 LA 8 MW

SANTOY LAKE G-612

PROJECTED LINE

Santoy Lake

1202274

1202275

1209279

1207929

1196623

1196119

1202279

1208970

1207908

1207905

1195278

1224848

1195277

1224847

1208967

1208968

1208969

1207904

1209502

1204875

1202266

1208592

1204874

1202267

1204873

1209255

1204872

1204871

1204892

1204893

SYINE G-634 (TWP 82)

WALSH G-636 (TWP 80)

PROJECTED LINE

TRANSMISSION LINE

Rapids River

Steel River

Steel L.

CPR

PRAIRIE RIVER MOUTH PROVINCIAL NATURE RESERVE

Prairie River

Prairie Cove

Prince Pt.

Ashburton Bay

Lake Superior

Bottle Cove

Cork Cove

Bottle Pt.

STEEL STA.

PARK SITE

Land under Lake Superior withdrawn from staking by O.C. dated April 30, 1912. SEE LANDROLL.

REFERENCES

AREAS WITHDRAWN FROM DISPOSITION

M.R.O. - MINING RIGHTS ONLY
S.R.O. - SURFACE RIGHTS ONLY
M.+S. - MINING AND SURFACE RIGHTS

Description	Order No.	Date	Disposition	File

NOTICE:
The information that appears on this map has been compiled from various sources and accuracy is not guaranteed. Those wishing to stake MINING CLAIMS should consult with the MINING RECORDER, Ministry of Northern Development and Mines, for additional information on the status of the lands shown hereon.

LEGEND

HIGHWAY AND ROUTE No.
OTHER ROADS
TRAILS
SURVEYED LINES
TOWNSHIPS, BASE LINES, ETC.
LOTS, MINING CLAIMS, PARCELS, ETC.
UNSURVEYED LINES
TOWN LINES
PARCEL BOUNDARY
MINING CLAIMS, ETC.
RAILWAY AND RIGHT OF WAY
UTILITY LINES
NON PERENNIAL STREAM
FLOODING OR FLOODING RIGHTS
SUBDIVISION OR COMPOSITE PLAN
RESERVATIONS
ORIGINAL SHORELINE
MARSH OR MUSKEG
MINES
TRAVERSE MONUMENT

DISPOSITION OF CROWN LANDS

TYPE OF DOCUMENT	SYMBOL
PATENT, SURFACE & MINING RIGHTS	●
" SURFACE RIGHTS ONLY	◓
" MINING RIGHTS ONLY	◒
LEASE, SURFACE & MINING RIGHTS	■
" SURFACE RIGHTS ONLY	◨
" MINING RIGHTS ONLY	◧
LICENCE OF OCCUPATION	▼
ORDER-IN COUNCIL	OC
RESERVATION	(R)
CANCELLED	(C)
SAND & GRAVEL	(S)

LAND USE PERMITS FOR COMMERCIAL TOURISM, OUTPOST CAMPS ✓

NOTE: MINING RIGHTS IN PARCELS PATENTED PRIOR TO MAY 6, 1913, VESTED IN ORIGINAL PATENTEE BY THE PUBLIC LANDS ACT R.S.O. 1970 CHAP. 380, SEC. 63, SUBSEC. 1.

SCALE 1 INCH = 40 CHAINS

1000 2000 4000 6000 8000

1000 2000 (2 KM)

TOWNSHIP

TUURI

M.N.R. ADMINISTRATIVE DISTRICT

TERRACE BAY

MINING DIVISION

THUNDER BAY

LAND TITLES / REGISTRY DIVISION

THUNDER BAY

Ontario Ministry of Natural Resources — Land Management Branch

Date	Number
MARCH 1982	G-635

In Service JAN. 13/95 LA & MW

JBK

Aug 24, 1995
G-635

SANTOY LAKE G-612

(TWP 82) SYINE G-634

(TWP 80) WALSH G-636

PROJECTED LINE

Santoy Lake

1213192

1202274

NO OPEN GROUND

1214561

1217192

1215885

1209286

1217273

1214562

1207929

1196623

1202279

1202275

1196624

1232200

1217274

1208970

1207908

1207905

1224848

1232616

1209279

1232615

1232100

1208968

1208969

1207904

TRANSMISSION LINE

1217266

1163743

1204875

1163744

1204874

1202267

Rapids

River

Steel

CPR

1232132

1163745

1163747

PARK SITE

P-2164-1

V3

PLAN M-133

Ref. 57587

Steel L.

WG 76

WG 32

JK 274

JK 275

1204892

1163746

1224902

Cork Cove

Battle Cove

JD 2131 Battle Pt.

Lake Superior

Ashburton Bay

Land under Lake Superior withdrawn from staking by O.C. dated April 30, 1912. SEE LANDROLL.

PRAIRIE RIVER MOUTH PROVINCIAL NATURE RESERVE

Prairie Cove

JD 2133

JD 2132

JD 2134

JD 2135

JD 2136

JD 2137

Prince Pt.

JD 2138

JD 2139

JD 2142

RK 793

TB 1928

TB 1927

PARK SITE

6M

7M

49°45'

86°45'

REFERENCES

AREAS WITHDRAWN FROM DISPOSITION

M.R.O. - MINING RIGHTS ONLY
S.R.O. - SURFACE RIGHTS ONLY
M.+S. - MINING AND SURFACE RIGHTS

Description	Order No.	Date	Disposition	File

NOTICE:
Title information that appears on this map has been compiled from various sources and accuracy is not guaranteed. Those wishing to stake MINING CLAIMS should consult with the MINING RECORDER, Ministry of Northern Development and Mines, for additional information on the status of the lands shown hereon.

LEGEND

- HIGHWAY AND ROUTE No.
- OTHER ROADS
- TRAILS
- SURVEYED LINES
  - TOWNSHIPS, BASE LINES, ETC
  - LOTS, MINING CLAIMS, PARCELS, ETC.
- UNSURVEYED LINES
  - LOT LINES
  - PARCEL BOUNDARY
  - MINING CLAIMS ETC.
- RAILWAY AND RIGHT OF WAY
- UTILITY LINES
- NON PERENNIAL STREAM
- FLOODING OR FLOODING RIGHTS
- SUBDIVISION OR COMPOSITE PLAN
- RESERVATIONS
- ORIGINAL SHORELINE
- MARSH OR MUSKEG
- MINES
- TRAVERSE MONUMENT

DISPOSITION OF CROWN LANDS

TYPE OF DOCUMENT	SYMBOL
PATENT, SURFACE & MINING RIGHTS	●
" , SURFACE RIGHTS ONLY	◓
" , MINING RIGHTS ONLY	◒
LEASE, SURFACE & MINING RIGHTS	■
" , SURFACE RIGHTS ONLY	▀
" , MINING RIGHTS ONLY	▄
LICENCE OF OCCUPATION	▼
ORDER-IN COUNCIL	OC
RESERVATION	Ⓡ
CANCELLED	Ⓒ
SAND & GRAVEL	Ⓢ

LAND USE PERMITS FOR COMMERCIAL TOURISM, OUTPOST CAMPS
NOTE: MINING RIGHTS IN PARCELS PATENTED PRIOR TO MAY 6, 1913, VESTED IN ORIGINAL PATENTEE BY THE PUBLIC LANDS ACT, R.S.O. 1970, CHAP. 380, SEC. 63, SUBSEC 1.

SCALE: 1 INCH = 40 CHAINS

FEET 0 1000 2000 4000 6000 8000
METRES 0 200 1000 2000
1 KM (2 KM)

TOWNSHIP

TUURI

M.N.R. ADMINISTRATIVE DISTRICT

TERRACE BAY

MINING DIVISION

THUNDER BAY

LAND TITLES / REGISTRY DIVISION

THUNDER BAY

Ontario Ministry of Natural Resources — Land Management Branch

Date MARCH 1982

Number G-635

In Service JUN 05 1995 LA

DATE OF ISSUE

OCT 01 1996

PROVINCIAL RECORDING OFFICE - SUDBURY

JBK

8 6 4 2 | 2 4 6 8 10

SANTOY LAKE G-612

PROJECTED LINE

1213192

Santoy Lake

1202274

NO OPEN GROUND

1214561

1217192

1215885

1209286

1217273

1214562

1207929

1196623

1196624

1202279

1232927

1232200

1208970

1207908

1217274

1224848

1207905

1232616

1232926

1232615

1232100

1208968

1208969

1207904

PROJECTED LINE

(TWP 82) SYINE G-634

(TWP 80) WALSH G-636

TW 296 Pt. 5,3,4,8 Pt. 1,6,7,8 REG PL M-344

TRANSMISSION LINE

1232192

1217266

1163743

1232193

1216777

Rapids

1232195

1216776

1202267

1232199

1233384

1216775

STEEL STA.

1233383

1232132

CPR

PARK SITE

P-2164-1

V3

PLAN M-133

Ref. 57587

Steel L.

WG 76

WG 32

JK 274

JK 275

Steel River

PRAIRIE RIVER MOUTH PROVINCIAL NATURE RESERVE

Prairie River

WG 74

RK 793

JD 2134

JD 2135

JD 2137

JD 2136

Prince Pt.

JD 2142

JD 2138

JD 2139

Prairie Cove

JD 2133

JD 2132

Ashburton Bay

Land under Lake Superior withdrawn from staking by O.C. dated April 30, 1912. SEE LANDROLL

1224902

Lake Superior

Cork Cove

Bottle Cove

JD 2131 Bottle Pt.

6M

7M

49°45'

86°45'

DATE OF ISSUE

NOV 02 1998

PROVINCIAL RECORDING OFFICE - SUDBURY

JBK

REFERENCES

AREAS WITHDRAWN FROM DISPOSITION

M.R.O. - MINING RIGHTS ONLY
S.R.O. - SURFACE RIGHTS ONLY
M.+S. - MINING AND SURFACE RIGHTS

Description	Order No.	Date	Disposition	File

NOTICE:
The information that appears on this map has been compiled from various sources and accuracy is not guaranteed. Those wishing to stake MINING CLAIMS should consult with the MINING RECORDER, Ministry of Northern Development and Mines, for additional information on the status of the lands shown hereon.

LEGEND

HIGHWAY AND ROUTE No.
OTHER ROADS
TRAILS
SURVEYED LINES
TOWNSHIPS, BASE LINES, ETC.
LOTS, MINING CLAIMS, PARCELS, ETC.
UNSURVEYED LINES
LOT LINES
PARCEL BOUNDARY
MINING CLAIMS, ETC.
RAILWAY AND RIGHT OF WAY
UTILITY LINES
NON PERENNIAL STREAM
FLOODING OR FLOWAGE RIGHTS
SURVEYED OR DECOMPOSED PLAN
RESERVATIONS
ORIGINAL SHORELINE
MARSH OR MUSKEG
MINES
TRAVERSE MONUMENT

DISPOSITION OF CROWN LANDS

TYPE OF DOCUMENT	SYMBOL
PATENT, SURFACE & MINING RIGHTS	●
" , SURFACE RIGHTS ONLY	◒
" , MINING RIGHTS ONLY	◓
LEASE, SURFACE & MINING RIGHTS	■
" , SURFACE RIGHTS ONLY	▬
" , MINING RIGHTS ONLY	▬
LICENCE OF OCCUPATION	▼
ORDER IN COUNCIL	OC
RESERVATION	(R)
CANCELLED	⊗
SAND & GRAVEL	(S)

LAND USE PERMITS FOR COMMERCIAL TOURISM, OUTPOST CAMPS

NOTE: MINING RIGHTS IN PARCELS PATENTED PRIOR TO MAY 6, 1913, VESTED IN ORIGINAL PATENTEE BY THE PUBLIC LANDS ACT, R.S.O. 1970, CHAP. 380, SEC. 63, SUBSEC. 1

SCALE 1 INCH = 40 CHAINS

0 1000 2000 4000 6000 8000

0 500 1000 2000 (2 KM.)

TOWNSHIP

TUURI

M.N.R. ADMINISTRATIVE DISTRICT

TERRACE BAY

MINING DIVISION

THUNDER BAY

LAND TITLES / REGISTRY DIVISION

THUNDER BAY

Ontario Ministry of Natural Resources — Land Management Branch

Date MARCH 1982

Number G-635

In Service JAN. 13/95 LA & MW

SANTOY LAKE G-612

PROJECTED LINE

1213192

Santoy Lake

1202274

NO OPEN GROUND

1214561

1217192

1215885

1209286

1217273

1214562

1207929

1196623

1202279

1202275

1196624

1232200

1217274

1208970

1207908

1207905

1224848

1232616

1209279

1232615

1232100

1208968

1208969

1207904

TRANSMISSION LINE

1217266

1163743

1204875

1217265

Rapids

1163744

1202267

P-2164-I

1216775

STEEL STA.

River

1232132

CPR

1163745

1163747

P-2164-I

PARK SITE

Steel L.

Ref. 57587

PLAN M-133

WG 76

WG 32

JK 274

JK 275

1204892

1163746

1224902

Lake Superior

Cork Cove

Bottle Cove

JD 2131

Bottle Pt.

Ashburton Bay

Prairie Cove

JD 2133

JD 2132

JD 2134

JD 2135

JD 2136

JD 2137

JD 2138

JD 2139

JD 2142

Prince Pt.

PRAIRIE RIVER MOUTH PROVINCIAL NATURE RESERVE

PRAIRIE RIVER MOUTH PROVINCIAL NATURE RESERVE

TB 1926

TB 1927

PARK

PLATE

W674

RK 793

JD 16

6M

7M

49°45'

86°45'

Land under Lake Superior withdrawn from staking by O.C. dated April 30, 1912. SEE LANDROLL.

(TWP 80) WALSH G-636

REFERENCES

AREAS WITHDRAWN FROM DISPOSITIC

M.R.O. - MINING RIGHTS ONLY
S.R.O. - SURFACE RIGHTS ONLY
M.+S. - MINING AND SURFACE RIGHTS

Description	Order No.	Date	Disposition	File

DATE OF ISSUE

OCT 10 1998

PROVINCIAL RECORDING OFFICE - SUDBURY

NOTICE:
The information that appears on this map has been compiled from various sources and accuracy is not guaranteed. Those wishing to stake MINING CLAIMS should consult with the MININ RECORDER, Ministry of Northern Development and Mines, for additional information on the status of the lands shown hereon.

LEGEND

- HIGHWAY AND ROUTE No.
- OTHER ROADS
- TRAILS
- SURVEYED LINES:
  - TOWNSHIPS, BASE LINES ETC.
  - LOTS, MINING CLAIMS, PARCELS ETC.
- UNSURVEYED LINES:
  - LOT LINES
  - PARCEL BOUNDARY
  - MINING CLAIMS ETC.
- RAILWAY AND RIGHT OF WAY
- UTILITY LINES
- NON PERENNIAL STREAM
- FLOODING OR FLOODING RIGHTS
- SUBDIVISION OR COMPOSITE PLAN
- RESERVATIONS
- ORIGINAL SHORELINE
- MARSH OR MUSKEG
- MINES
- TRAVERSE MONUMENT

DISPOSITION OF CROWN LANDS

TYPE OF DOCUMENT	SYMBOL
PATENT, SURFACE & MINING RIGHTS	●
" , SURFACE RIGHTS ONLY	◒
" , MINING RIGHTS ONLY	◓
LEASE, SURFACE & MINING RIGHTS	■
" , SURFACE RIGHTS ONLY	◨
" , MINING RIGHTS ONLY	◧
LICENCE OF OCCUPATION	▼
ORDER-IN-COUNCIL	OC
RESERVATION	Ⓡ
CANCELLED	⊗
SAND & GRAVEL	Ⓖ

LAND USE PERMITS FOR COMMERCIAL TOURISM, OUTPOST CAMPS

NOTE: MINING RIGHTS IN PARCELS PATENTED PRIOR TO MAY 6, 1913, VESTED IN ORIGINAL PATENTEE BY THE PUBLIC LANDS ACT R.S.O. 1970, CHAP. 380, SEC. 63, SUBSEC. 1

SCALE: 1 INCH = 40 CHAINS

FEET 0 1000 2000 4000 6000 8000

METRES 0 200 1000 2000 (2 KM)

TOWNSHIP

TUURI

M.N.R. ADMINISTRATIVE DISTRICT

TERRACE BAY

MINING DIVISION

THUNDER BAY

LAND TITLES / REGISTRY DIVISION

THUNDER BAY

Ontario Ministry of Natural Resources — Land Management Branch

Date	Number
MARCH 1982	G-635
In Service JAN. 13/95 LA & MW	

SANTOY LAKE G-612

(TWP 82) SYINE G-634

(TWP 80) WALSH G-636

PROJECTED LINE

PROJECTED LINE

1213192

Santoy Lake

1202274

NO OPEN GROUND

1214561

1217192

1215885

1209286

1217273

1214562

1207929

1196623

1202279

1202275

1196624

1232200

1208970

1207908

1207905

1217274

1224848

1232616

1208969

1209279

1232615

1208967

1208968

1207904

TRANSMISSION LINE

1217266

1163743

1204875

1204874

1163744

1202267

1215240

1163745

1163747

P-2164-1

PARK SITE

1204892

1163746

1224902

Rapids

River

Steel

Steel L.

Ref. 57587

PLAN M-133

STEEL STA.

PRAIRIE RIVER MOUTH PROVINCIAL NATURE RESERVE

Prairie Cove

Prince Pt.

Bottle Cove

Cork Cove

Bottle Pt.

Ashburton Bay

Lake Superior

Land under Lake Superior withdrawn from staking by O.C. dated April 30, 1912. SEE LANDROLL.

6M

7M

49°45'

86°45'

JBK

REFERENCES

AREAS WITHDRAWN FROM DISPOSITION

M.R.O. - MINING RIGHTS ONLY
S.R.O. - SURFACE RIGHTS ONLY
M.+S. - MINING AND SURFACE RIGHTS

Description	Order No.	Date	Disposition	File

NOTICE:
The information that appears on this map has been compiled from various sources and accuracy is not guaranteed. Those wishing to stake MINING CLAIMS should consult with the MINING RECORDER, Ministry of Northern Development and Mines, for additional information on the status of the lands shown hereon.

LEGEND

- HIGHWAY AND ROUTE No.
- OTHER ROADS
- TRAILS
- SURVEYED LINES
  - TOWNSHIPS, BASE LINES, ETC
  - LOTS, MINING CLAIMS, PARCELS, ETC
- UNSURVEYED LINES
  - LOT LINES
  - PARCEL BOUNDARY
  - MINING CLAIMS ETC
- RAILWAY AND RIGHT OF WAY
- UTILITY LINES
- NON-PERENNIAL STREAM
- FLOODING OR FLOODING RIGHTS
- SUBDIVISION OR COMPOSITE PLAN
- RESERVATIONS
- ORIGINAL SHORELINE
- MARSH OR MUSKEG
- MINES
- TRAVERSE MONUMENT

DISPOSITION OF CROWN LANDS

TYPE OF DOCUMENT	SYMBOL
PATENT, SURFACE & MINING RIGHTS	●
" , SURFACE RIGHTS ONLY	◒
" , MINING RIGHTS ONLY	◓
LEASE, SURFACE & MINING RIGHTS	■
" , SURFACE RIGHTS ONLY	◨
" , MINING RIGHTS ONLY	◧
LICENCE OF OCCUPATION	▼
ORDER-IN COUNCIL	OC
RESERVATION	(R)
CANCELLED	⊗
SAND & GRAVEL	(S)

LAND USE PERMITS FOR COMMERCIAL TOURISM, OUTPOST CAMPS

NOTE: MINING RIGHTS IN PARCELS PATENTED PRIOR TO MAY 6, 1913, VESTED IN ORIGINAL PATENTEE BY THE PUBLIC LANDS ACT, R.S.O. 1970, CHAP. 380, SEC. 63, SUBSEC 1.

SCALE: 1 INCH = 40 CHAINS

FEET 0 1000 2000 4000 6000 8000

METRES 0 200 1000 2000 (2 KM)

TOWNSHIP

TUURI

M.N.R. ADMINISTRATIVE DISTRICT

TERRACE BAY

MINING DIVISION

THUNDER BAY

LAND TITLES / REGISTRY DIVISION

THUNDER BAY

Ontario Ministry of Natural Resources — Land Management Branch

Date MARCH 1982

In Service JAN. 13/95 LA & MW

Number **G-635**

SANTOY LAKE G-612

(TWP 82) SYINE G-634

(TWP 80) WALSH G-636

PROJECTED LINE

PROJECTED LINE

Santoy Lake

1213192

1202274

NO OPEN GROUND

1214561

1217192

1215885

1209286

1217273

1214562

1207929

1196623

1202279

1202275

1196624

1232200

1217274

1208970

1207908

1207905

1224848

1232616

1209279

1232615

1232100

1208968

1208969

1207904

1969535

TRANSMISSION LINE

1217266

1163743

1216777

1216776

1202267

Rapids

Steel River

1233384

1216775

STEEL STA.

1233383

1232132

CPR

PARK SITE

P-2164-I

Steel L.

Ref. 57587

PLAN M-133

V3

WG 76

WG 32

JK 274

JK 275

PRAIRIE RIVER MOUTH PROVINCIAL NATURE RESERVE

Prairie River

Prairie Cove

JD 2134

JD 2133

JD 2132

JD 2135

JD 2137

JD 2136

Prince Pt.

JD 2142

JD 2138

JD 2139

Ashburton Bay

Land under Lake Superior withdrawn from staking by O.C. dated April 30, 1912. SEE LANDROLL

1224902

Lake Superior

Cork Cove

Bottle Cove

JD 2131

Bottle Pt.

6M

7M

49°45'

86°45'

TB 1928

TB 1927

PARK SITE

RK 793

JD 16

DATE OF ISSUE

NOV 0 2 1998

PROVINCIAL RECORDING OFFICE - SUDBURY

JBK

REFERENCES

AREAS WITHDRAWN FROM DISPOSITION

M.R.O. - MINING RIGHTS ONLY
S.R.O. - SURFACE RIGHTS ONLY
M.+S. - MINING AND SURFACE RIGHTS

Description	Order No.	Date	Disposition	File

NOTICE:
Title information that appears on this map has been compiled from various sources and accuracy is not guaranteed. Those wishing to stake MINING CLAIMS should consult with the MINING RECORDER, Ministry of Northern Development and Mines, for additional information on the status of the lands shown hereon.

LEGEND

RAILWAY AND RIGHT-OF-WAY
MINES
TRAVERSE MONUMENT

DISPOSITION OF CROWN LANDS

TYPE OF DOCUMENT	SYMBOL
PATENT SURFACE & MINING RIGHTS	●
" SURFACE RIGHTS ONLY	◒
" MINING RIGHTS ONLY	◐
LEASE SURFACE & MINING RIGHTS	■
" SURFACE RIGHTS ONLY	▣
" MINING RIGHTS ONLY	▤
LICENCE OF OCCUPATION	▼
ORDER IN COUNCIL	OC
RESERVATION	®
CANCELLED	Ⓒ
SAND & GRAVEL	Ⓖ

LAND USE PERMITS FOR COMMERCIAL TOURISM, OUTPOST CAMPS ✓

NOTE: MINING RIGHTS IN PARCELS PATENTED PRIOR TO MAY 6, 1913, VESTED IN ORIGINAL PATENTEE BY THE PUBLIC LANDS ACT, R.S.O. 1970 CHAP. 380, SEC 63 SUBSEC 1

SCALE 1 INCH 40 CHAINS

1 : 31680

TOWNSHIP

TUURI

M.N.R. ADMINISTRATIVE DISTRICT

TERRACE BAY

MINING DIVISION

THUNDER BAY

LAND TITLES / REGISTRY DIVISION

THUNDER BAY

Ontario Ministry of Natural Resources — Land Management Branch

Date MARCH 1982

In Service JAN. 13/95 LA & MW

Number G-635

SANTOY LAKE G-612

PROJECTED LINE

1213192

Santoy Lake

1202274

NO OPEN GROUND

1214561

1217192

1215885

1209286

1214562

1207929

1196623

1202279

1202275

1196624

1208970

1207908

1207905

1195278

1195277

1224848

1224847

1209279

1208967

1208968

1208969

1207904

PROJECTED LINE

TRANSMISSION LINE

1217266

1163743

1204875

1204874

1202267

1163744

Rapids River

Steel River

1215240

1163745

1163747

PARK SITE

P-2164-1

CPR

Ref. 57587

Steel L.

PLAN M-133

WG 76

WG 32

JK 274

JK 275

1204892

1163746

1224902

Lake Superior

Cork Cove

Bottle Cove

JD 2131

Bottle Pt.

Ashbutton Bay

Prairie Cove

Prince Pt.

JD 2132

JD 2133

JD 2134

JD 2135

JD 2136

JD 2137

JD 2138

JD 2139

JD 2142

PRAIRIE RIVER MOUTH PROVINCIAL NATURE RESERVE

PRAIRIE RIVER MOUTH PROVINCIAL NATURE RESERVE

Prairie

RK 793

TB 1926

TB 1927

PAR

PIT E

6M

7M

49°45'

86°45'

WALSH G-636 (TWP 80)

Land under Lake Superior withdrawn from staking by O.C. dated April 30, 1912. SEE LANDROLL.

REFERENCES

AREAS WITHDRAWN FROM DISPOSITION

M.R.O. - MINING RIGHTS ONLY
S.R.O. - SURFACE RIGHTS ONLY
M.+S. - MINING AND SURFACE RIGHTS

Description	Order No.	Date	Disposition	File

DATE OF ISS...
MAY 2 0 1998
PROVINCIA...
OFFICE - SU...

NOTICE:
The information that appears on this map has been compiled from various sources and accuracy is not guaranteed. Those wishing to stake MINING CLAIMS should consult with the MINING RECORDER, Ministry of Northern Development and Mines, for additional information on the status of the lands shown hereon.

LEGEND

- HIGHWAY AND ROUTE No.
- OTHER ROADS
- TRAILS
- SURVEYED LINES.
  - TOWNSHIPS, BASE LINES, ETC.
  - LOTS, MINING CLAIMS, PARCELS, ETC.
- UNSURVEYED LINES
  - LOT LINES
  - PARCEL BOUNDARY
  - MINING CLAIMS ETC.
- RAILWAY AND RIGHT OF WAY
- UTILITY LINES
- NON-PERENNIAL STREAM
- FLOODING OR FLOODING RIGHTS
- SUBDIVISION OR COMPOSITE PLAN
- RESERVATIONS
- ORIGINAL SHORELINE
- MARSH OR MUSKEG
- MINES
- TRAVERSE MONUMENT

DISPOSITION OF CROWN LANDS

TYPE OF DOCUMENT	SYMBOL
PATENT, SURFACE & MINING RIGHTS	●
" , SURFACE RIGHTS ONLY	◓
" , MINING RIGHTS ONLY	◒
LEASE, SURFACE & MINING RIGHTS	■
" , SURFACE RIGHTS ONLY	▬
" , MINING RIGHTS ONLY	▬
LICENCE OF OCCUPATION	▼
ORDER-IN-COUNCIL	OC
RESERVATION	(R)
CANCELLED	⊗
SAND & GRAVEL	(S)

LAND USE PERMITS FOR COMMERCIAL TOURISM, OUTPOST CAMPS
NOTE: MINING RIGHTS IN PARCELS PATENTED PRIOR TO MAY 6 1913, VESTED IN ORIGINAL PATENTEE BY THE PUBLIC LANDS ACT, R.S.O. 1970, CHAP. 380, SEC. 63, SUBSEC 1

SCALE: 1 INCH = 40 CHAINS

FEET 0 1000 2000 4000 6000 8000
METRES 0 200 1000 2000
1 KM (2 KM)

TOWNSHIP

TUURI

M.N.R. ADMINISTRATIVE DISTRICT

TERRACE BAY

MINING DIVISION

THUNDER BAY

LAND TITLES / REGISTRY DIVISION

THUNDER BAY

Ontario Ministry of Natural Resources — Land Management Branch

Date	Number
MARCH 1982	G-635

In Service JAN. 13/95 LA & MW

N OF

82-81.

ING DIVISION.

IDER BAY.

to an inch.

TH SEE PLAN T.B. 33 R.

TUURI TWP

M1929

T.WP. 8

North

W. E

S.

LAKE SANTOY

M 20

M 19

M 18

M 17

M 16

M 15

M 22

M 21

M 13

M 14

T.B. 16-87

T.B. 1928

T.B. 1927

T.B. 1925

T.B. 1448

T.B. 1447

T.B. 1444

T.B. 8541

T.B. 8557

T.B. 8558

T.B. 8559

A.L. 212

R 605

A.L. 213

RES. DEPT. H.WAYS GRAVEL H.C.R. 16/7/53

RES. DEPT. H.WAYS GRAVEL H.C.R. 16/7/53

R.L.V.

R.L.T.

Steel River

T.WP. 80.

1950

PORT ARTHUR

RECEIVED

OCT 31 1950

MINING DIVISION

1930

PRIOR.

1929

TWP 81 TB

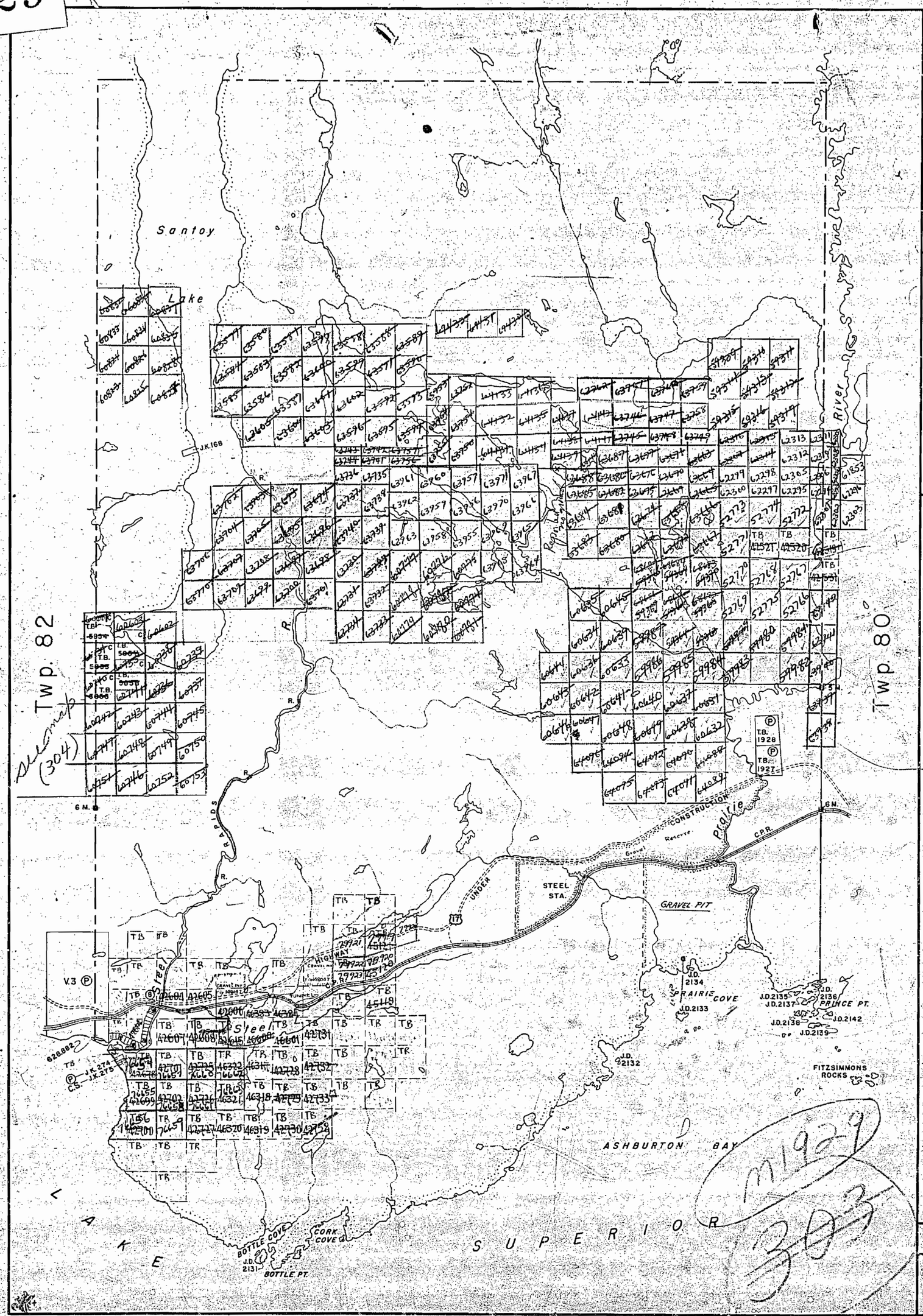

THE TOWNSHIP OF

81

DISTRICT OF THUNDER BAY

PORT ARTHUR MINING DIVISION

SCALE 1-INCH=40 CHAINS

LEGEND

PATENTED LAND	Ⓟ
CROWN LAND SALE	C.S.- Ⓢ
LEASES	Ⓛ
LOCATED LAND	Loc.
LICENSE of OCCUPATION	L.O.
ROADS	
IMPROVED ROADS	
KING'S HIGHWAY	
RAILWAYS	
POWER LINES	
MARSH OR MUSKEG	
MINES	
IRON POST OR BAR	

NOTES

400' Surface reservation to Dept. of Lands & Forests shown thus:

Dept. of Highways gravel pits shown thus: Ⓑ

1953

SUB-DIVISION on STEEL R. - Reg. Plan M133

SCALE: 1-IN. = 20-CHS.

LOT	LOT	LOT
1- Ⓢ	8- ⊗	15- ○
2- ○	9- ○	16- ○
3- Ⓢ	10- ○	17- ○
4- ⊗	11- ○	18- ○
5- Ⓢ	12- ⊗	19- ○
6- Ⓢ	13- ○	20- ⊗
7- ○	14- ○	21- ⊗

Reserved lots shown thus: ⊗

PLAN NO. - T.B. 102

DEPARTMENT OF MINES ONTARIO

M1929

303

TWP 81 TB

1929

THE TOWNSHIP OF 81

DISTRICT OF THUNDER BAY

PORT ARTHUR MINING DIVISION

SCALE: 1-INCH=40 CHAINS

LEGEND

PATENTED LAND	Ⓟ
CROWN LAND SALE	C.S.- Ⓢ
LEASES	Ⓛ
LOCATED LAND	Loc.
LICENSE of OCCUPATION	L.O.
ROADS	
IMPROVED ROADS	
KING'S HIGHWAY	17
RAILWAYS	
POWER LINES	
MARSH OR MUSKEG	
MINES	
IRON POST OR BAR	

NOTES

400' Surface reservation to Dept of Lands & Forests shown thus:

Dept. of Highways gravel pits shown thus: Ⓡ

LAND UNDER LAKE SUPERIOR WITHDRAWN FROM STAKING BY ORDER IN COUNCIL DATED APRIL 30, 1912.

1957

Santoy Lake

Twp. 82

Twp 80

PROPOSED HEPC TRANS LINE File 154428

JK. 68

JK. 274

JK. 275

T.B. 5857

T.B. 5858

T.B. 1928

T.B. 1927

STEEL STA.

GRAVEL PIT

Steel

ASHBURTON BAY

PRAIRIE COVE

PRINCE PT.

FITZSIMMONS ROCKS

BOTTLE COVE

BOTTLE PT.

CORK COVE

J.D. 2131

J.D. 2132

J.D. 2133

J.D. 2134

J.D. 2135

J.D. 2136

J.D. 2137

J.D. 2138

J.D. 2139

J.D. 2142

CONSTRUCTION Gravel Reserve

Prairie

C.P.R.

6 M.

SUB-DIVISION on STEEL R. - Reg. Plan M-133

SCALE: 1-IN. = 20-CHS.

LOT		LOT		LOT	
1-	Ⓢ	8-	⊗	15-	○
2-	○	9-	○	16-	○
3-	Ⓢ	10-	○	17-	○
4-	⊗	11-	○	18-	○
5-	Ⓢ	12-	⊗	19-	○
6-	Ⓢ	13-	○	20-	⊗
7-	○	14-	○	21-	⊗

Reserved lots shown thus: ⊗

PORT ARTHUR RECEIVED 2 9 1957 MINING DIVISION

PLAN NO. M-1929

DEPARTMENT OF MINES ONTARIO

1929

THE TOWNSHIP OF 81

DISTRICT OF THUNDER BAY

PORT ARTHUR MINING DIVISION

SCALE: 1-INCH = 40 CHAINS

LEGEND

PATENTED LAND — (P)
CROWN LAND SALE — C.S. – (S)
LEASES — (L)
LOCATED LAND — Loc.
LICENSE of OCCUPATION — L.O.
ROADS
IMPROVED ROADS
KING'S HIGHWAY
RAILWAYS
POWER LINES
MARSH OR MUSKEG
MINES
IRON POST OR BAR

NOTES

400' Surface reservation to Dept. of Lands & Forests shown thus:

Dept. of Highways gravel pits shown thus: (B)

LAND UNDER LAKE SUPERIOR WITHDRAWN FROM STAKING BY ORDER IN COUNCIL DATED APRIL 30, 1912

1963

SUB-DIVISION on STEEL R. – Reg. Plan M-133

SCALE: 1-IN. = 20-CHS.

LOT		LOT		LOT	
1-	(S)	8-	⊗	15-	○
2-	○	9-	○	16-	○
3-	○	10-	○	17-	○
4-	⊗	11-	○	18-	○
5-	(S)	12-	⊗	19-	○
6-	(S)	13-	○	20-	⊗
7-	○	14-	○	21-	⊗

Reserved lots shown thus: ⊗

PLAN NO. – M-1929

DEPARTMENT OF MINES ONTARIO

Santoy Lake
Twp. 82
Twp. 80
River
J.K. 66
R.
T.B. 5854
T.B. 5855
T.B. 5857
T.B. 5858
PROPOSED H.E.P.C. TRANS LINE File 154428
6 M.
5 N.
RAPIDS
T.B. 1928
T.B. 1927
CONSTRUCTION
Prairie
C.P.R.
Gravel Reserve Pit 89
STEEL STA.
UNDER
17
GRAVEL PIT
PIT 128
PIT 121
HIGHWAY GRAVEL PIT 122
TUNNEL
V.3
PIT 44
Steel
626.882
T.B.
P — J.K. 274
C.S. — J.K. 275
J.D. 2134
PRAIRIE COVE
J.D. 2133
J.D. 2135
J.D. 2137
J.D. 2136
PRINCE PT.
J.D. 2142
J.D. 2138
J.D. 2139
J.D. 2132
FITZSIMMONS ROCKS
ASHBURTON BAY
BOTTLE COVE
CORK COVE
J.D. 2131
BOTTLE PT.
L A K E
S U P E R I O R

1929

THE TOWNSHIP OF 81

DISTRICT OF THUNDER BAY

PORT ARTHUR MINING DIVISION

SCALE: 1-INCH = 40 CHAINS

LEGEND

PATENTED LAND (P)
CROWN LAND SALE C.S. (S)
LEASES (L)
LOCATED LAND Loc.
LICENSE of OCCUPATION L.O.
ROADS
IMPROVED ROADS
KING'S HIGHWAY
RAILWAYS
POWER LINES
MARSH OR MUSKEG
MINES
IRON POST OR BAR

NOTES

400' Surface reservation to Dept of Lands & Forests shown thus:

Dept. of Highways gravel pits shown thus: (G)

LAND UNDER LAKE SUPERIOR WITHDRAWN FROM STAKING BY ORDER IN COUNCIL DATED APRIL 30, 1917

1966

SUB-DIVISION on STEEL R. — Reg. Plan M153

SCALE: 1-IN. = 20-CHS.

LOT		LOT		LOT	
1	(S)	8	⊗	15	○
2	○	9	○	16	⊗
3	○	10	○	17	○
4	⊗	11	○	18	○
5	(S)	12	⊗	19	○
6	(S)	13	○	20	⊗
7	○	14	○	21	⊗

Reserved lots shown thus: ⊗

PLAN NO. — M1929

DEPARTMENT of MINES ONTARIO

Santoy Lake
Steel River
Twp. 82
Twp. 80
J.K.168
R. R. R. R. R. R. R. R. R.
T.B. 5857
T.B. 5838
PROPOSED H.E.P.C. TRANS LINE File 154428
T.B. 1928
T.B. 1927
CONSTRUCTION
Prairie
C.P.R.
Reserve Pit 89 Gravel
STEEL STA.
UNDER
17
GRAVEL PIT
PIT 128
HIGHWAY
PIT 122 GRAVEL
PIT 121 GRAVEL
TUNNEL
PIT 44
V3 (P)
(S)
(P) C.S. J.K.274 J.K.275
Steel
J.D. 2134
PRAIRIE COVE
J.D.2133
J.D.2135
J.D.2137
J.D. 2136
PRINCE PT.
J.D.2138
J.D.2142
J.D.2139
J.D. 2132
FITZSIMMONS ROCKS
ASHBURTON BAY
BOTTLE COVE
CORK COVE
J.D. 2131
BOTTLE PT.
S U P E R I O R
L A K E

1929

THE TOWNSHIP
OF
81
DISTRICT OF
THUNDER BAY
PORT ARTHUR
MINING DIVISION
SCALE: 1-INCH = 40 CHAINS

LEGEND

PATENTED LAND	Ⓟ
CROWN LAND SALE	C.S. - Ⓢ
LEASES	Ⓛ
LOCATED LAND	Loc.
LICENSE of OCCUPATION	L.O.
ROADS	
IMPROVED ROADS	
KING'S HIGHWAY	
RAILWAYS	
POWER LINES	
MARSH OR MUSKEG	
MINES	
IRON POST OR BAR	

NOTES

400' Surface reservation to Dept. of Lands & Forests shown thus:

Dept. of Highways gravel pits shown thus: Ⓑ

DRAWN FROM ... PLAN L.30...2

1967

PT. ARTHUR MINING DIV.
RECEIVED
JAN 5 1967

SUB-DIVISION on STEEL R. - Reg. Plan M-133

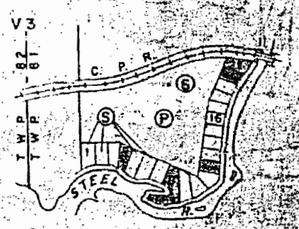

SCALE: 1-IN. = 20-CHS.

LOT		LOT		LOT	
1-	Ⓢ	8-	⊗	15-	⊙
2-	○	9-	○	16-	⊙
3-	○	10-	○	17-	⊙
4-	⊗	11-	○	18-	○
5-	Ⓢ	12-	⊗	19	○
6-	Ⓢ	13-	○	20-	⊗
7-	○	14-	○	21	⊗

Reserved lots shown thus: ⊗

PLAN NO. - M-1929

DEPARTMENT OF MINES
ONTARIO

1929

SANTOY LAKE M.-2676

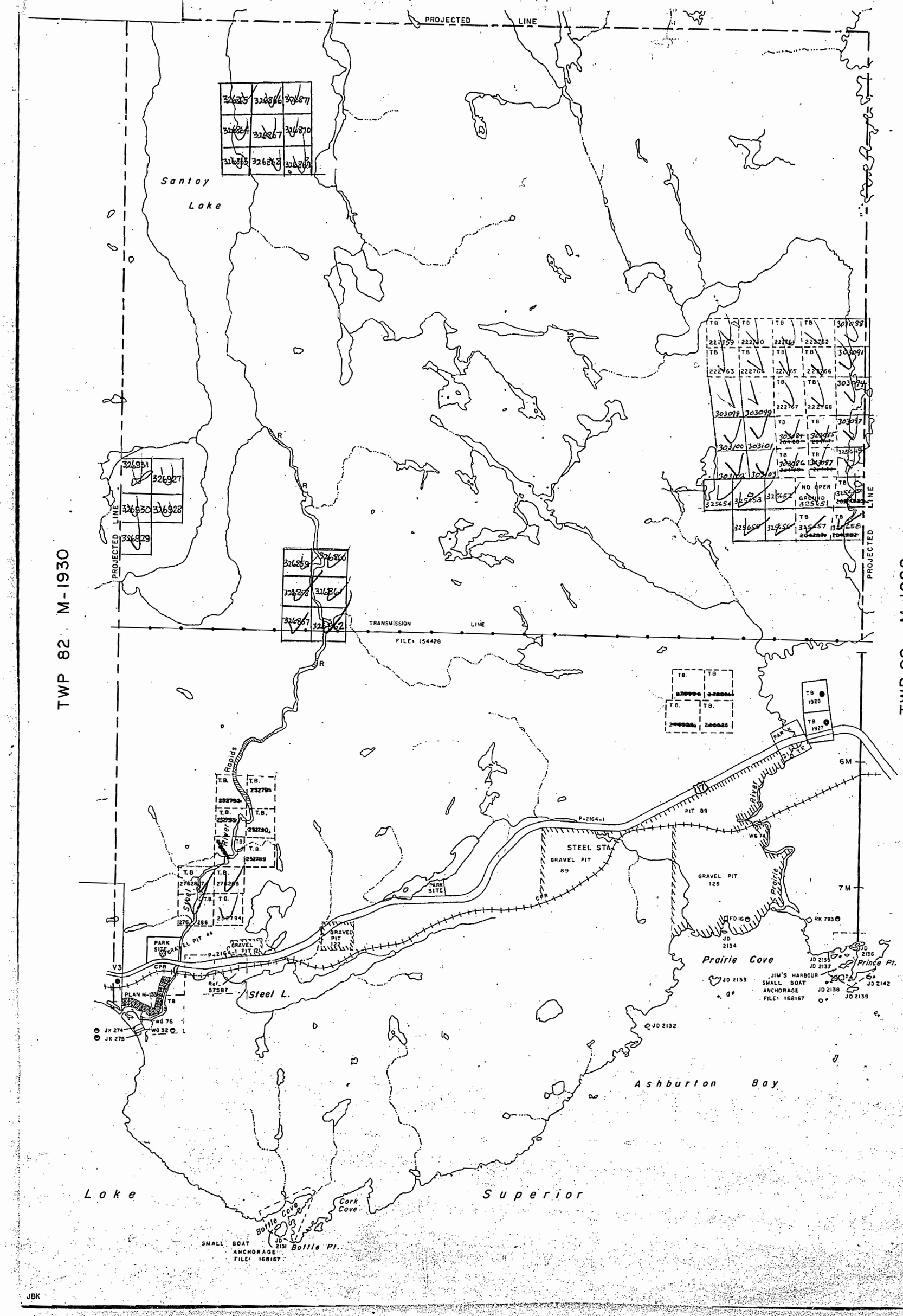

TOWNSHIP

81

DISTRICT OF
THUNDER BAY

THUNDER BAY
MINING DIVISION

SCALE: 1-INCH = 40 CHAINS

LEGEND

PATENTED LAND	(P) or ●
PATENTED FOR SURFACE RIGHTS ONLY	(S) or ◑
LEASES	(L)
LICENCE OF OCCUPATION	L.O.
CROWN LAND SALE	C.S.
LOCATED LAND	Loc
CANCELLED	C
MINING RIGHTS ONLY	M.R.O.
SURFACE RIGHTS ONLY	S.R.O.
HIGHWAY & ROUTE NO.	(4)
ROADS	
TRAILS	
RAILWAYS	
POWER LINES	
MARSH OR MUSKEG	
MINES	

+ used only with summer resort locations or when space is limited

NOTES

400' Surface Rights Reservation around the shores of all lakes & rivers

Land under Lake Superior withdrawn from Staking by Order-in-Council dated April 30, 1912

1971

PLAN NO. M-1929

ONTARIO
DEPARTMENT OF MINES
AND NORTHERN AFFAIRS

JBK

1929

SANTOY LAKE M-2676

(M-81)

TOWNSHIP

(W1858)

DISTRICT OF
THUNDER BAY

THUNDER BAY
MINING DIVISION

SCALE: 1-INCH = 40 CHAINS

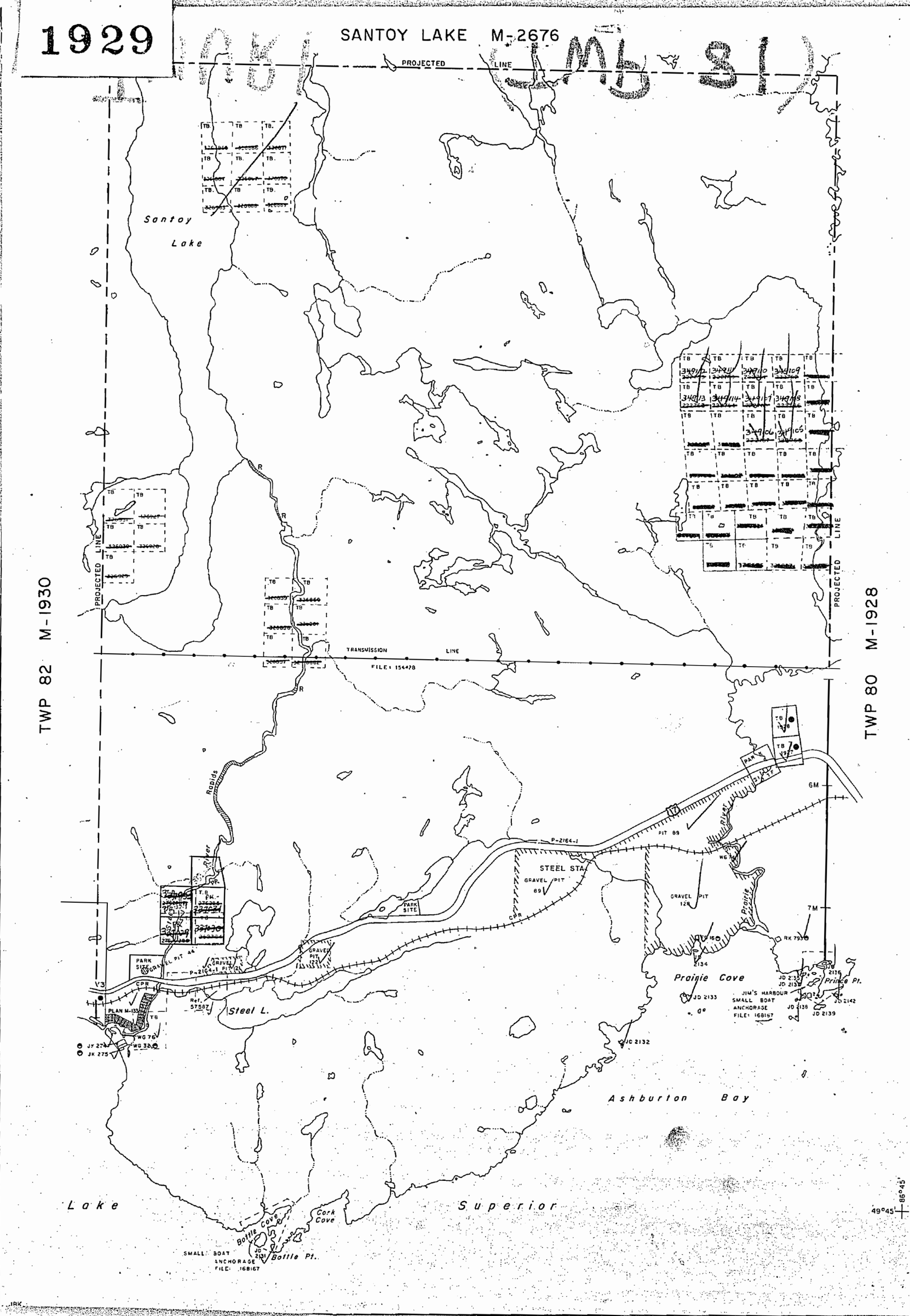

LEGEND

PATENTED LAND	Ⓟ or ●
PATENTED FOR SURFACE RIGHTS ONLY	⊖
LEASES	Ⓛ
LICENCE OF OCCUPATION	L.O.
CROWN LAND SALE	C.S.
LOCATED LAND	Loc
CANCELLED	C
MINING RIGHTS ONLY	M.R.O.
SURFACE RIGHTS ONLY	S.R.O.
HIGHWAY & ROUTE NO.	(4)
ROADS	
TRAILS	
RAILWAYS	
POWER LINES	
MARSH OR MUSKEG	
MINES	

+ used only with summer resort locations or when space is limited

NOTES

400' Surface Rights Reservation around the shores of all lakes & rivers

Land under Lake Superior withdrawn from Staking by Order-in-Council dated April 30, 1912

1972

PLAN NO. M-1929

ONTARIO
DEPARTMENT OF MINES
AND NORTHERN AFFAIRS

1929

SANTOY LAKE M-2676

PROJECTED LINE

Santoy Lake

TWP 82 M-1930

TWP 80 M-1928

PROJECTED LINE

TRANSMISSION LINE FILE: 154426

Rapids River

Steel River

Steel L.

Ashburton Bay

Lake Superior

Prairie River

Prairie Cove

Prince Pt.

Bottle Cove

Bottle Pt.

Cork Cove

JIM'S HARBOUR SMALL BOAT ANCHORAGE FILE: 168167

SMALL BOAT ANCHORAGE FILE: 168167

STEEL STA.

GRAVEL PIT 89

GRAVEL PIT 128

GRAVEL PIT 122

PARK SITE

PIT 89

P-2164-I

CPR

6M

7M

49°45'

86°45'

JBK

TOWNSHIP

81

TUURI

DISTRICT OF THUNDER BAY

THUNDER BAY MINING DIVISION

SCALE: 1-INCH = 40 CHAINS

LEGEND

PATENTED LAND	Ⓟ or
PATENTED FOR SURFACE RIGHTS ONLY	
LEASES	Ⓛ
LICENCE OF OCCUPATION	L.O.
CROWN LAND SALE	C.S.
LOCATED LAND	Loc
CANCELLED	C
MINING RIGHTS ONLY	M.R.O.
SURFACE RIGHTS ONLY	S.R.O.
HIGHWAY & ROUTE NO.	4
ROADS	
TRAILS	
RAILWAYS	
POWER LINES	
MARSH OR MUSKEG	
MINES	

+ used only with summer resort locations or when space is limited

NOTES

400' Surface Rights Reservation around the shores of all lakes & rivers

Land under Lake Superior withdrawn from Staking by Order-in-Council dated April 30, 1912

1973

PLAN NO. M-1929

ONTARIO

MINISTRY OF NATURAL RESOURCES

SURVEYS AND MAPPING BRANCH

SANTOY LAKE M-2676

PROJECTED LINE

Santoy Lake

SYINE TP. M-1930

WALSH TP. M-1928

PROJECTED LINE

PROJECTED LINE

TRANSMISSION LINE FILE: 154478

Rapids River

Steel River

Prairie River

Steel L.

Ashburton Bay

Lake Superior

Cork Cove

Bottle Cove

Bottle Pt.

Prairie Cove

Prince Pt.

JIM'S HARBOUR SMALL BOAT ANCHORAGE FILE: 168167

SMALL BOAT ANCHORAGE FILE: 168167

STEEL STA.

GRAVEL PIT 89 MTC

GRAVEL PIT 128 MTC

PARK SITE

PIT 89 MTC

P-2164-I

CPR

6M

7M

49°45'

86°45'

JBK

TOWNSHIP

TUURI

(Tp. 81)

DISTRICT OF THUNDER BAY

THUNDER BAY MINING DIVISION

SCALE: 1-INCH = 40 CHAINS

LEGEND

PATENTED LAND	(P) or
PATENTED FOR SURFACE RIGHTS ONLY	
LEASES	(L)
LICENCE OF OCCUPATION	L.O.
CROWN LAND SALE	C.S.
LOCATED LAND	Loc
CANCELLED	C
MINING RIGHTS ONLY	M.R.O.
SURFACE RIGHTS ONLY	S.R.O.
HIGHWAY & ROUTE NO.	(4)
ROADS	
TRAILS	
RAILWAYS	
POWER LINES	
MARSH OR MUSKEG	
MINES	

+ used only with summer resort locations or when space is limited

NOTES

400' Surface Rights Reservation around the shores of all lakes & rivers

Land under Lake Superior withdrawn from Staking by Order-in-Council dated April 30, 1912

G-135

TERRACE BAY DIST. JUNE 1, 1979

PLAN NO. M-1929

ONTARIO

MINISTRY OF NATURAL RESOURCES

SURVEYS AND MAPPING BRANCH

SANTOY LAKE M-2676

PROJECTED LINE

Santoy Lake

SYINE TP. M-1930

WALSH TP. M-1928

PROJECTED LINE

PROJECTED LINE

TRANSMISSION LINE FILE: 154478

Steel River

Rapids

Steel L.

STEEL STA. GRAVEL PIT 89 MTC

GRAVEL PIT 128 MTC

GRAVEL PIT 122 MTC

PARK SITE

CPR

Prairie River

Prairie Cove

Prince Pt.

JIM'S HARBOUR SMALL BOAT ANCHORAGE FILE: 168167

Ashburton Bay

Lake Superior

Bottle Cove

Cork Cove

Bottle Pt.

SMALL BOAT ANCHORAGE FILE: 168167

PIT 89 MTC

P-2164-I

5M

7M

49°45'

86°45'

JBK

TOWNSHIP

TUURI

(Tp. 81)

DISTRICT OF
THUNDER BAY

THUNDER BAY
MINING DIVISION

SCALE: 1-INCH = 40 CHAINS

LEGEND

PATENTED LAND	(P) or ● +
PATENTED FOR SURFACE RIGHTS ONLY	◑ +
LEASES	(L)
LICENCE OF OCCUPATION	L.O.
CROWN LAND SALE	C.S.
LOCATED LAND	Loc
CANCELLED	C
MINING RIGHTS ONLY	M.R.O.
SURFACE RIGHTS ONLY	S.R.O.
HIGHWAY & ROUTE NO.	4
ROADS	
TRAILS	
RAILWAYS	
POWER LINES	
MARSH OR MUSKEG	
MINES	

+ used only with summer resort locations or when space is limited

NOTES

400' Surface Rights Reservation around the shores of all lakes & rivers

Land under Lake Superior withdrawn from Staking by Order-in-Council dated April 30, 1912

THUNDER BAY MINING DIVISION
RECEIVED
NOV 23 1981
AM 7 8 9 10 11 12 1 2 3 4 PM

G.635

TERRACE BAY DIST. JUNE 1, 1979

PLAN NO. M-1929

ONTARIO
MINISTRY OF NATURAL RESOURCES
SURVEYS AND MAPPING BRANCH

SANTOY LAKE G-612

(TWP 82) SYINE G-634

(TWP 80) WALSH G-636

PROJECTILE LINE

PROJECTED LINE

PROJECTED LINE

Santoy Lake

Steel L.

Prairie Cove

Prince Pt.

Ashburton Bay

Lake Superior

Cork Cove

Bottle Cove

Bottle Pt.

STEEL STA

JBK

REFERENCES

SAND & GRAVEL

- MTC GRAVEL PIT 44
- " " " 121
- " " " 122
- " " " 89

THUNDER BAY MINING DIVISION
RECEIVED
APR 25 1985
AM 7|8|9|10|11|12|1|2|3|4|5|6 PM

LEGEND

- HIGHWAY AND ROUTE No
- OTHER ROADS
- TRAILS
- SURVEYED LINES
  - TOWNSHIPS, BASE LINES, ETC
  - LOTS, MINING CLAIMS PARCELS ETC
- UNSURVEYED LINES
  - LOT LINES
  - PARCEL BOUNDARY
  - MINING CLAIMS ETC
- RAILWAY AND RIGHT OF WAY
- UTILITY LINES
- NON PERENNIAL STREAM
- FLOODING OR FLOODING RIGHTS
- SUBDIVISION OR COMPOSITE PLAN
- RESERVATIONS
- ORIGINAL SHORELINE
- MARSH OR MUSKEG
- MINES
- TRAVERSE MONUMENT

DISPOSITION OF CROWN LANDS

TYPE OF DOCUMENT	SYMBOL
PATENT SURFACE & MINING RIGHTS	
SURFACE RIGHTS ONLY	
MINING RIGHTS ONLY	
LEASE, SURFACE & MINING RIGHTS	
SURFACE RIGHTS ONLY	
MINING RIGHTS ONLY	
ORDER IN COUNCIL	
RESERVATION	R
CANCELLED	C
SAND & GRAVEL	S

NOTE: MINING RIGHTS IN PARCELS PATENTED PRIOR TO MAY 6, 1913, VESTED IN ORIGINAL PATENTEE BY THE PUBLIC LANDS ACT R.S.O. 1970 CHAP. 380 SEC. 63 SUBSEC. 1

SCALE 1 INCH = 40 CHAINS

1000 2000 4000 6000 8000

0 500 1000 2000

METRIC 1 KM 2 KM

TOWNSHIP

TUURI

M.N.R. ADMINISTRATIVE DISTRICT

TERRACE BAY

MINING DIVISION

THUNDER BAY

LAND TITLES / REGISTRY DIVISION

THUNDER BAY

Ministry of Natural Resources — Land Management Branch

Ontario

AUGUST 22, 1984

Date MARCH 1982

Number **G-635**

SANTOY LAKE G-612

(TWP 82) SYINE G-634

(TWP 80) WALSH G-636

PROJECTED LINE

Santoy Lake

Steel River

Steel L.

PRAIRIE RIVER MOUTH PROVINCIAL NATURE RESERVE

STEEL STA

Prairie River

Prairie Cove

Prince Pt.

Ashburton Bay

Lake Superior

Cork Cove

Bottle Cove

JD 2131 Bottle Pt.

PARK SITE

CPR

6M

49°45' 86°45'

JBK

REFERENCES

RECEIVED
THUNDER BAY
MINING DIVISION
'90 APR 25 AM 11 25

LEGEND

- HIGHWAY AND ROUTE No.
- OTHER ROADS
- TRAILS
- SURVEYED LINES
  - TOWNSHIPS, BASE LINES, ETC.
  - LOTS, MINING CLAIMS, PARCELS, ETC.
- UNSURVEYED LINES
  - LOT LINES
  - PARCEL BOUNDARY
  - MINING CLAIMS, ETC.
- RAILWAY AND RIGHT OF WAY
- UTILITY LINES
- NON PERENNIAL STREAM
- FLOODING OR FLOODING RIGHTS
- SUBDIVISION OR COMPOSITE PLAN
- RESERVATIONS
- ORIGINAL SHORELINE
- MARSH OR MUSKEG
- MINES
- TRAVERSE MONUMENT

DISPOSITION OF CROWN LANDS

TYPE OF DOCUMENT	SYMBOL
PATENT, SURFACE & MINING RIGHTS	●
" SURFACE RIGHTS ONLY	◑
" MINING RIGHTS ONLY	◐
LEASE, SURFACE & MINING RIGHTS	■
" SURFACE RIGHTS ONLY	▣
" MINING RIGHTS ONLY	□
LICENCE OF OCCUPATION	▼
ORDER IN COUNCIL	OC
RESERVATION	ⓡ
CANCELLED	Ⓒ
SAND & GRAVEL	Ⓢ

NOTE MINING RIGHTS IN PARCELS PATENTED PRIOR TO MAY 6, 1913, VESTED IN ORIGINAL PATENTEE BY THE PUBLIC LANDS ACT, R.S.O. 1970, CHAP. 380, SEC. 63, SUBSEC. 1

SCALE: 1 INCH 40 CHAINS

0 1000 3000 5000 8000
0 200 1000 2000
1 CM 2 KMS

TOWNSHIP

TUURI

M.N.R. ADMINISTRATIVE DISTRICT

TERRACE BAY

MINING DIVISION

THUNDER BAY

LAND TITLES / REGISTRY DIVISION

THUNDER BAY

Ministry of Natural Resources — Land Management Branch
Ontario

FEBRUARY 3, 1982

Date MARCH 1982

Number G-635

1929

THE TOWNSHIP OF 81

DISTRICT OF THUNDER BAY

THUNDER BAY MINING DIVISION

SCALE 1-INCH = 40 CHAINS

LEGEND

PATENTED LAND (P)
CROWN LAND SALE C.S. (S)
LEASES (L)
LOCATED LAND Loc.
LICENSE of OCCUPATION L.O.
ROADS
IMPROVED ROADS
KING'S HIGHWAY
RAILWAYS
POWER LINES
MARSH OR MUSKEG
MINES
IRON POST OR BAR

NOTES

200' Surface reservation to Dept. of Lands & Forests shown thus:

Dept. of Highways gravel pits shown thus (B)

LAND UNDER LAKE SUPERIOR WITHDRAWN from STAKING & ORDER-IN-COUNCIL DATED AUG. 30/12

1970

SUB-DIVISION on STEEL R. — Reg. Plan M-133

SCALE: 1-IN. = 20-CHS.

LOT		LOT		LOT	
1-	(S)	8-	(X)	15-	(C)
2-	(C)	9-	(C)	16-	(C)
3-	(C)	10-	(C)	17-	(C)
4-	(X)	11-	(C)	18-	(C)
5-	(S)	12-	(X)	19-	(C)
6-	(S)	13-	(C)	20-	(X)
7-	(C)	14-	(C)	21-	(X)

Reserved lots shown thus: (X)

PLAN NO. — M-1929

DEPARTMENT OF MINES ONTARIO

Santoy Lake

Steel River

Twp. 80

Twp. 81

PROPOSED H.E.P.C. TRANS LINE File 154428

CONSTRUCTION Gravel Reserve Pit 89 Prairie C.P.R.

UNDER 17 HIGHWAY

STEEL STA.

GRAVEL PIT PIT 128

PIT 121 PIT 122 PIT 44 PIT 89

Steel L.

PRAIRIE COVE

PRINCE PT.

FITZSIMMONS ROCKS

ASHBURTON BAY

BOTTLE COVE

CORK COVE

BOTTLE PT.

L A K E S U P E R I O R

1929

SANTOY LAKE M-2676

PROJECTED LINE

Santoy Lake

SYINE TP. M-1930

WALSH TP. M-1928

PROJECTED LINE

PROJECTED LINE

TRANSMISSION LINE

FILE: 154428

Rapids

Steel River

Steel L.

Prairie Cove

Ashburton Bay

Lake Superior

Bottle Cove

Cork Cove

Bottle Pt

Prince Pt.

STEEL STA.

GRAVEL PIT 89 MTC

GRAVEL PIT 128 MTC

PARK SITE

6M

7M

49°45'

86°45'

SMALL BOAT ANCHORAGE FILE: 168167

JIM'S HARBOUR SMALL BOAT ANCHORAGE FILE: 166157

459652 TB	459651 TB
458602	458603
TB 458601	TB 458600
459654	459649
459653	459650

TB 458776	TB 458777
TB 458778	TB 458779

TB 1928

TB 1927

TOWNSHIP

TUURI

(Tp. 81)

DISTRICT OF THUNDER BAY

THUNDER BAY MINING DIVISION

SCALE: 1-INCH = 40 CHAINS

LEGEND

PATENTED LAND	Ⓟ or ●+
PATENTED FOR SURFACE RIGHTS ONLY	◑+
LEASES	Ⓛ
LICENCE OF OCCUPATION	L.O.
CROWN LAND SALE	C.S.
LOCATED LAND	Loc
CANCELLED	C
MINING RIGHTS ONLY	M.R.O.
SURFACE RIGHTS ONLY	S.R.O.
HIGHWAY & ROUTE NO.	(4)
ROADS	
TRAILS	
RAILWAYS	
POWER LINES	
MARSH OR MUSKEG	
MINES	

+ used only with summer resort locations or when space is limited

NOTES

400' Surface Rights Reservation around the shores of all lakes & rivers

Land under Lake Superior withdrawn from Staking by Order-in-Council dated April 30, 1912

1977

JAN. 28/77

TERRACE BAY DISTRICT

PLAN NO. M-1929

ONTARIO

MINISTRY OF NATURAL RESOURCES

SURVEYS AND MAPPING BRANCH

SANTOY LAKE G-612

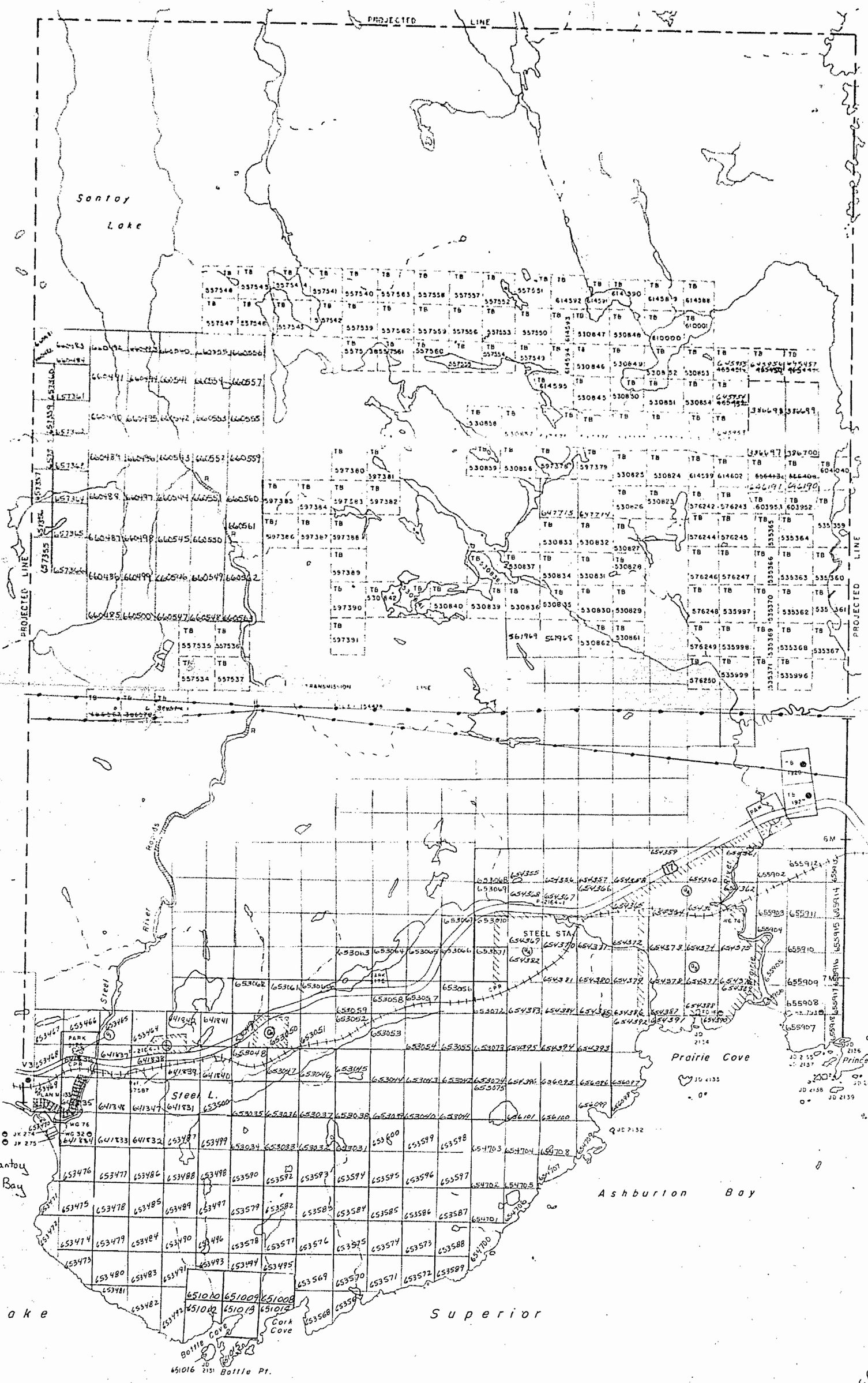

REFERENCES

SAND & GRAVEL

- ① MTC GRAVEL PIT 44
- ② " " " 121
- ③ " " " 89
- ④ " " " 128
- ⑤ GRAVEL FILE 1/80147

LEGEND

- HIGHWAY AND ROUTE No.
- OTHER ROADS
- TRAILS
- SURVEYED LINES:
  - TOWNSHIPS, BASE LINES, ETC.
  - LOTS, MINING CLAIMS, PARCELS, ETC.
- UNSURVEYED LINES:
  - LOT LINES
  - PARCEL BOUNDARY
  - MINING CLAIMS ETC.
- RAILWAY AND RIGHT OF WAY
- UTILITY LINES
- NON PERENNIAL STREAM
- FLOODING OR FLOODING RIGHTS
- SUBDIVISION OR COMPOSITE PLAN
- RESERVATIONS
- ORIGINAL SHORELINE
- MARSH OR MUSKEG
- MINES
- TRAVERSE MONUMENT

DISPOSITION OF CROWN LANDS

TYPE OF DOCUMENT	SYMBOL
PATENT, SURFACE & MINING RIGHTS	
" , SURFACE RIGHTS ONLY	
" MINING RIGHTS ONLY	
LEASE, SURFACE & MINING RIGHTS	
" , SURFACE RIGHTS ONLY	
" MINING RIGHTS ONLY	
ORDER IN COUNCIL	OC
RESERVATION	R
CANCELLED	
SAND & GRAVEL	S

NOTE MINING RIGHTS IN PARCELS PATENTED PRIOR TO MAY 6, 1913 VESTED IN ORIGINAL PATENTEE BY THE PUBLIC LANDS ACT R.S.O. 1970 CHAP. 380, SEC 63, SUBSEC 1.

SCALE: 1 INCH = 40 CHAINS

1000 2000 4000 6000 8000

METRES 0 500 1000 2000

(1 KM) (2 KMS)

TOWNSHIP

TUURI

M.N.R. ADMINISTRATIVE DISTRICT

TERRACE BAY

MINING DIVISION

THUNDER BAY

LAND TITLES / REGISTRY DIVISION

THUNDER BAY

Ontario Ministry of Natural Resources — Land Management Branch

MAY 10, 1982

OCTOBER 26, 1982

Date	Number
MARCH 1982	G-635

JBK

SANTOY LAKE G-612

PROJECTED LINE

Santoy Lake

(TWP 82) SYINE G-634

(TWP 80) WALSH G-636

PROJECTED LINE

PROJECTED LINE

TRANSMISSION LINE

Steel R.

Steel L.

Prairie River

Prince Pt.

Ashburton Bay

Lake Superior

Bottle Cove

Cork Cove

Bottle Pt.

STEEL STA.

PARK SITE

PARK SITE

PLAN M-33

Ref. 57587

JD 2131

JD 2132

JD 2133

JD 2134

JD 2135

JD 2136

JD 2137

JD 2138

JD 2139

JD 2142

TB 1928

TB 1927

WG 74

WG 76

WG 32

JK 274

JK 275

F0160

RK 793

CPR

CPR

PL 2164

P-2164-I

49°45

86°45

JBK

REFERENCES

SAND & GRAVEL

- (S) M.T.C. GRAVEL PIT 44
- (S) " " " 121
- (S) " " " 122
- (S) " " " 89

(1) Withdrawn from staking pursuant to the provisions of Sec. 32 of the Mining Act. R.S.O. Chapter 26 B.

THUNDER BAY MINING DIVISION RECEIVED DEC 8 1986 AM 7|8|9|10|11|12|1|2|3|4|5|6 PM

PARK - NOT OPEN

LEGEND

- HIGHWAY AND ROUTE No.
- OTHER ROADS
- TRAILS
- SURVEYED LINES
  - TOWNSHIPS, BASE LINES, ETC.
  - LOTS, MINING CLAIMS, PARCELS, ETC.
- UNSURVEYED LINES
  - LOT LINES
  - PARCEL BOUNDARY
  - MINING CLAIMS ETC.
- RAILWAY AND RIGHT OF WAY
- UTILITY LINES
- NON-PERENNIAL STREAM
- FLOODING OR FLOODING RIGHTS
- SUBDIVISION OR COMPOSITE PLAN
- RESERVATIONS
- ORIGINAL SHORE LINE
- MARSH OR MUSKEG
- MINES
- TRAVERSE MONUMENT

DISPOSITION OF CROWN LANDS

TYPE OF DOCUMENT	SYMBOL
PATENT, SURFACE & MINING RIGHTS	●
" , SURFACE RIGHTS ONLY	●
" , MINING RIGHTS ONLY	●
LEASE, SURFACE & MINING RIGHTS	■
" , SURFACE RIGHTS ONLY	■
" , MINING RIGHTS ONLY	■
LICENCE OF OCCUPATION	▼
ORDER-IN-COUNCIL	OC
RESERVATION	(R)
CANCELLED	(C)
SAND & GRAVEL	(G)

NOTE: MINING RIGHTS IN PARCELS PATENTED PRIOR TO MAY 6, 1913, VESTED IN ORIGINAL PATENTEE BY THE PUBLIC LANDS ACT, R.S.O. 1970, CHAP. 380, SEC. 63, SUBSEC 1.

SCALE: 1 INCH = 40 CHAINS

FEET 0 1000 2000 4000 6000 8000

METRES 0 200 1000 2000 (1 KM) (2 KM)

TOWNSHIP

TUURI

M.N.R. ADMINISTRATIVE DISTRICT

TERRACE BAY

MINING DIVISION

THUNDER BAY

LAND TITLES / REGISTRY DIVISION

THUNDER BAY

Ministry of Natural Resources — Land Management Branch

Ontario

October 24 1955

Date MARCH 1982

Number G-635

SANTOY LAKE G-612

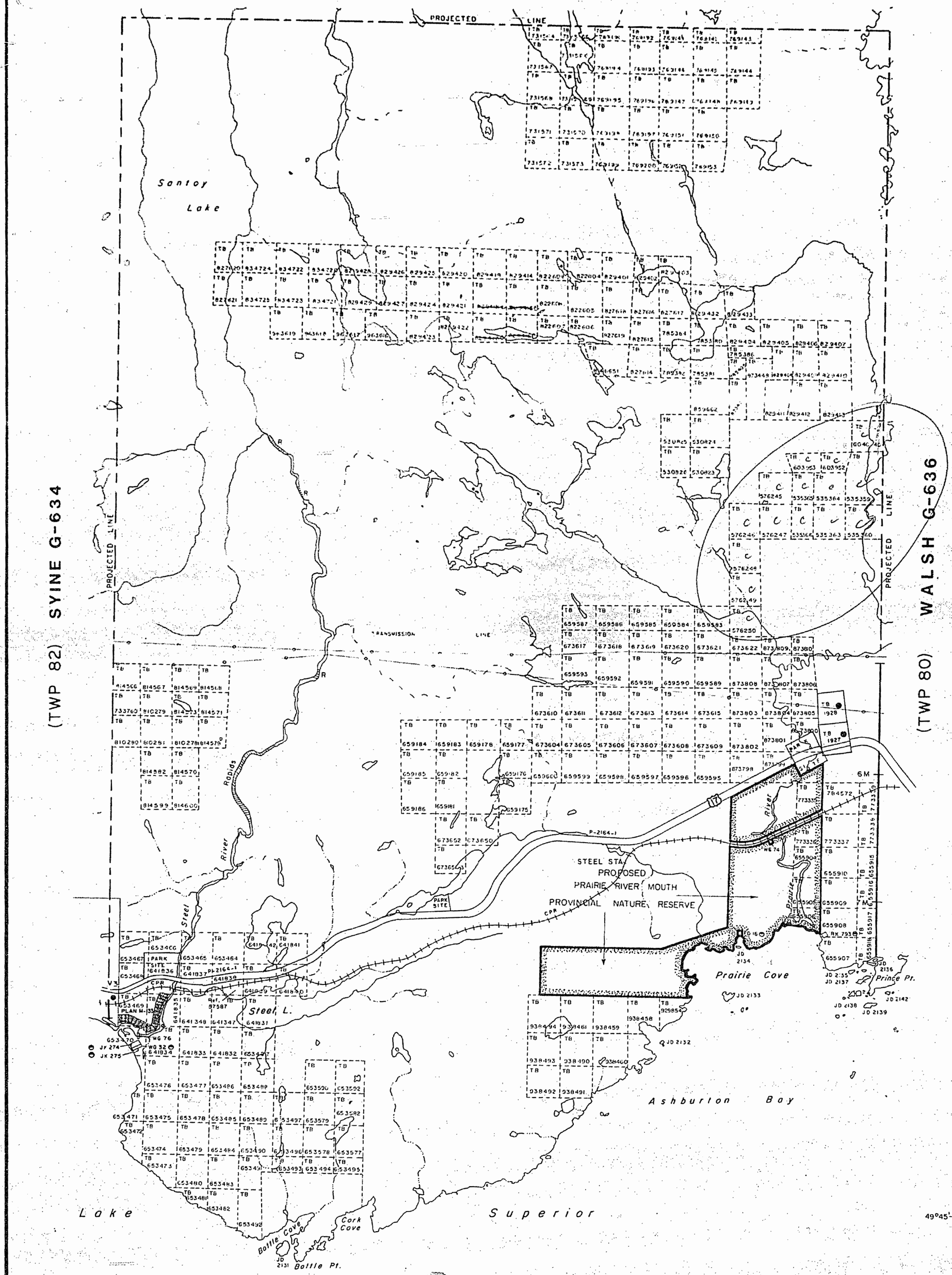

REFERENCES

AREA SHOWN THUS ▨ IS WITHDRAWN FROM STAKING PURSUANT TO PROVISIONS OF SECTION 32 OF THE MINING ACT R.S.O. 1980, CHAPTER 268

THUNDER BAY
MINING DIVISION
RECEIVED
APR - 7 1987
AM 7|8|9|10|11|12|1|2|3|4|5|6 PM

LEGEND

- HIGHWAY AND ROUTE No.
- OTHER ROADS
- TRAILS
- SURVEYED LINES:
  - TOWNSHIPS, BASE LINES, ETC.
  - LOTS, MINING CLAIMS, PARCELS, ETC.
- UNSURVEYED LINES:
  - LOT LINES
  - PARCEL BOUNDARY
  - MINING CLAIMS ETC.
- RAILWAY AND RIGHT OF WAY
- UTILITY LINES
- NON-PERENNIAL STREAM
- FLOODING OR FLOODING RIGHTS
- SUBDIVISION OR COMPOSITE PLAN
- RESERVATIONS
- ORIGINAL SHORE LINE
- MARSH OR MUSKEG
- MINES
- TRAVERSE MONUMENT

DISPOSITION OF CROWN LANDS

TYPE OF DOCUMENT	SYMBOL
PATENT, SURFACE & MINING RIGHTS	●
" , SURFACE RIGHTS ONLY	◓
" , MINING RIGHTS ONLY	◒
LEASE, SURFACE & MINING RIGHTS	■
" , SURFACE RIGHTS ONLY	◨
" , MINING RIGHTS ONLY	◧
LICENCE OF OCCUPATION	▼
ORDER-IN-COUNCIL	OC
RESERVATION	Ⓡ
CANCELLED	Ⓒ
SAND & GRAVEL	Ⓢ

NOTE: MINING RIGHTS IN PARCELS PATENTED PRIOR TO MAY 6, 1913, VESTED IN ORIGINAL PATENTEE BY THE PUBLIC LANDS ACT, R.S.O. 1970, CHAP. 380, SEC. 63, SUBSEC. 1

SCALE: 1 INCH = 40 CHAINS

0 1000 2000 4000 6000 8000 FEET
0 200 1000 2000 METRES 1 KM 2 KM

TOWNSHIP

TUURI

M.N.R. ADMINISTRATIVE DISTRICT

TERRACE BAY

MINING DIVISION

THUNDER BAY

LAND TITLES / REGISTRY DIVISION

THUNDER BAY

Ministry of Natural Resources — Land Management Branch
Ontario

FEBRUARY 3, 1987

Date MARCH 1982

Number G-635

JBK

SANTOY LAKE G-612

PROJECTED LINE

Santoy Lake

(TWP 82) SYINE G-634

PROJECTED LINE

(TWP 80) WALSH G-636

PROJECTED LINE

TRANSMISSION LINE

Roads

Steel River

P-2164-I

STEEL STA

PROPOSED PRAIRIE RIVER MOUTH PROVINCIAL NATURE RESERVE

PARK SITE

CPR

Nov 16/81

Sibel L.

Prairie Cove

Prince Pt.

Ashburton Bay

Superior

REFERENCES

AREA SHOWN THUS ▨ IS WITHDRAWN FROM STAKING PURSUANT TO PROVISIONS OF SECTION 32 OF THE MINING ACT R.S.O. 1980, CHAPTER 268.

RECEIVED
THUNDER BAY
MINING DIVISION
1981 OCT 3 PM 3 00

LEGEND

- HIGHWAY AND ROUTE No.
- OTHER ROADS
- TRAILS
- SURVEYED LINES:
  - TOWNSHIPS, BASE LINES, ETC.
  - LOTS, MINING CLAIMS, PARCELS, ETC.
- UNSURVEYED LINES:
  - LOT LINES
  - PARCEL BOUNDARY
  - MINING CLAIMS ETC.
- RAILWAY AND RIGHT OF WAY
- UTILITY LINES
- NON PERENNIAL STREAM
- FLOODING OR FLOODING RIGHTS
- SUBDIVISION OR COMPOSITE PLAN
- RESERVATIONS
- ORIGINAL SHORELINE
- MARSH OR MUSKEG
- MINES
- TRAVERSE MONUMENT

DISPOSITION OF CROWN LANDS

TYPE OF DOCUMENT	SYMBOL
PATENT, SURFACE & MINING RIGHTS	●
SURFACE RIGHTS ONLY	○
MINING RIGHTS ONLY	■
LEASE, SURFACE & MINING RIGHTS	□
SURFACE RIGHTS ONLY	□
MINING RIGHTS ONLY	▼
LICENCE OF OCCUPATION	OC
ORDER-IN-COUNCIL	⊕
RESERVATION	⊕
CANCELLED	⊖
SAND & GRAVEL	

NOTE: MINING RIGHTS IN PARCELS PATENTED PRIOR TO MAY 6, 1913, VESTED IN ORIGINAL PATENTEE BY THE PUBLIC LANDS ACT, R.S.O. 1970, CHAP. 380, SEC. 63, SUBSEC. 1.

SCALE: 1 INCH = 40 CHAINS

1:15 840 0 1000 2000 4000 6000 8000

METRES 0 200 1000 2000 (1 KM) (2 KM)

TOWNSHIP

TUURI

M.N.R. ADMINISTRATIVE DISTRICT

TERRACE BAY

MINING DIVISION

THUNDER BAY

LAND TITLES / REGISTRY DIVISION

THUNDER BAY

Ministry of Natural Resources — Land Management

G635

SANTOY LAKE G-612

PROJECTED LINE

Santoy Lake

PROJECTED LINE

TRANSMISSION LINE

PROJECTED LINE

(TWP 80) WALSH G-636

Steel River

Steel L.

Prairie River

PRAIRIE RIVER MOUTH PROVINCIAL NATURE RESERVE

STEEL STA.

PARK SITE

PARK SITE

CPR

CPR

P-2164-1

P-2164-1

TW296

PLAN M-133

PLAN M-133

WG 76

WG 32

JK 274

JK 275

Ref. 57587

Ref. 57586

Ref. 57587

Ref. 57588

Ref. 57589

Ref. 57590

Ref. 57591

Ref. 57592

Ref. 57593

Ref. 57594

Ref. 57595

Ref. 57596

Ref. 57597

Ref. 57598

Ref. 57599

Ref. 57600

Ref. 57601

Ref. 57602

Ref. 57603

Ref. 57604

Ref. 57605

Ref.

RECEIVED
THUNDER BAY
MINING DIVISION
'91 MAY 30 PM 1 15

WALSH G-636

(TWP 80)

SUMMER RESORT LOCATIONS not shown for privacy. See 2(c)

LEGEND

- HIGHWAY AND ROUTE No.
- OTHER ROADS
- TRAILS
- SURVEYED LINES:
  - TOWNSHIPS, BASE LINES, ETC.
  - LOTS, MINING CLAIMS, PARCELS, ETC.
- UNSURVEYED LINES:
  - LOT LINES
  - PARCEL BOUNDARY
  - MINING CLAIMS ETC.
- RAILWAY AND RIGHT OF WAY
- UTILITY LINES
- NON PERENNIAL STREAM
- FLOODING OR FLOODING RIGHTS
- SUBDIVISION OR COMPOSITE PLAN
- RESERVATIONS
- ORIGINAL SHORELINE
- MARSH OR MUSKEG
- MINES
- TRAVERSE MONUMENT

DISPOSITION OF CROWN LANDS

TYPE OF DOCUMENT	SYMBOL
PATENT, SURFACE & MINING RIGHTS	
" , SURFACE RIGHTS ONLY	
" , MINING RIGHTS ONLY	
LEASE, SURFACE & MINING RIGHTS	
" , SURFACE RIGHTS ONLY	
" , MINING RIGHTS ONLY	
LICENCE OF OCCUPATION	
ORDER-IN-COUNCIL	OC
RESERVATION	
CANCELLED	
SAND & GRAVEL	

NOTE: MINING RIGHTS IN PARCELS PATENTED PRIOR TO MAY 6, 1913, VESTED IN ORIGINAL PATENTEE BY THE PUBLIC LANDS ACT, R.S.O. 1970 CHAP. 380, SEC. 63, SUBSEC. 1.

SCALE: 1 INCH = 40 CHAINS

FEET 0 1000 2000 4000 6000 8000

METRES 0 200 1000 2000 (2 KM)

TOWNSHIP

TUURI

M.N.R. ADMINISTRATIVE DISTRICT

TERRACE BAY

MINING DIVISION

THUNDER BAY

LAND TITLES / REGISTRY DIVISION

THUNDER BAY

Ministry of Natural Resources — Land Management Branch

Ontario

FEBRUARY 3, 1987

Date: MARCH 1982

Number: G-635

THE INFORMATION THAT APPEARS ON THIS MAP HAS BEEN COMPILED FROM VARIOUS SOURCES, AND ACCURACY IS NOT GUARANTEED. THOSE WISHING TO STAKE MINING CLAIMS SHOULD CONSULT WITH THE MINING RECORDER, MINISTRY OF NORTHERN DEVELOPMENT AND MINES, FOR ADDITIONAL INFORMATION ON THE STATUS OF THE LANDS SHOWN HEREON.

49°45' — 86°45'

Santoy Lake

PROJECTED LINE

TRANSMISSION LINE

Steel River

Rapids

STEEL STA.

PRAIRIE RIVER MOUTH PROVINCIAL NATURE RESERVE

CPR

6M River

Steel L.

PARK SITE

PLAN M-153

JK 274

JK 275

Prairie Cove

Prince Pt.

Ashburton Bay

Lake Superior

Cork Cove

Bottle Cove

Bottle Pt.

SANTOY LAKE G-612

(TWP 82) SYINE G-634

(TWP 80) WALSH G-636

PROJECTED LINE

Santoy Lake

1195286

1195285

TB 1183298

TB 1183299

TRANSMISSION LINE

PROJECTED LINE

Rapids

Steel River

Steel L.

PARK SITE

PLAN M-153

P-2164-I

STEEL STA.

PRAIRIE RIVER MOUTH PROVINCIAL NATURE RESERVE PARK

Prairie River

Prairie Cove

Prince Pt.

Ashburton Bay

Bottle Cove

Bottle Pt.

Cork Cove

Lake Superior

6M

17

CPR

THE INFORMATION THAT APPEARS ON THIS MAP HAS BEEN COMPILED FROM VARIOUS SOURCES, AND ACCURACY IS NOT GUARANTEED. THOSE WISHING TO STAKE MINING CLAIMS SHOULD CONSULT WITH THE MINING RECORDER, MINISTRY OF NORTHERN DEVELOPMENT AND MINES, FOR ADDITIONAL INFORMATION ON THE STATUS OF THE LANDS SHOWN HEREON.

49°45' 86°45'

JBK

REFERENCE

RECEIVED APR 26, 1988 MINES & NORTHERN AFFAIRS THUNDER BAY

NOTES

Land under Lake Superior withdrawn from location by O.C. dated April 30,1912. SEE LAND ABST.

(SR) SUMMER RESORT LOCATIONS not open for staking Sec 36(1).

LEGEND

- HIGHWAY AND ROUTE No.
- OTHER ROADS
- TRAILS
- RAILWAY AND POWER LINES
  - TOWNSHIPS, BASE LINES, ETC.
  - LOTS, MINING CLAIMS, PARCELS, ETC.
- UNSURVEYED LINES
  - LOT LINES
  - PARCEL BOUNDARY
  - MINING CLAIMS ETC.
- RAILWAY AND RIGHT OF WAY
- UTILITY LINES
- NON-PERENNIAL STREAM
- FLOODING OR FLOODING RIGHTS
- SUBDIVISION OR COMPOSITE PLAN
- RESERVATIONS
- ORIGINAL SHORELINE
- MARSH OR MUSKEG
- MINES
- TRAVERSE MONUMENT

DISPOSITION OF CROWN LANDS

TYPE OF DOCUMENT	SYMBOL
PATENT, SURFACE & MINING RIGHTS	●
" , SURFACE RIGHTS ONLY	◒
" , MINING RIGHTS ONLY	◒
LEASE, SURFACE & MINING RIGHTS	■
" , SURFACE RIGHTS ONLY	▣
" , MINING RIGHTS ONLY	▣
LICENCE OF OCCUPATION	▼
ORDER-IN-COUNCIL	OC
RESERVATION	⊕
CANCELLED	⊗
SAND & GRAVEL	⊕

LAND USE PERMITS FOR COMMERCIAL TOURISM OUTPOST CAMPS

NOTE: MINING RIGHTS IN PARCELS PATENTED PRIOR TO MAY 6, 1913, VESTED IN ORIGINAL PATENTEE BY THE PUBLIC LANDS ACT, R.S.O. 1970, CHAP. 380, SEC. 63, SUBSEC 1

SCALE: 1 INCH = 40 CHAINS

0 1000 2000 4000 6000 8000

0 200 1000 2000

METRES (1 KM) (2 KM)

TOWNSHIP

TUURI

M.N.R. ADMINISTRATIVE DISTRICT

TERRACE BAY

MINING DIVISION

THUNDER BAY

LAND TITLES / REGISTRY DIVISION

THUNDER BAY

Ministry of Natural Resources — Land Management Branch

Ontario

FEBRUARY 3, 1987

Date MARCH 1982

Number G-635

1929

THE TOWNSHIP OF 81

DISTRICT OF THUNDER BAY

PORT ARTHUR MINING DIVISION

SCALE: 1-INCH = 40 CHAINS

LEGEND

PATENTED LAND (P)
CROWN LAND SALE C.S. (S)
LEASES (L)
LOCATED LAND Loc.
LICENSE of OCCUPATION L.O.
ROADS
IMPROVED ROADS
KING'S HIGHWAY
RAILWAYS
POWER LINES
MARSH OR MUSKEG
MINES
IRON POST OR BAR

NOTES

400' Surface reservation to Dept. of Lands & Forests shown thus:

Dept. of Highways gravel pits shown thus: (B)

DRAWN FROM ... DEC. 20, 1967

1967

PT. ARTHUR MINING DIV.
RECEIVED
JAN 5 1967
AM 7 8 9 10 11 12 1 2 3 4 5 6 PM

SUB-DIVISION on STEEL R. – Reg. Plan M133

SCALE: 1-IN. = 20-CHS.

LOT		LOT		LOT	
1-	(S)	8-	⊗	15-	⊖
2-	○	9-	○	16-	⊖
3-	○	10-	○	17-	⊖
4-	⊗	11-	○	18-	○
5-	(S)	12-	⊗	19-	○
6-	(S)	13-	◔	20-	⊗
7-	○	14-	○	21-	⊗

Reserved lots shown thus: ⊗

PLAN NO. – M-1929

DEPARTMENT OF MINES
ONTARIO

Santoy Lake
Twp. 82
Twp. 80
J.K. 68
R. R.
PROPOSED H.E.P.C. TRANS LINE
File 154+28
T.B. 5857
T.B. 5858
T.B. 1928
T.B. 1927
6M.
5M.
CONSTRUCTION
Gravel Reserve
Prairie
C.P.R.
UNDER
17
HIGHWAY
STEEL STA.
GRAVEL PIT
PIT 122
PIT 121
PIT 44
Steel R.
TUNNEL
V3
JK 274
JK 275
C.S.
PRAIRIE COVE
PRINCE PT.
FITZSIMMONS ROCKS
J.D. 2132
J.D. 2133
J.D. 2134
J.D. 2135
J.D. 2136
J.D. 2137
J.D. 2138
J.D. 2139
J.D. 2142
ASHBURTON BAY
BOTTLE COVE
CORK COVE
J.D. 2131
BOTTLE PT.
LAKE SUPERIOR
Steel R.
Rapids
Steel R.
Steel R.
Steel R.

1929

THE TOWNSHIP OF 81

DISTRICT OF THUNDER BAY

PORT ARTHUR MINING DIVISION

SCALE: 1-INCH=40 CHAINS

LEGEND

PATENTED LAND	(P)
CROWN LAND SALE	C.S. - (S)
LEASES	(L)
LOCATED LAND	Loc.
LICENSE of OCCUPATION	L.O.
ROADS	
IMPROVED ROADS	
KING'S HIGHWAY	
RAILWAYS	
POWER LINES	
MARSH OR MUSKEG	
MINES	
IRON POST OR BAR	

NOTES

400' Surface reservation to Dept. of Lands & Forests shown thus: - - - - - -

Dept. of Highways gravel pits shown thus: (R)

LAND UNDER LAKE SUPERIOR WITHDRAWN FROM STAKING BY ORDER IN COUNCIL DATED APRIL 30, 1912

1957

SUB-DIVISION on STEEL R. - Reg. Plan M-133

SCALE: 1-IN. = 20-CHS.

LOT		LOT		LOT	
1-	(S)	8-	⊗	15-	⊖
2-	○	9-	○	16-	⊖
3-	(S)	10-	○	17-	⊖
4-	⊗	11-	○	18-	⊖
5-	(S)	12-	⊗	19-	⊖
6-	(S)	13-	○	20-	⊗
7-	○	14-	⊖	21-	⊗

Reserved lots shown thus: ⊗

PLAN NO. - M-1929

DEPARTMENT OF MINES ONTARIO

PORT ARTHUR RECEIVED JUN 30 1957 MINING DIVISION

Santoy Lake

Twp 82

Twp 80

Steel River

PROPOSED H.E.P.C. TRANS LINE File 154428

J.K.168

J.K. 274 - C.S. - J.K. 275

T.B. 5854

T.B. 5855

T.B. 5856

T.B. 5857

T.B. 5858

T.B. 1928

T.B. 1927

6 M.

Gravel Reserve

CONSTRUCTION

Prairie

C.P.R.

STEEL STA.

GRAVEL PIT

UNDER

17

HIGHWAY

TUNNEL

Steel

J.D. 2134

PRAIRIE COVE

J.D.2133

J.D.2135

J.D.2137

J.D. 2136

PRINCE PT.

J.D.2142

J.D.2138

J.D.2139

J.D. 2132

FITZSIMMONS ROCKS

ASHBURTON BAY

LAKE SUPERIOR

BOTTLE COVE

CORK COVE

J.D. 2131

BOTTLE PT.

1929

SANTOY LAKE M-2676

TOWNSHIP

81

DISTRICT OF
THUNDER BAY

THUNDER BAY
MINING DIVISION

SCALE: 1-INCH = 40 CHAINS

LEGEND

PATENTED LAND	Ⓟ or
PATENTED FOR SURFACE RIGHTS ONLY	
LEASES	Ⓛ
LICENCE OF OCCUPATION	L.O.
CROWN LAND SALE	C.S.
LOCATED LAND	Loc
CANCELLED	C
MINING RIGHTS ONLY	M.R.O.
SURFACE RIGHTS ONLY	S.R.O.
HIGHWAY & ROUTE NO.	4
ROADS	
TRAILS	
RAILWAYS	
POWER LINES	
MARSH OR MUSKEG	
MINES	

+ used only with summer resort locations or when space is limited

NOTES

400' Surface Rights Reservation around the shores of all lakes & rivers

Land under Lake Superior withdrawn from Staking by Order-in-Council dated April 30, 1912

1970

PLAN NO. M-1929

DEPARTMENT OF MINES
-ONTARIO-

JBK

1929

SANTOY LAKE M-2676

PROJECTED LINE

Santoy Lake

PROJECTED LINE

SYINE TP. M-1930

WALSH TP. M-1928

PROJECTED LINE

TRANSMISSION LINE
FILE: 154428

Rapids River

Steel River

Steel L.

Prairie Cove

Ashburton Bay

Lake Superior

Bottle Cove

Cork Cove

Bottle Pt.

Prince Pt.

STEEL STA.

GRAVEL PIT 89 MTC

PARK SITE

GRAVEL PIT 128 MTC

GRAVEL PIT 122 MTC

PIT 89 MTC

P-2164-I

CPR

PLAN M-133

6M

7M

459652 459651
TB TB
458602 458603
TB TB
458601 458600
459654 459649
459653 459650

TB. TB.
458776 458777
TB. TB
458778 458779

TB 1928
TB 1927

TB 407587 TB 407586
TB 407591 TB 407588 TB 407585
TB Ref. 57587 TB 407590 TB 407589

JD 2131
JD 2132
JD 2133
JD 2134
JD 2135
JD 2136
JD 2137
JD 2138
JD 2139
JD 2142

WG 76
WG 32
JH 274
JH 275

SMALL BOAT ANCHORAGE FILE: 168167

JIM'S HARBOUR SMALL BOAT ANCHORAGE FILE: 168167

49°45'
86°45'

TOWNSHIP

TUURI

(Tp. 81)

DISTRICT OF
THUNDER BAY

THUNDER BAY
MINING DIVISION

SCALE: 1-INCH = 40 CHAINS

LEGEND

PATENTED LAND	Ⓟ or ●
PATENTED FOR SURFACE RIGHTS ONLY	◐
LEASES	Ⓛ
LICENCE OF OCCUPATION	L.O.
CROWN LAND SALE	C.S.
LOCATED LAND	Loc
CANCELLED	C
MINING RIGHTS ONLY	M.R.O.
SURFACE RIGHTS ONLY	S.R.O.
HIGHWAY & ROUTE NO.	(4)
ROADS	
TRAILS	
RAILWAYS	
POWER LINES	
MARSH OR MUSKEG	
MINES	

+ used only with summer resort locations or when space is limited

NOTES

400' Surface Rights Reservation around the shores of all lakes & rivers

Land under Lake Superior withdrawn from Staking by Order-in-Council dated April 30, 1912

1977

JAN. 28/77

TERRACE BAY DISTRICT

PLAN NO. M-1929

ONTARIO
MINISTRY OF NATURAL RESOURCES
SURVEYS AND MAPPING BRANCH

SANTOY LAKE M-2676

PROJECTED LINE

Santoy Lake

M-1930

SYINE TP.

WALSH TP.

M-1928

PROJECTED LINE

PROJECTED LINE

TRANSMISSION LINE FILE: 15442B

Rapids River

Steel River

Steel L.

STEEL STA.

GRAVEL PIT 89 MTC

GRAVEL PIT 128 MTC

GRAVEL PIT 123 MTC

PARK SITE

PARK SITE

PARK SITE

P-2164-I

CPR

PLAN M-1330

Ref: 57587

WG 76

WG 32

JK 274

JK 275

Prairie River

Prairie Cove

JD 2134

JD 2135

JD 2136

JD 2137

JD 2138

JD 2139

JD 2142

JD 2133

JD 2132

JIM'S HARBOUR SMALL BOAT ANCHORAGE FILE: 168167

Prince Pt.

Ashburton Bay

Lake Superior

Bottle Cove

Cork Cove

SMALL BOAT ANCHORAGE FILE: 168167

JD 2131 Bottle Pt.

6M

7M

86°45'

49°45'

JBK

TOWNSHIP

TUURI

(Tp. 81)

DISTRICT OF THUNDER BAY

THUNDER BAY MINING DIVISION

SCALE: 1-INCH = 40 CHAINS

LEGEND

PATENTED LAND	Ⓟ or ●+
PATENTED FOR SURFACE RIGHTS ONLY	○+
LEASES	Ⓛ
LICENCE OF OCCUPATION	L.O.
CROWN LAND SALE	C.S.
LOCATED LAND	Loc
CANCELLED	C
MINING RIGHTS ONLY	M.R.O.
SURFACE RIGHTS ONLY	S.R.O.
HIGHWAY & ROUTE NO.	4
ROADS	
TRAILS	
RAILWAYS	
POWER LINES	
MARSH OR MUSKEG	
MINES	

+ used only with summer resort locations or when space is limited

NOTES

400' Surface Rights Reservation around the shores of all lakes & rivers

Land under Lake Superior withdrawn from Staking by Order-in-Council dated April 30, 1912

THUNDER BAY MINING DIVISION RECEIVED MAR 24 1982 AM 7 8 9 10 11 12 1 2 3 4 5 6 PM

G 135

TERRACE BAY DIST. JUNE 1, 1979

PLAN NO. M-1929

ONTARIO MINISTRY OF NATURAL RESOURCES SURVEYS AND MAPPING BRANCH

SANTOY LAKE G-612

PROJECTED LINE

Santoy Lake

(TWP 82) SYINE G-634

(TWP 80) WALSH G-636

PROJECTED LINE

TRANSMISSION LINE

PROJECTED LINE

R. Old Steel River

Steel River

Steel L.

Prairie River

PROPOSED PRAIRIE RIVER MOUTH PROV. NATURE RESERVE

Prairie Cove

Prince Pt.

Ashburton Bay

Lake Superior

Cork Cove

Bottle Cove

Bottle Pt.

STEEL STA.

PARK SITE

PARK SITE

CPR

TB 1928

TB 1927

RK 793

WG 74

WG 71

WG 32

JK 274

JK 275

PLAN M-33

PL 216

Rel. 97587

JD 2131

JD 2132

JD 2133

JD 2134

JD 2135

JD 2136

JD 2137

JD 2138

JD 2139

JD 2142

FD 160

6M

7M

49°45'

86°45'

REFERENCES

SAND & GRAVEL

(61) M.T.C. GRAVEL PIT 44
(62) " " " 121
(63) " " " 122
(64) " " " 89

AREA SHOWN THUS ▨ IS WITHDRAWN FROM STAKING PURSUANT TO THE PROVISIONS OF SECTION 32 OF THE MINING ACT R.S.O. CHAPTER 268.

LEGEND

- HIGHWAY AND ROUTE No.
- OTHER ROADS
- TRAILS
- SURVEYED LINES:
  - TOWNSHIPS, BASE LINES, ETC.
  - LOTS, MINING CLAIMS, PARCELS, ETC.
- UNSURVEYED LINES:
  - LOT LINES
  - PARCEL BOUNDARY
  - MINING CLAIMS ETC.
- RAILWAY AND RIGHT OF WAY
- UTILITY LINES
- NON-PERENNIAL STREAM
- FLOODING OR FLOODING RIGHTS
- SUBDIVISION OR COMPOSITE PLAN
- RESERVATIONS
- ORIGINAL SHORELINE
- MARSH OR MUSKEG
- MINES
- TRAVERSE MONUMENT

DISPOSITION OF CROWN LANDS

TYPE OF DOCUMENT	SYMBOL
PATENT, SURFACE & MINING RIGHTS	●
" SURFACE RIGHTS ONLY	●
" MINING RIGHTS ONLY	■
LEASE, SURFACE & MINING RIGHTS	■
" SURFACE RIGHTS ONLY	■
" MINING RIGHTS ONLY	■
LICENCE OF OCCUPATION	▼
ORDER-IN-COUNCIL	OC
RESERVATION	(R)
CANCELLED	(C)
SAND & GRAVEL	(S)

NOTE: MINING RIGHTS IN PARCELS PATENTED PRIOR TO MAY 6, 1913, VESTED IN ORIGINAL PATENTEE BY THE PUBLIC LANDS ACT, R.S.O. 1970, CHAP. 380, SEC. 63, SUBSEC. 1.

SCALE: 1 INCH = 40 CHAINS

FEET 0 1000 2000 4000 6000 8000

METRES 0 200 1000 2000 (1 KM) (2 KM)

TOWNSHIP

TUURI

M.N.R. ADMINISTRATIVE DISTRICT

TERRACE BAY

MINING DIVISION

THUNDER BAY

LAND TITLES / REGISTRY DIVISION

THUNDER BAY

Ministry of Natural Resources — Land Management Branch

Ontario

JANUARY 8, 1987

Date MARCH, 1982

Number G-635

SANTOY LAKE G-612

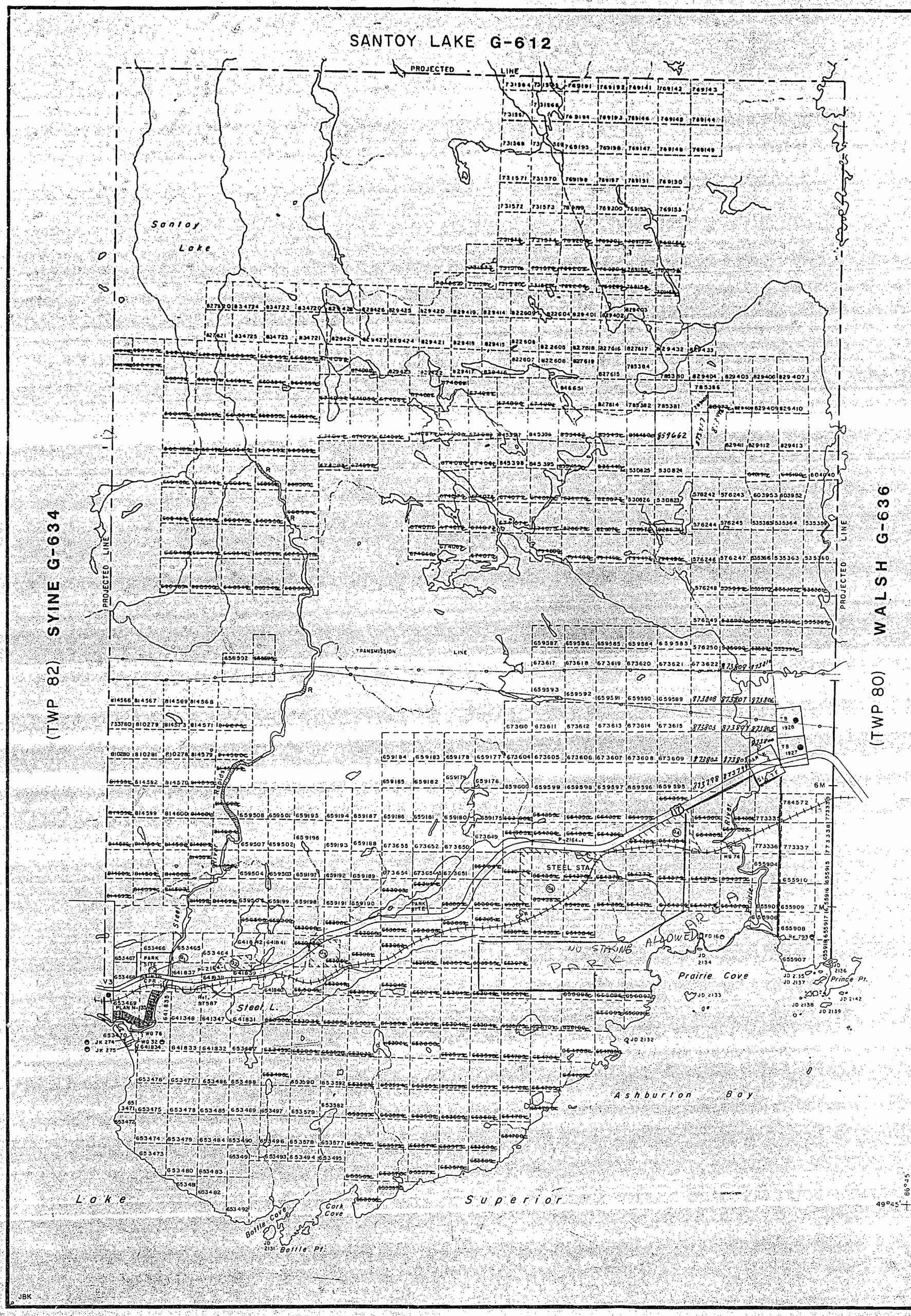

REFERENCES

SAND & GRAVEL

(1) ATC GRAVEL PIT 44
(2) " " 121
(3) " " 192
(4) " " 89

THUNDER BAY MINING DIVISION
RECEIVED
JUL 31 1986
AM 7|8|9|10|11|12|1|2|3|4|5|6 PM

LEGEND

DISPOSITION OF CROWN LANDS

TYPE OF [illegible] SYMBOL
PATENT, [illegible]
LEASE, [illegible]
LICENCE OF OCCUPATION
ORDER IN COUNCIL
RESERVE
CANCELLED
SAND & GRAVEL
NOTE: [illegible]

SCALE 1 INCH = 40 CHAINS

TOWNSHIP
TUURI

M.N.R ADMINISTRATIVE DISTRICT
TERRACE BAY

MINING DIVISION
THUNDER BAY

LAND TITLES / REGISTRY DIVISION
THUNDER BAY

Ontario Ministry of Natural Resources — Land Management Branch

Date: MARCH 1982

Number: G-635

JBK

SANTOY LAKE G-612

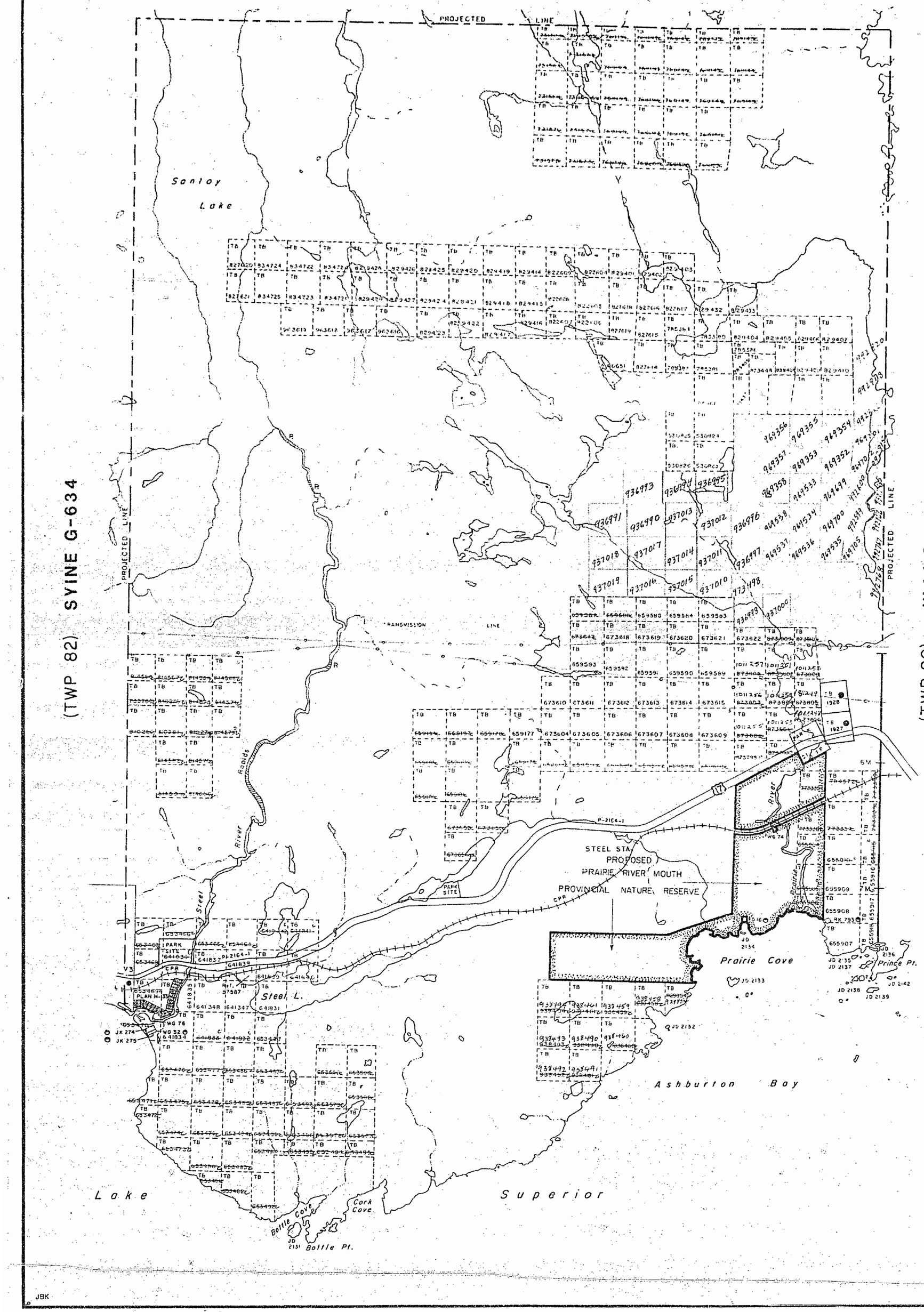

REFERENCES

AREA SHOWN THUS ____ IS WITHDRAWN FROM STAKING PURSUANT TO PROVISIONS OF SECTION 32 OF THE MINING ACT RSO 1980, CHAPTER 268

MINING DIVISION
RECEIVED
MAR 4 3 1988

LEGEND

- HIGHWAY AND ROUTE No.
- OTHER ROADS
- TRAILS
- SURVEYED LINES
  - TOWNSHIPS, BASE LINES, ETC
  - LOTS, MINING CLAIMS, PARCELS, ETC
- UNSURVEYED LINES
  - LOT LINES
  - PARCEL BOUNDARY
  - MINING CLAIMS ETC.
- RAILWAY AND RIGHT OF WAY
- UTILITY LINES
- NON PERENNIAL STREAM
- FLOODING OR FLOODING RIGHTS
- SUBDIVISION OR COMPOSITE PLAN
- RESERVATIONS
- ORIGINAL SHORELINE
- MARSH OR MUSKEG
- MINES
- TRAVERSE MONUMENT

DISPOSITION OF CROWN LANDS

TYPE OF DOCUMENT	SYMBOL
PATENT, SURFACE & MINING RIGHTS	
" , SURFACE RIGHTS ONLY	
" , MINING RIGHTS ONLY	
LEASE, SURFACE & MINING RIGHTS	
" , SURFACE RIGHTS ONLY	
" , MINING RIGHTS ONLY	
LICENCE OF OCCUPATION	
ORDER-IN-COUNCIL	OC
RESERVATION	
CANCELLED	
SAND & GRAVEL	

NOTE: MINING RIGHTS IN PARCELS PATENTED PRIOR TO MAY 6, 1913, VESTED IN ORIGINAL PATENTEE BY THE PUBLIC LANDS ACT, R.S.O. 1970, CHAP. 380, SEC. 63, SUBSEC. 1

SCALE: 1 INCH = 40 CHAINS

0 1000 2000 4000 6000 8000

0 500 1000 2000

METRES 1 KM (2 KM)

TOWNSHIP

TUURI

M.N.R. ADMINISTRATIVE DISTRICT

TERRACE BAY

MINING DIVISION

THUNDER BAY

LAND TITLES / REGISTRY DIVISION

THUNDER BAY

Ministry of Natural Resources — Land Management Branch

Ontario

FEBRUARY 3, 1987

Date: MARCH 1982

Number: G-635

JBK

SANTOY LAKE G-612

(TWP 82) SYINE G-634

(TWP 80) WALSH G-634

Santoy Lake

Steel L.

Santoy Bay

Prairie Cove

Ashburton Bay

Lake Superior

Cork Cove

Bottle Cove

Bottle Pt.

Prince Pt.

STEEL STA.

PROJECTED LINE

REFERENCE

SAND & GRAVEL

- MTC GRAVEL PIT 44
- " " " 121
- " " " 89
- " " " 128
- GRAVEL FILE 749047

THUNDER BAY MINING DIVISION RECEIVED 1982

LEGEND

- HIGHWAY AND ROUTE No.
- OTHER ROADS
- TRAILS
- SURVEYED LINES
  - TOWNSHIPS, BASE LINES, ETC.
  - LOTS, MINING CLAIMS, PARCELS, ETC.
- UNSURVEYED LINES
  - LOT LINES
  - PARCEL BOUNDARY
  - MINING CLAIMS ETC.
- RAILWAY AND RIGHT OF WAY
- UTILITY LINES
- NON PERENNIAL STREAM
- FLOODING OR FLOODING RIGHTS
- SUBDIVISION OR COMPOSITE PLAN
- RESERVATIONS
- ORIGINAL SHORELINE
- MARSH OR MUSKEG
- MINES
- TRAVERSE MONUMENT

DISPOSITION OF CROWN LANDS

TYPE OF DOCUMENT	SYMBOL
PATENT, SURFACE & MINING RIGHTS	●
" , SURFACE RIGHTS ONLY	◒
" , MINING RIGHTS ONLY	◒
LEASE, SURFACE & MINING RIGHTS	■
" , SURFACE RIGHTS ONLY	◨
" , MINING RIGHTS ONLY	◨
LICENCE OF OCCUPATION	▼
ORDER IN COUNCIL	OC
RESERVATION	®
CANCELLED	⊗
SAND & GRAVEL	Ⓢ

NOTE: MINING RIGHTS IN PARCELS PATENTED PRIOR TO MAY 6, 1913, VESTED IN ORIGINAL PATENTEE BY THE PUBLIC LANDS ACT, R.S.O. 1970, CHAP. 380, SEC. 63, SUBSEC 1.

SCALE: 1 INCH = 40 CHAINS

FEET 0 1000 2000 4000 6000 8000

METRES 0 200 1000 2000 (1 KM) (2 KM)

TOWNSHIP

TUURI

M.N.R. ADMINISTRATIVE DISTRICT

TERRACE BAY

MINING DIVISION

THUNDER BAY

LAND TITLES / REGISTRY DIVISION

THUNDER BAY

Ontario Ministry of Natural Resources — Land Management Branch

MAY 10 1982

Date MARCH 1982

Number G-635

SANTOY LAKE G-612

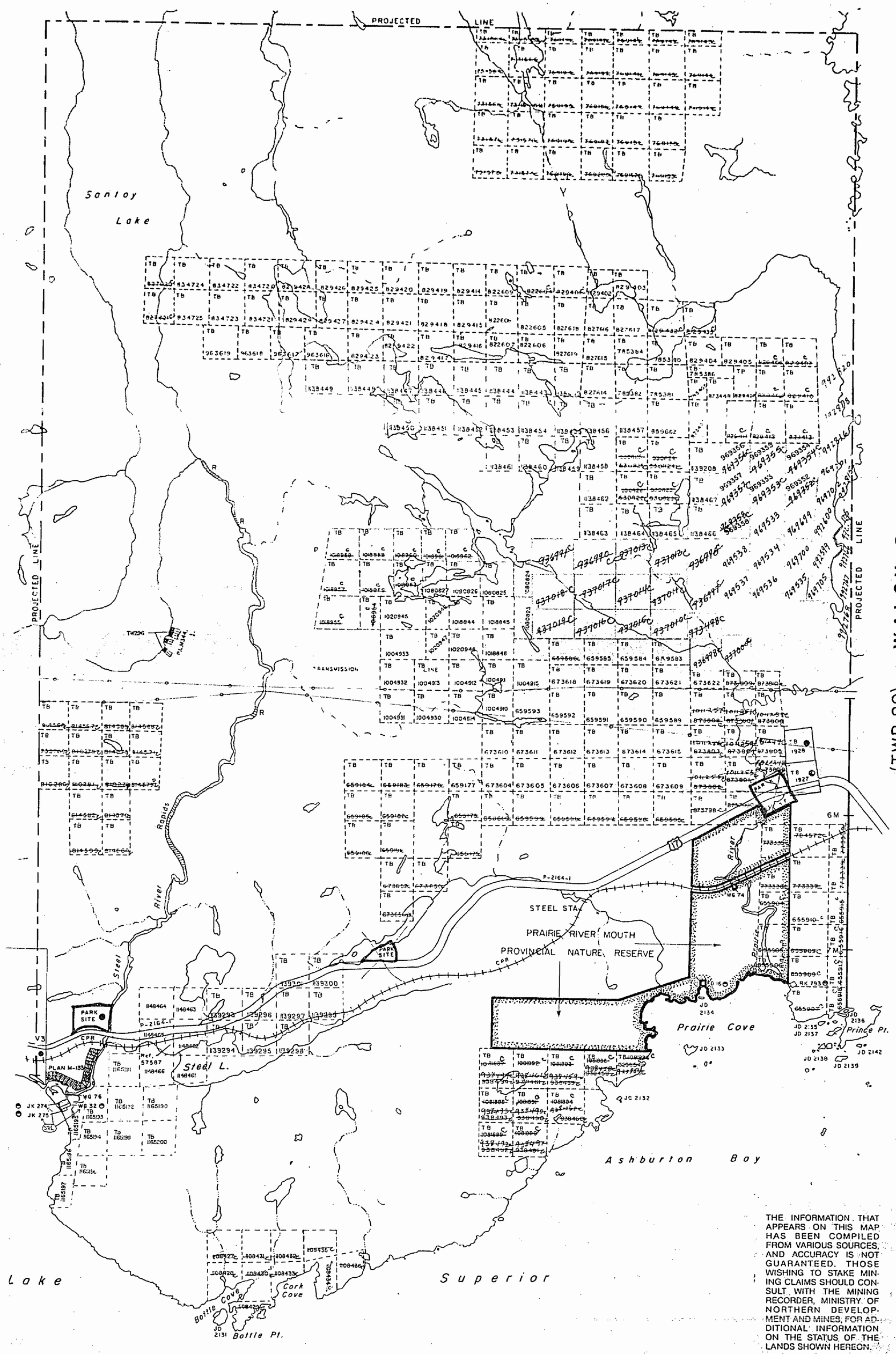

THE INFORMATION THAT APPEARS ON THIS MAP HAS BEEN COMPILED FROM VARIOUS SOURCES, AND ACCURACY IS NOT GUARANTEED. THOSE WISHING TO STAKE MINING CLAIMS SHOULD CONSULT WITH THE MINING RECORDER, MINISTRY OF NORTHERN DEVELOPMENT AND MINES, FOR ADDITIONAL INFORMATION ON THE STATUS OF THE LANDS SHOWN HEREON.

REFERENCES

RECEIVED
THUNDER BAY
MINING DIVISION
'90 NOV 21 AM 9 26

(SRL) SUMMER RESORT LOCATIONS not open for staking. Sec. 24(2)

LEGEND

- HIGHWAY AND ROUTE No.
- OTHER ROADS
- TRAILS
- SURVEYED LINES
  - TOWNSHIPS, BASE LINES, ETC
  - LOTS MINING CLAIMS, PARCELS, ETC
- UNSURVEYED LINES
  - LOT LINES
  - PARCEL BOUNDARY
  - MINING CLAIMS ETC.
- RAILWAY AND RIGHT OF WAY
- UTILITY LINES
- NON-PERENNIAL STREAM
- FLOODING OR FLOODING RIGHTS
- SUBDIVISION OR COMPOSITE PLAN
- RESERVATIONS
- ORIGINAL SHORELINE
- MARSH OR MUSKEG
- MINES
- TRAVERSE MONUMENT

DISPOSITION OF CROWN LANDS

TYPE OF DOCUMENT	SYMBOL
PATENT, SURFACE & MINING RIGHTS	
" , SURFACE RIGHTS ONLY	
" , MINING RIGHTS ONLY	
LEASE, SURFACE & MINING RIGHTS	
" , SURFACE RIGHTS ONLY	
" , MINING RIGHTS ONLY	
LICENCE OF OCCUPATION	
ORDER-IN-COUNCIL	OC
RESERVATION	
CANCELLED	
SAND & GRAVEL	

NOTE: MINING RIGHTS IN PARCELS PATENTED PRIOR TO MAY 6, 1913, VESTED IN ORIGINAL PATENTEE BY THE PUBLIC LANDS ACT R.S.O. 1970 CHAP. 380, SEC. 63, SUBSEC. 1

SCALE: 1 INCH = 40 CHAINS

0 1000 2000 4000 6000 8000 FEET

0 200 1000 2000 METRES 1 KM (2 KM)

TOWNSHIP

TUURI

M.N.R. ADMINISTRATIVE DISTRICT

TERRACE BAY

MINING DIVISION

THUNDER BAY

LAND TITLES / REGISTRY DIVISION

THUNDER BAY

Ministry of Natural Resources — Land Management Branch

Ontario

FEBRUARY 3, 1987

Date MARCH 1982

Number G-635

SANTOY LAKE G-612

PROJECTED LINE

Santoy Lake

(TWP 82) SYINE G-634

(TWP 80) WALSH G-636

PROJECTED LINE

TRANSMISSION LINE

Rapids

River

Steel

STEEL STA.

PRAIRIE RIVER MOUTH PROVINCIAL NATURE RESERVE

CPR

PARK SITE

Steel L.

Prairie Cove

Prince Pt.

Ashburton Bay

Bottle Cove

Cork Cove

Bottle Pt.

Superior Lake

6M

SUMMER RESORT LOCATIONS not open for staking Sec. 34(1)

LEGEND

- HIGHWAY AND ROUTE No.
- OTHER ROADS
- TRAILS
- SURVEYED LINES:
  - TOWNSHIPS, BASE LINES, ETC.
  - LOTS, MINING CLAIMS, PARCELS, ETC.
- UNSURVEYED LINES:
  - LOT LINES
  - PARCEL BOUNDARY
  - MINING CLAIMS ETC.
- RAILWAY AND RIGHT OF WAY
- UTILITY LINES
- NON-PERENNIAL STREAM
- FLOODING OR FLOODING RIGHTS
- SUBDIVISION OR COMPOSITE PLAN
- RESERVATIONS
- ORIGINAL SHORELINE
- MARSH OR MUSKEG
- MINES
- TRAVERSE MONUMENT

DISPOSITION OF CROWN LANDS

TYPE OF DOCUMENT	SYMBOL
PATENT, SURFACE & MINING RIGHTS	
" SURFACE RIGHTS ONLY	
" MINING RIGHTS ONLY	
LEASE, SURFACE & MINING RIGHTS	
" SURFACE RIGHTS ONLY	
" MINING RIGHTS ONLY	
LICENCE OF OCCUPATION	
ORDER-IN-COUNCIL	OC
RESERVATION	
CANCELLED	
SAND & GRAVEL	

NOTE: MINING RIGHTS IN PARCELS PATENTED PRIOR TO MAY 6, 1913, VESTED IN ORIGINAL PATENTEE BY THE PUBLIC LANDS ACT, R.S.O. 1970, CHAP. 380, SEC. 63, SUBSEC 1.

SCALE: 1 INCH = 40 CHAINS

FEET 0 1000 2000 4000 6000 8000

METRES 0 200 1000 2000 (1 KM) (2 KM)

THE INFORMATION THAT APPEARS ON THIS MAP HAS BEEN COMPILED FROM VARIOUS SOURCES AND ACCURACY IS NOT GUARANTEED. THOSE WISHING TO STAKE MINING CLAIMS SHOULD CONSULT WITH THE MINING RECORDER, MINISTRY OF NORTHERN DEVELOPMENT AND MINES, FOR ADDITIONAL INFORMATION ON THE STATUS OF THE LANDS SHOWN HEREON.

49°45'

TOWNSHIP

TUURI

M.N.R. ADMINISTRATIVE DISTRICT

TERRACE BAY

MINING DIVISION

THUNDER BAY

LAND TITLES / REGISTRY DIVISION

THUNDER BAY

Ministry of Natural Resources — Land Management

Ontario

FEBRUARY 5 1987

Date MARCH 1987

Number

TC-635

JBK

SANTOY LAKE G-612

(TWP 82) SYINE G-634

(TWP 80) WALSH G-636

PROJECTED LINE

PROJECTED LINE

Santoy Lake

1195286

1195285

1194403

TRANSMISSION LINE

Roads

Steel River

Steel L.

PARK SITE

PLAN M-137

CPR

STEEL STA

PRAIRIE RIVER MOUTH

PROVINCIAL NATURE RESERVE PARK

Prairie River

Prairie Cove

Prince Pt.

Ashburton Bay

Lake Superior

Bottle Cove

Bottle Pt.

Cork Cove

P-2164-I

6 M

49°45'

86°45'

THE INFORMATION THAT APPEARS ON THIS MAP HAS BEEN COMPILED FROM VARIOUS SOURCES, AND ACCURACY IS NOT GUARANTEED. THOSE WISHING TO STAKE MINING CLAIMS SHOULD CONSULT WITH THE MINING RECORDER, MINISTRY OF NORTHERN DEVELOPMENT AND MINES, FOR ADDITIONAL INFORMATION ON THE STATUS OF THE LANDS SHOWN HEREON.

JBK

REFERENCES

NOTES

Land under Lake Superior continuation from 81P ? by O.C. dated April 10, 1912. SEE GEOREF ?

SUMMER RESORT LOCATIONS not open for staking See Lists

LEGEND

- HIGHWAY AND ROUTE No.
- OTHER ROADS
- TRAILS
- SURVEYED LINES
  - TOWNSHIPS, BASE LINES, ETC.
  - LOTS, MINING CLAIMS, PARCELS, ETC.
- UNSURVEYED LINES:
  - LOT LINES
  - PARCEL BOUNDARY
  - MINING CLAIMS ETC.
- RAILWAY AND RIGHT OF WAY
- UTILITY LINES
- NON-PERENNIAL STREAM
- FLOODING OR FLOODING RIGHTS
- SUBDIVISION OR COMPOSITE PLAN
- RESERVATIONS
- ORIGINAL SHORELINE
- MARSH OR MUSKEG
- MINES
- TRAVERSE MONUMENT

DISPOSITION OF CROWN LANDS

TYPE OF DOCUMENT	SYMBOL
PATENT, SURFACE & MINING RIGHTS	●
" , SURFACE RIGHTS ONLY	⊖
" , MINING RIGHTS ONLY	○
LEASE, SURFACE & MINING RIGHTS	■
" , SURFACE RIGHTS ONLY	▭
" , MINING RIGHTS ONLY	▼
LICENCE OF OCCUPATION	
ORDER-IN-COUNCIL	OC
RESERVATION	Ⓡ
CANCELLED	⊗
SAND & GRAVEL	Ⓢ

LAND USE PERMITS FOR COMMERCIAL TOURISM OUTPOST CAMPS

NOTE: MINING RIGHTS IN PARCELS PATENTED PRIOR TO MAY 6, 1913, VESTED IN ORIGINAL PATENTEE BY THE PUBLIC LANDS ACT R.S.O. 1970, CHAP. 380, SEC. 63, SUBSEC. 1

SCALE: 1 INCH = 40 CHAINS

FEET 0 1000 2000 4000 6000 8000

METRES 0 200 1000 2000 (2 KM)

TOWNSHIP

TUURI

M.N.R. ADMINISTRATIVE DISTRICT

TERRACE BAY

MINING DIVISION

THUNDER BAY

LAND TITLES / REGISTRY DIVISION

THUNDER BAY

Ministry of Natural Resources — Land Management Branch

Ontario

FEBRUARY 3, 1987

Date: MARCH 1982

Number: G-635

1929

THE TOWNSHIP OF 81

DISTRICT OF THUNDER BAY

THUNDER BAY MINING DIVISION

SCALE 1-INCH=40 CHAINS

LEGEND

PATENTED LAND	(P)
CROWN LAND SALE	C.S.
LEASES	(S) (L)
LOCATED LAND	Loc.
LICENSE of OCCUPATION	L.O.
ROADS	
IMPROVED ROADS	
KING'S HIGHWAY	
RAILWAYS	
POWER LINES	
MARSH OR MUSKEG	
MINES	
IRON POST OR BAR	

NOTES

100' Surface reservation to Dept. of Lands & Forests shown thus:

Dept. of Highways gravel pits shown thus (B)

LAND UNDER LAKE SUPERIOR WITHDRAWN FROM STAKING BY ORDER-IN-COUNCIL DATED MARCH 30/70

1970

SUB-DIVISION on STEEL R. - Reg. Plan M 133

SCALE: 1-IN. = 20-CHS.

LOT		LOT		LOT	
1-	(S)	8-	⊗	15-	○
2-	○	9-	○	16-	○
3-	○	10-	○	17-	○
4-	⊗	11-	○	18-	○
5-	(S)	12-	⊗	19-	○
6-	(S)	13-	○	20-	⊗
7-	○	14-	○	21-	⊗

Reserved lots shown thus: ⊗

PLAN NO. – M-1929

DEPARTMENT of MINES ONTARIO

SANTOY LAKE G-612

PROJECTED LINE

Santoy Lake

(TWP 82) SYINE G-634

(TWP 80) WALSH G-634

PROJECTED LINE

Steel L.

Santoy Bay

Prairie Cove

Ashburton Bay

Lake Superior

Cork Cove

Bottle Cove

Prince Pt.

STEEL STA

JD 2131 Bottle Pt.

JD 2132

JD 2133

JD 2134

JD 2135

JD 2136

JD 2137

JD 2138

JD 2139

JD 2142

66°45'

49°45'

JBK

REFERENCES

SAND & GRAVEL

- (S) M.T.C. GRAVEL PIT 44
- (S) " " " 121
- (S) " " " 89
- (S) " " " 128
- (C) GRAVEL FILE 14904?

LEGEND

- HIGHWAY AND ROUTE No.
- OTHER ROADS
- TRAILS
- SURVEYED LINES:
  - TOWNSHIPS, BASE LINES, ETC.
  - LOTS, MINING CLAIMS, PARCELS, ETC.
- UNSURVEYED LINES:
  - LOT LINES
  - PARCEL BOUNDARY
  - MINING CLAIMS ETC.
- RAILWAY AND RIGHT OF WAY
- UTILITY LINES
- NON-PERENNIAL STREAM
- FLOODING OR FLOODING RIGHTS
- SUBDIVISION OR COMPOSITE PLAN
- RESERVATIONS
- ORIGINAL SHORELINE
- MARSH OR MUSKEG
- MINES
- TRAVERSE MONUMENT

DISPOSITION OF CROWN LANDS

TYPE OF DOCUMENT	SYMBOL
PATENT, SURFACE & MINING RIGHTS	
" , SURFACE RIGHTS ONLY	
" , MINING RIGHTS ONLY	
LEASE, SURFACE & MINING RIGHTS	
" , SURFACE RIGHTS ONLY	
" , MINING RIGHTS ONLY	
LICENCE OF OCCUPATION	
ORDER-IN-COUNCIL	OC
RESERVATION	(R)
CANCELLED	(S)
SAND & GRAVEL	(G)

NOTE: MINING RIGHTS IN PARCELS PATENTED PRIOR TO MAY 6, 1913, VESTED IN ORIGINAL PATENTEE BY THE PUBLIC LANDS ACT, R.S.O. 1970, CHAP. 380, SEC. 63, SUBSEC 1.

SCALE: 1 INCH = 40 CHAINS

FEET 0 1000 2000 4000 6000 8000

METRES 0 200 1000 2000 (1 KM) (2 KM)

TOWNSHIP

TUURI

M.N.R. ADMINISTRATIVE DISTRICT

TERRACE BAY

MINING DIVISION

THUNDER BAY

LAND TITLES / REGISTRY DIVISION

THUNDER BAY

Ontario Ministry of Natural Resources — Land Management Branch

MAY 10 1982

Date MARCH 1982

Number G-635

SANTOY LAKE G-612

(TWP 82) SYINE G-634

(TWP 80) WALSH G-636

PROJECTED LINE

PROJECTED LINE

Santoy Lake

Steel L.

Steel River

Prairie River

Prairie Cove

Prince Pt.

Ashburton Bay

Lake Superior

Cork Cove

Bottle Cove

Bottle Pt.

STEEL STA

PARK SITE

PLAN M-133

CPR

TRANSMISSION LINE

49°45'

REFERENCE

SAND & GRAVEL

- M.T.C. GRAVEL PIT 44
- " " 121
- " " 122
- " " 89

LEGEND

- HIGHWAY AND ROUTE No.
- OTHER ROADS
- TRAILS
- SURVEYED LINES:
  - TOWNSHIPS, BASE LINES, ETC.
  - LOTS, MINING CLAIMS, PARCELS, ETC.
- UNSURVEYED LINES:
  - LOT LINES
  - PARCEL BOUNDARY
  - MINING CLAIMS ETC.
- RAILWAY AND RIGHT OF WAY
- UTILITY LINES
- NON-PERENNIAL STREAM
- FLOODING OR FLOODING RIGHTS
- SUBDIVISION OR COMPOSITE PLAN
- RESERVATIONS
- ORIGINAL SHORELINE
- MARSH OR MUSKEG
- MINES
- TRAVERSE MONUMENT

DISPOSITION OF CROWN LANDS

TYPE OF DOCUMENT	SYMBOL
PATENT, SURFACE & MINING RIGHTS	
SURFACE RIGHTS ONLY	
MINING RIGHTS ONLY	
LEASE, SURFACE & MINING RIGHTS	
SURFACE RIGHTS ONLY	
MINING RIGHTS ONLY	
CENTRE OF OCCUPATION	
ORDER-IN-COUNCIL	OC
RESERVATION	R
CANCELLED	C
SAND & GRAVEL	

NOTE: MINING RIGHTS IN LAND PATENTED PRIOR TO MAY 6, 1913, VESTED IN OWNER, PATENTEE BY THE PUBLIC LANDS ACT, R.S.O. 1970, CHAP. 380, SEC. 43, SUBSEC. 1

THUNDER BAY MINING DIVISION

RECEIVED
AUG 31 1984

7 8 9 10 11 12 1 2 3 4 5 6

SCALE: 1 INCH = 40 CHAINS

FEET 0 1000 2000 4000 6000 8000

METRES 0 200 1000 2000

(1 KM) (2 KM)

TOWNSHIP

TUURI

M.N.R. ADMINISTRATIVE DISTRICT

TERRACE BAY

MINING DIVISION

THUNDER BAY

LAND TITLES / REGISTRY DIVISION

THUNDER BAY

Ministry of Natural Resources — Land Management Branch

Ontario

AUGUST 22, 1984

Date	Number
MARCH 1982	G-635

JBK

SANTOY LAKE G-612

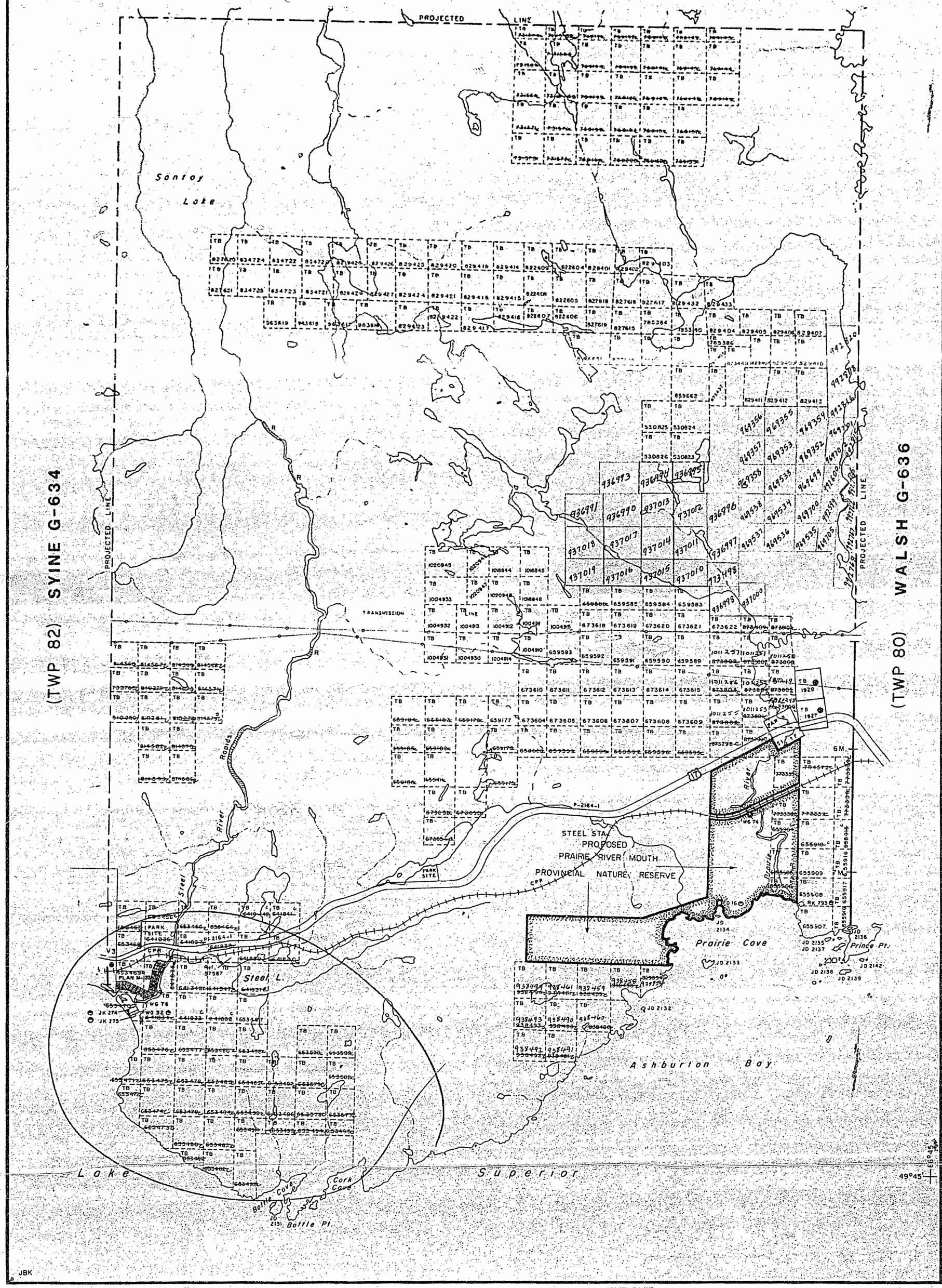
PROJECTED LINE
Santoy Lake
(TWP 82) SYINE G-634
(TWP 80) WALSH G-636
PROJECTED LINE
TRANSMISSION LINE
R
R
R
D
D
D

SANTOY LAKE G-612

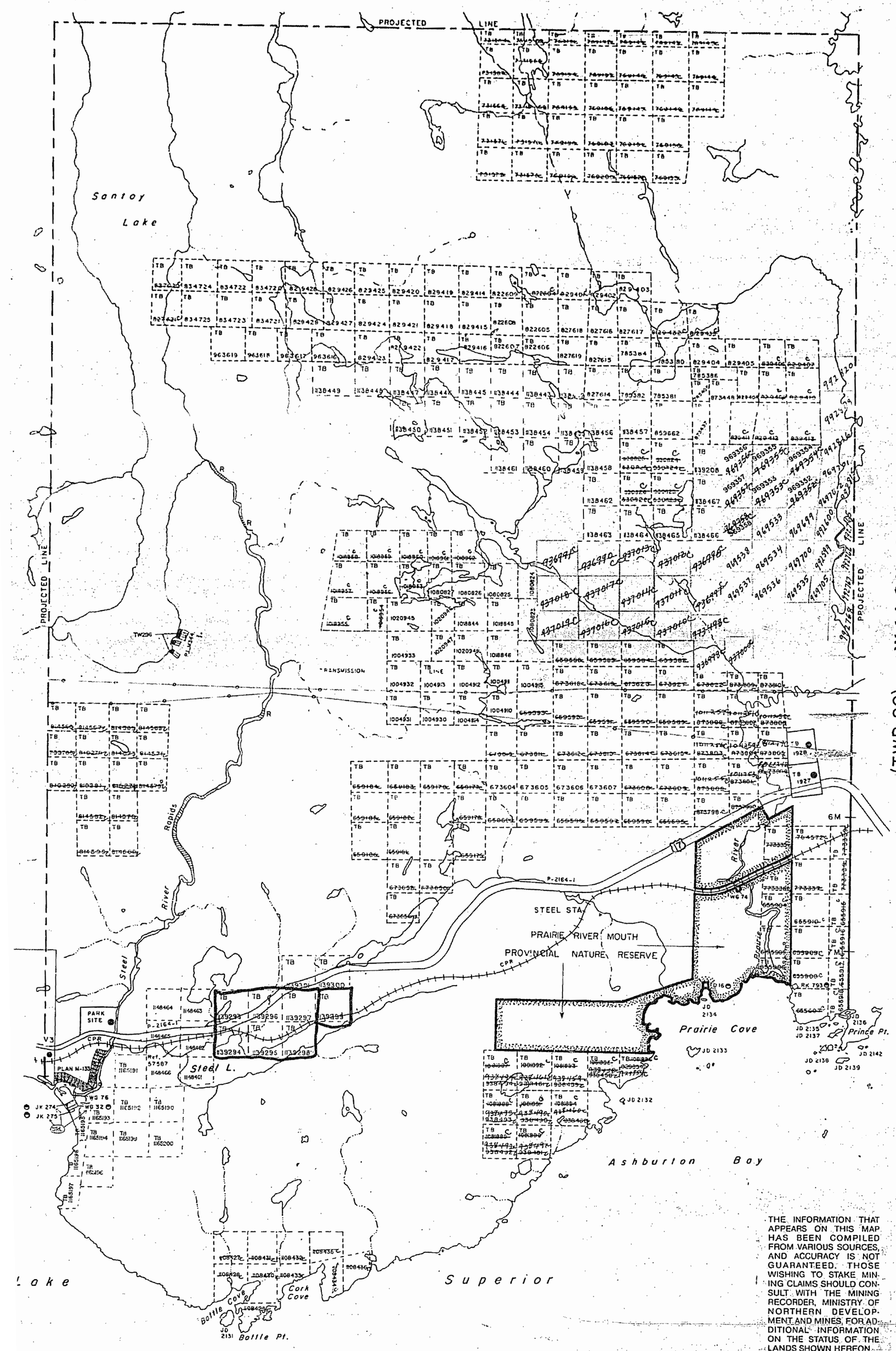

(TWP 80) WALSH G-636

THE INFORMATION THAT APPEARS ON THIS MAP HAS BEEN COMPILED FROM VARIOUS SOURCES, AND ACCURACY IS NOT GUARANTEED. THOSE WISHING TO STAKE MINING CLAIMS SHOULD CONSULT WITH THE MINING RECORDER, MINISTRY OF NORTHERN DEVELOPMENT AND MINES, FOR ADDITIONAL INFORMATION ON THE STATUS OF THE LANDS SHOWN HEREON.

REFERENCES

RECEIVED
THUNDER BAY
MINING DIVISION
'90 DEC 6 PM 2 48

(SR) SUMMER RESORT LOCATIONS not open for staking. Sec. 35(1)

LEGEND

- HIGHWAY AND ROUTE No.
- OTHER ROADS
- TRAILS
- SURVEYED LINES:
  - TOWNSHIPS, BASE LINES, ETC.
  - LOTS, MINING CLAIMS, PARCELS, ETC.
- UNSURVEYED LINES:
  - LOT LINES
  - PARCEL BOUNDARY
  - MINING CLAIMS ETC.
- RAILWAY AND RIGHT OF WAY
- UTILITY LINES
- NON-PERENNIAL STREAM
- FLOODING OR FLOODING RIGHTS
- SUBDIVISION OR COMPOSITE PLAN
- RESERVATIONS
- ORIGINAL SHORELINE
- MARSH OR MUSKEG
- MINES
- TRAVERSE MONUMENT

DISPOSITION OF CROWN LANDS

TYPE OF DOCUMENT	SYMBOL
PATENT, SURFACE & MINING RIGHTS	●
" , SURFACE RIGHTS ONLY	◒
" , MINING RIGHTS ONLY	◒
LEASE, SURFACE & MINING RIGHTS	■
" , SURFACE RIGHTS ONLY	▭
" , MINING RIGHTS ONLY	▬
LICENCE OF OCCUPATION	▼
ORDER-IN-COUNCIL	OC
RESERVATION	⊕
CANCELLED	⊗
SAND & GRAVEL	⊕

NOTE: MINING RIGHTS IN PARCELS PATENTED PRIOR TO MAY 6, 1913, VESTED IN ORIGINAL PATENTEE BY THE PUBLIC LANDS ACT, R.S.O. 1970, CHAP. 380, SEC. 63, SUBSEC. 1

SCALE: 1 INCH = 40 CHAINS

0 1000 2000 4000 6000 8000
METRES 0 200 1000 2000
1 KM (2 KM)

TOWNSHIP

TUURI

M.N.R. ADMINISTRATIVE DISTRICT

TERRACE BAY

MINING DIVISION

THUNDER BAY

LAND TITLES / REGISTRY DIVISION

THUNDER BAY

Ministry of Natural Resources — Land Management Branch
Ontario

FEBRUARY 3, 1987

Date MARCH 1982

Number G-635

SANTOY LAKE G-612

(TWP 82) SYINE G-634

(TWP 80) WALSH G-636

PROJECTED LINE

PROJECTED LINE

Santoy Lake

Steel River

Steel L.

Prairie River

Ashburton Bay

Prairie Cove

Lake Superior

Cork Cove

Bottle Pt.

Prince Pt.

PRAIRIE RIVER MOUTH PROVINCIAL NATURE RESERVE

STEEL STA.

TRANSMISSION LINE

PARK SITE

PLAN M-133

CPR

P-2164-I

P-2162-I

6M

49°45'

86°45'

THE INFORMATION THAT APPEARS ON THIS MAP HAS BEEN COMPILED FROM VARIOUS SOURCES, AND ACCURACY IS NOT GUARANTEED. THOSE WISHING TO STAKE MINING CLAIMS SHOULD CONSULT WITH THE MINING RECORDER, MINISTRY OF NORTHERN DEVELOPMENT AND MINES, FOR ADDITIONAL INFORMATION ON THE STATUS OF THE LANDS SHOWN HEREON.

JBK

REFERENCES

(SR) SUMMER RESORT LOCATIONS not open for staking, Sec. 3(c).

LEGEND

- HIGHWAY AND ROUTE No.
- OTHER ROADS
- TRAILS
- SURVEYED LINES:
  - TOWNSHIPS, BASE LINES, ETC.
  - LOTS, MINING CLAIMS, PARCELS, ETC.
- UNSURVEYED LINES:
  - LOT LINES
  - PARCEL BOUNDARY
  - MINING CLAIMS ETC.
- RAILWAY AND RIGHT OF WAY
- UTILITY LINES
- NON-PERENNIAL STREAM
- FLOODING OR FLOODING RIGHTS
- SUBDIVISION OR COMPOSITE PLAN
- RESERVATIONS
- ORIGINAL SHORELINE
- MARSH OR MUSKEG
- MINES
- TRAVERSE MONUMENT

DISPOSITION OF CROWN LANDS

TYPE OF DOCUMENT	SYMBOL
PATENT, SURFACE & MINING RIGHTS	●
" , SURFACE RIGHTS ONLY	◓
" , MINING RIGHTS ONLY	◒
LEASE, SURFACE & MINING RIGHTS	▣
" , SURFACE RIGHTS ONLY	▤
" , MINING RIGHTS ONLY	▥
LICENCE OF OCCUPATION	▼
ORDER-IN-COUNCIL	OC
RESERVATION	(R)
CANCELLED	(X)
SAND & GRAVEL	(S)

LAND USE PERMITS FOR COMMERCIAL TOURISM, OUTPOST CAMPS V

NOTE: MINING RIGHTS IN PARCELS PATENTED PRIOR TO MAY 6, 1913, VESTED IN ORIGINAL PATENTEE BY THE PUBLIC LANDS ACT, R.S.O. 1970, CHAP. 380, SEC. 63, SUBSEC 1

SCALE: 1 INCH = 40 CHAINS

FEET 0 1000 2000 4000 6000 8000

METRES 0 200 1000 2000 (1 KM) (2 KM)

TOWNSHIP

TUURI

M.N.R. ADMINISTRATIVE DISTRICT

TERRACE BAY

MINING DIVISION

THUNDER BAY

LAND TITLES / REGISTRY DIVISION

THUNDER BAY

Ministry of Natural Resources — Land Management Branch

Ontario

FEBRUARY 3, 1987

Date MARCH 1982

Number G-635

RECEIVED
THUNDER BAY
MINING DIVISION
'91 SEP 5 PM 2 2

SANTOY LAKE G-612

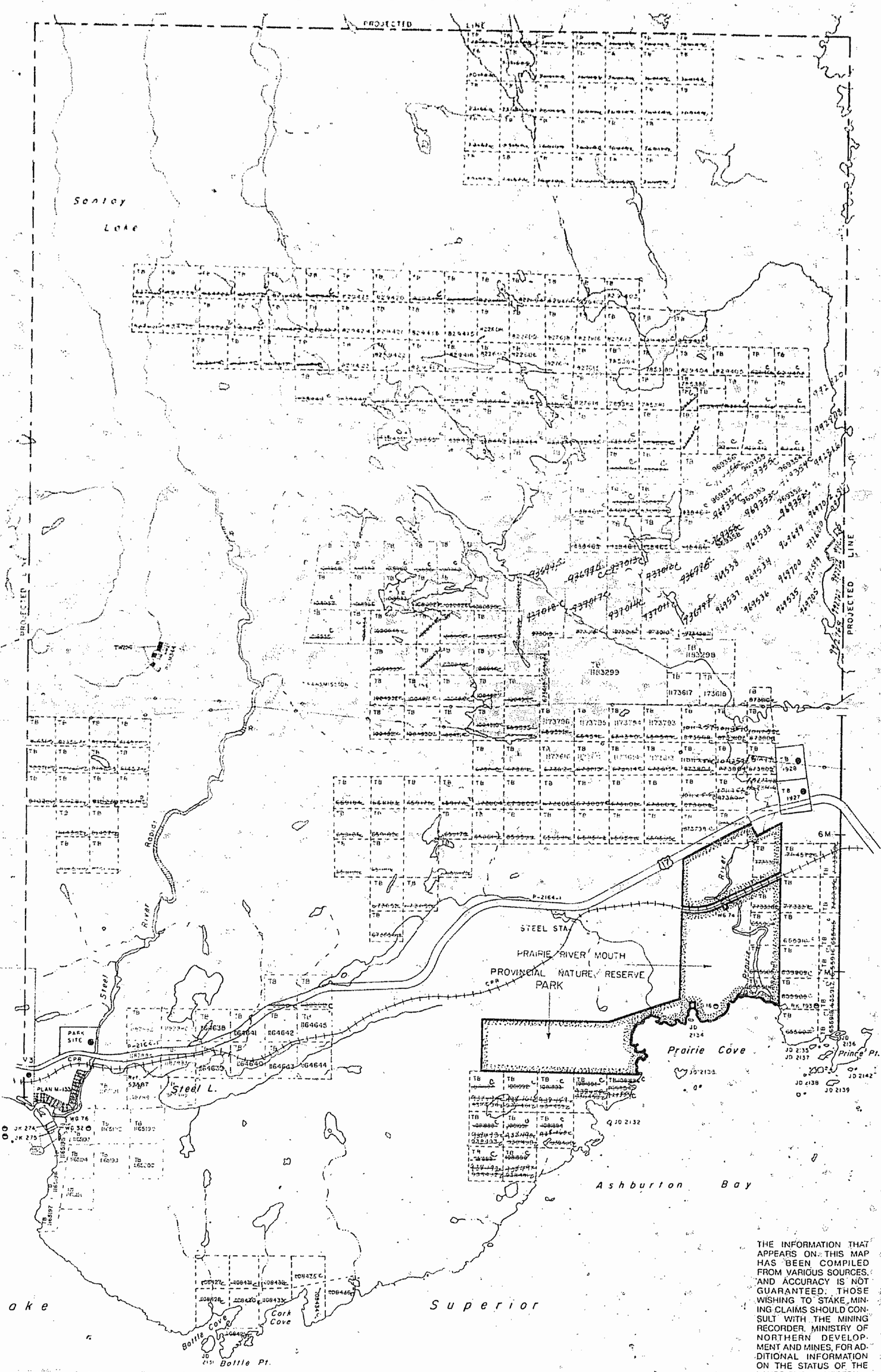

THE INFORMATION THAT APPEARS ON THIS MAP HAS BEEN COMPILED FROM VARIOUS SOURCES, AND ACCURACY IS NOT GUARANTEED. THOSE WISHING TO STAKE MINING CLAIMS SHOULD CONSULT WITH THE MINING RECORDER, MINISTRY OF NORTHERN DEVELOPMENT AND MINES, FOR ADDITIONAL INFORMATION ON THE STATUS OF THE LANDS SHOWN HEREON

JBK

REFERENCES

LEGEND

- HIGHWAY AND ROUTE No.
- OTHER ROADS
- TRAILS
- SURVEYED LINES
  - TOWNSHIPS, BASE LINES, ETC.
  - LOTS, MINING CLAIMS, PARCELS, ETC.
- UNSURVEYED LINES
  - LOT LINES
  - PARCEL BOUNDARY
  - MINING CLAIMS ETC.
- RAILWAY AND RIGHT OF WAY
- UTILITY LINES
- NON-PERENNIAL STREAM
- FLOODING OR FLOODING RIGHTS
- SUBDIVISION OR COMPOSITE PLAN
- RESERVATIONS
- ORIGINAL SHORELINE
- MARSH OR MUSKEG
- MINES
- TRAVERSE MONUMENT

DISPOSITION OF CROWN LANDS

TYPE OF DOCUMENT	SYMBOL
PATENT, SURFACE & MINING RIGHTS	
" SURFACE RIGHTS ONLY	
" MINING RIGHTS ONLY	
LEASE, SURFACE & MINING RIGHTS	
" SURFACE RIGHTS ONLY	
" MINING RIGHTS ONLY	
LICENCE OF OCCUPATION	
ORDER IN COUNCIL	OC
RESERVATION	R
CANCELLED	C
SAND & GRAVEL	S

LAND USE PERMITS FOR COMMERCIAL TOURISM OUTPOST CAMPS

NOTE: MINING RIGHTS IN PARCELS PATENTED PRIOR TO MAY 6, 1913, VESTED IN ORIGINAL PATENTEE BY THE PUBLIC LANDS ACT, R.S.O. 1970, CHAP. 380, SEC. 63, SUBSEC. 1

SCALE 1 INCH = 40 CHAINS

1000 2000 4000 6000 8000

0 200 1000 2000

METRES 1 KM 2 KM

TOWNSHIP

TUURI

M.N.R. ADMINISTRATIVE DISTRICT

TERRACE BAY

MINING DIVISION

THUNDER BAY

LAND TITLES / REGISTRY DIVISION

THUNDER BAY

Ministry of Natural Resources — Land Management Branch

Ontario

FEBRUARY 3, 1982

Date: MARCH 1982

Number: G-635

RECEIVED
THUNDER BAY
MINING DIVISION
'92 FEB 14 AM 11 36

1929

SANTOY LAKE M-2676

PROJECTED LINE

TOWNSHIP

81

TUURI

DISTRICT OF
THUNDER BAY

THUNDER BAY
MINING DIVISION

SCALE: 1-INCH = 40 CHAINS

Santoy Lake

TWP 82 M-1930

TWP 80 M-1928

PROJECTED LINE

PROJECTED LINE

TRANSMISSION LINE
FILE: 154428

Rapids

Steele River

Steel L.

Ashburton Bay

Lake Superior

Prairie River

Prairie Cove

Prince Pt.

Bottle Pt.

Cork Cove

Bottle Cove

STEEL STA.

GRAVEL PIT 89

GRAVEL PIT 128

GRAVEL PIT 22

PARK SITE

PIT 89

6M

7M

CPR

P-2164-I

WG 76

WG 32

JY 274

JK 275

RK 793

JD 2131

JD 2132

JD 2133

JD 2134

JD 2135

JD 2136

JD 2137

JD 2138

JD 2139

JD 2142

SMALL BOAT ANCHORAGE
FILE: 168167

JIM'S HARBOUR SMALL BOAT ANCHORAGE
FILE: 168167

49°45'

68°45'

LEGEND

PATENTED LAND	(P) or
PATENTED FOR SURFACE RIGHTS ONLY	
LEASES	(L)
LICENCE OF OCCUPATION	L.O.
CROWN LAND SALE	C.S.
LOCATED LAND	Loc
CANCELLED	C
MINING RIGHTS ONLY	M.R.O.
SURFACE RIGHTS ONLY	S.R.O.
HIGHWAY & ROUTE NO.	4
ROADS	
TRAILS	
RAILWAYS	
POWER LINES	
MARSH OR MUSKEG	
MINES	

+ used only with summer resort locations or when space is limited

NOTES

400' Surface Rights Reservation around the shores of all lakes & rivers.

Land under Lake Superior withdrawn from Staking by Order-in-Council dated April 30, 1912

1973

PLAN NO. M-1929

ONTARIO
MINISTRY OF NATURAL RESOURCES
SURVEYS AND MAPPING BRANCH

JBK

1929

SANTOY LAKE M-2676

TOWNSHIP

81

DISTRICT OF
THUNDER BAY

THUNDER BAY
MINING DIVISION

SCALE: 1-INCH = 40 CHAINS

LEGEND

PATENTED LAND	Ⓟ or ●
PATENTED FOR SURFACE RIGHTS ONLY	⊖
LEASES	Ⓛ
LICENCE OF OCCUPATION	L.O.
CROWN LAND SALE	C.S.
LOCATED LAND	Loc
CANCELLED	C
MINING RIGHTS ONLY	M.R.O.
SURFACE RIGHTS ONLY	S.R.O.
HIGHWAY & ROUTE NO.	4
ROADS	
TRAILS	
RAILWAYS	
POWER LINES	
MARSH OR MUSKEG	
MINES	

+ used only with summer resort locations or when space is limited

NOTES

400' Surface Rights Reservation around the shores of all lakes & rivers

Land under Lake Superior withdrawn from Staking by Order-in-Council dated April 30, 1912

1971

PLAN NO. M-1929

ONTARIO
DEPARTMENT OF MINES
AND NORTHERN AFFAIRS

JBK

1929

SANTOY LAKE M-2676

PROJECTED LINE

Santoy Lake

TWP 82 M-1930

PROJECTED LINE

TRANSMISSION LINE

FILE: 154428

TWP 80 M-1928

PROJECTED LINE

Rapids

P-2164-I

PIT 89

STEEL STA.

GRAVEL PIT 89

PARK SITE

CPR

GRAVEL PIT 12R

Prairie

RK 7930

7M

6M

Prairie Cove

JIM'S HARBOUR SMALL BOAT ANCHORAGE FILE: 168167

Prince Pt.

JD 2132

JD 2133

JD 2134

JD 2135

JD 2136

JD 2138

JD 2139

JD 2142

Steel L.

Ref. 57567

PLAN M-133

WG 76

WG 32

JK 274

JK 275

V3

Ashburton Bay

Lake Superior

Cork Cove

Bottle Cove

Bottle Pt.

SMALL BOAT ANCHORAGE FILE: 168167

49°45'

86°45'

TOWNSHIP

(W 1858)

DISTRICT OF
THUNDER BAY

THUNDER BAY
MINING DIVISION

SCALE: 1-INCH = 40 CHAINS

LEGEND

PATENTED LAND	(P) or
PATENTED FOR SURFACE RIGHTS ONLY	
LEASES	
LICENCE OF OCCUPATION	L.O.
CROWN LAND SALE	C.S.
LOCATED LAND	Loc
CANCELLED	C
MINING RIGHTS ONLY	M.R.O.
SURFACE RIGHTS ONLY	S.R.O.
HIGHWAY & ROUTE NO.	4
ROADS	
TRAILS	
RAILWAYS	
POWER LINES	
MARSH OR MUSKEG	
MINES	

+ used only with summer resort locations or when space is limited

NOTES

400' Surface Rights Reservation around the shores of all lakes & rivers

Land under Lake Superior withdrawn from Staking by Order-in-Council dated April 30, 1912

1972

PLAN NO. M-1929

ONTARIO
DEPARTMENT OF MINES
AND NORTHERN AFFAIRS

1929

THE TOWNSHIP OF 81

DISTRICT OF THUNDER BAY

PORT ARTHUR MINING DIVISION

SCALE: 1-INCH=40 CHAINS

LEGEND

PATENTED LAND	(P)
CROWN LAND SALE	C.S.- (S)
LEASES	(L)
LOCATED LAND	Loc.
LICENSE of OCCUPATION	L.O.
ROADS	
IMPROVED ROADS	
KING'S HIGHWAY	
RAILWAYS	
POWER LINES	
MARSH OR MUSKEG	
MINES	
IRON POST OR BAR	

NOTES

400' Surface reservation to Dept. of Lands & Forests shown thus:

Dept. of Highways gravel pits shown thus: (G)

1953

SUB-DIVISION on STEEL R. - Reg. Plan M-133

SCALE: 1-IN.= 20-CHS.

LOT		LOT		LOT	
1-	(S)	8-	(X)	15-	○
2-	○	9-	○	16-	○
3-	(S)	10-	○	17-	○
4-	(X)	11-	○	18-	○
5-	(S)	12-	(X)	19-	○
6-	(S)	13-	○	20-	(X)
7-	○	14-	○	21-	(X)

Reserved lots shown thus: (X)

PLAN NO.-TB.102

DEPARTMENT OF MINES ONTARIO

TWP. 81 TB

Twp. 82

Twp. 80

Santoy Lake

Steel River

Prairie River

Gravel Reserve

CONSTRUCTION C.P.R.

STEEL STA.

GRAVEL PIT

UNDER CONSTRUCTION

PRAIRIE COVE

PRINCE PT.

FITZSIMMONS ROCKS

BOTTLE COVE

CORK COVE

BOTTLE PT.

ASHBURTON BAY

LAKE SUPERIOR

TB 1928

TB 1927

TB 1929

TB 1933

1929

SANTOY LAKE M-2676

TOWNSHIP

81

DISTRICT OF
THUNDER BAY

THUNDER BAY
MINING DIVISION

SCALE: 1-INCH = 40 CHAINS

LEGEND

PATENTED LAND	Ⓟ or ●+
PATENTED FOR SURFACE RIGHTS ONLY	○+
LEASES	Ⓛ
LICENCE OF OCCUPATION	L.O.
CROWN LAND SALE	C.S.
LOCATED LAND	Loc
CANCELLED	C
MINING RIGHTS ONLY	M.R.O.
SURFACE RIGHTS ONLY	S.R.O.
HIGHWAY & ROUTE NO.	(4)
ROADS	
TRAILS	
RAILWAYS	
POWER LINES	
MARSH OR MUSKEG	
MINES	

+ used only with summer resort locations or when space is limited

NOTES

400' Surface Rights Reservation around the shores of all lakes & rivers

Land under Lake Superior withdrawn from Staking by Order-in-Council dated April 30, 1912

1970

PLAN NO. M-1929

DEPARTMENT OF MINES
-ONTARIO-

PROJECTED LINE

TWP 82 M-1930

TWP 80 M-1928

Santoy Lake

Steel L.

Ashburton Bay

Lake Superior

Prairie Cove

Bottle Pt.

Cork Cove

Prince Pt.

Prairie River

Steel River

Rapids

TRANSMISSION LINE

FILE: 154428

NO OPEN GROUND

STEEL STA.

GRAVEL PIT 89

GRAVEL PIT 128

PARK SITE

PIT 89

P-2164-I

CPR

PLAN M-133

Ref. 57587

JIM'S HARBOUR SMALL BOAT ANCHORAGE FILE: 168167

SMALL BOAT ANCHORAGE FILE: 168167

6M

7M

49°45'

86°45'

JBK

1929

THE TOWNSHIP OF 81

DISTRICT OF THUNDER BAY

PORT ARTHUR MINING DIVISION

SCALE: 1-INCH = 40 CHAINS

LEGEND

PATENTED LAND (P)
CROWN LAND SALE C.S. (S)
LEASES (L)
LOCATED LAND Loc.
LICENSE of OCCUPATION L.O.
ROADS
IMPROVED ROADS
KING'S HIGHWAY
RAILWAYS
POWER LINES
MARSH OR MUSKEG
MINES
IRON POST OR BAR

NOTES

400' Surface reservation to Dept of Lands & Forests shown thus:

Dept. of Highways gravel pits shown thus: (B)

LAND UNDER LAKE SUPERIOR WITHDRAWN FROM STAKING BY ORDER IN COUNCIL DATED APRIL 30 1947

1966

SUB-DIVISION on STEEL R. — Reg. Plan M-133

SCALE: 1-IN. = 20-CHS.

LOT		LOT		LOT	
1-	(S)	8-	⊗	15-	○
2-	○	9-	○	16-	(S)
3-	○	10-	○	17-	(P)
4-	⊗	11-	○	18-	○
5-	(S)	12-	⊗	19-	○
6-	(S)	13-	○	20-	⊗
7-	(P)	14-	○	21-	⊗

Reserved lots shown thus: ⊗

PLAN NO. — M-1929

DEPARTMENT of MINES ONTARIO

1929

THE TOWNSHIP OF 81

DISTRICT OF THUNDER BAY

PORT ARTHUR MINING DIVISION

SCALE 1-INCH = 40 CHAINS

LEGEND

PATENTED LAND	(P)
CROWN LAND SALE	C.S.- (S)
LEASES	(L)
LOCATED LAND	Loc.
LICENSE of OCCUPATION	L.O.
ROADS	
IMPROVED ROADS	
KING'S HIGHWAY	
RAILWAYS	
POWER LINES	
MARSH OR MUSKEG	
MINES	
IRON POST OR BAR	

NOTES

400' Surface reservation to Dept. of Lands & Forests shown thus:

Dept. of Highways gravel pits shown thus: (R)

LAND UNDER LAKE SUPERIOR WITHDRAWN FROM STAKING BY ORDER IN COUNCIL DATED APRIL 30, 1912

1963

SUB-DIVISION on STEEL R. - Reg. Plan M-133

SCALE: 1-IN. = 20-CHS.

LOT		LOT		LOT	
1-	(S)	8-	⊗	15-	○
2-	○	9-	○	16-	○
3-	○	10-	○	17-	○
4-	⊗	11-	○	18-	○
5-	(S)	12-	⊗	19-	○
6-	(S)	13-	○	20-	⊗
7-	○	14-	○	21-	⊗

Reserved lots shown thus: ⊗

PLAN NO. - M - 1929

DEPARTMENT OF MINES ONTARIO

Santoy Lake

Twp. 82

Twp. 80

Steel River

J.K. 68

R. R. R. R. R. R. R.

PROPOSED H.E.P.C. TRANS LINE File 154428

T.B. 5854 T.B. 5855 T.B. 5856 T.B. 5857 T.B. 5858

6 M.

5 M.

(P) T.B. 1928 (P) T.B. 1927

RAPIDS CONSTRUCTION Gravel Reserve Pit 89 Prairie C.P.R.

STEEL STA. UNDER 17 HIGHWAY GRAVEL PIT 122 PIT 121 GRAVEL PIT TUNNEL

GRAVEL PIT Pit 128

V3 (P) PIT 44 (S) Steel

628882 T.B. JK 274 JK 275 (P) C.S.

Steel L

J.D. 2134 PRAIRIE COVE J.D. 2133

J.D. 2135 J.D. 2137 J.D. 2136 PRINCE PT. J.D. 2138 J.D. 2142 J.D. 2139

J.D. 2132

FITZSIMMONS ROCKS

ASHBURTON BAY

LAKE SUPERIOR

BOTTLE COVE CORK COVE J.D. 2131 BOTTLE PT.

SANTOY LAKE G-612

PROJECTED LINE

Santoy Lake

1202274

NO OPEN GROUND

1214561

1217192

1215885

1209286

1217273

1214562

1207929

1196623

1202279

1232927

1196624

1232200

1217274

1208970

1207908

1207905

1224848

1232616

1208969

1232926

1232922

1232615

1232100

1208968

1207904

TRANSMISSION LINE

1232192

1217266

1232194

1232193

1216777

1233394

1232195

1216776

1233393

1232199

1233384

1216775

STEEL STA.

1233383

1232132

1229105

1229106

1229107

1224902

Steel R.

Rapids

Steel River

Prairie River

Cork Cove

Bottle Cove

Bottle Pt.

Prairie Cove

Prince Pt.

Ashburton Bay

Lake Superior

PRAIRIE RIVER MOUTH PROVINCIAL NATURE RESERVE

PARK SITE

P-2164-I

CPR

PROJECTED LINE

(TWP 82) SYINE G-634

(TWP 80) WALSH G-636

Land under Lake Superior withdrawn from staking by O.C. dated April 30, 1912. SEE LANDROLL.

JBK

REFERENCES

AREAS WITHDRAWN FROM DISPOSITION

M.R.O. - MINING RIGHTS ONLY
S.R.O. - SURFACE RIGHTS ONLY
M.+S. - MINING AND SURFACE RIGHTS

Description	Order No.	Date	Disposition	File

NOTICE:
The information that appears on this map has been compiled from various sources and accuracy is not guaranteed. Those wishing to stake MINING CLAIMS should consult with the MINING RECORDER, Ministry of Northern Development and Mines, for additional information on the status of the lands shown hereon.

LEGEND

- HIGHWAY AND ROUTE No.
- OTHER ROADS
- TRAILS
- SURVEYED LINES:
  - TOWNSHIPS, BASE LINES, ETC
  - LOTS, MINING CLAIMS, PARCELS, ETC.
- UNSURVEYED LINES
  - LOT LINES
  - PARCEL BOUNDARY
  - MINING CLAIMS ETC
- RAILWAY AND RIGHT OF WAY
- UTILITY LINES
- NON-PERENNIAL STREAM
- FLOODING OR FLOODING RIGHTS
- SUBDIVISION OR COMPOSITE PLAN
- RESERVATIONS
- ORIGINAL SHORELINE
- MARSH OR MUSKEG
- MINES
- TRAVERSE MONUMENT

DISPOSITION OF CROWN LANDS

TYPE OF DOCUMENT	SYMBOL
PATENT, SURFACE & MINING RIGHTS	●
" , SURFACE RIGHTS ONLY	◒
" , MINING RIGHTS ONLY	◐
LEASE, SURFACE & MINING RIGHTS	■
" , SURFACE RIGHTS ONLY	◨
" , MINING RIGHTS ONLY	◧
LICENCE OF OCCUPATION	▼
ORDER-IN-COUNCIL	OC
RESERVATION	Ⓡ
CANCELLED	Ⓒ
SAND & GRAVEL	Ⓢ

LAND USE PERMITS FOR COMMERCIAL TOURISM, OUTPOST CAMPS ✓

NOTE: MINING RIGHTS IN PARCELS PATENTED PRIOR TO MAY 6, 1913, VESTED IN ORIGINAL PATENTEE BY THE PUBLIC LANDS ACT, R.S.O. 1970, CHAP. 380, SEC. 63, SUBSEC 1.

SCALE: 1 INCH = 40 CHAINS

FEET 0 1000 2000 4000 6000 8000
METRES 0 200 1000 2000
1 KM (2 KM)

TOWNSHIP

TUURI

M.N.R. ADMINISTRATIVE DISTRICT

TERRACE BAY

MINING DIVISION

THUNDER BAY

LAND TITLES / REGISTRY DIVISION

THUNDER BAY

Ontario Ministry of Natural Resources — Land Management Branch

Date MARCH 1982

In Service JAN. 13/95 LA 8 MW

Number G-635