

THE TOWNSHIP OF WALLBRIDGE

DISTRICT OF
PARRY SOUND
EASTERN ONTARIO
MINING DIVISION

SCALE: 1 INCH=40 CHAINS

LEGEND

PATENTED LAND	CS.
CROWN LAND SALE	CS.
LEASES	CS.
LOCATED LAND	Loc.
LICENSE OF OCCUPATION	L.O.
ROADS	
IMPROVED ROADS	
KING'S HIGHWAY	
RAILWAYS	
ABANDONED RAILWAYS	
POWER LINES	
MARSH OR MUSKIE	

NOTES

THIS TOWNSHIP IS IN THE GEORGIAN BAY PROVINCIAL FOREST, (LEASES ONLY)

400' Surface rights reservation around all lakes & rivers.

Area reserved to His Majesty the King for lighthouse purposes shown thus:

The Magnetawan River from the East. Boundary of the Magnetawan Lumber Co's Mill Location "B" up to the first Rapids is to be reserved for a common spring pond for all parties using said river for lumbering purposes: C.L.D. Oct. 26, 1883.

One chain road allowance on part of the South shore of SHH River (L.O. 483) shown thus:

Indian reserves shown thus:

Area reserved to Dept. of Lands & Forests for fire tower purposes shown thus:

Mill Locations shown thus:

THIS MAP NOT TO BE USED FOR SURVEY PURPOSES.

LAND UNDER GEORGIAN BAY WITH BAY FROM STAKING BY ORDER IN COUNCIL DATED APRIL 30, 1912

Area withdrawn from staking under Section 43 of the Mining Act, R.S.O. 1970

Order No.	File	Date	Disposition
186275	APRIL 26/72	APRIL 26/72	S.R. B.M.R.
APPLIES TO CROWN LANDS ONLY			

10707	3/18/72	A.S.R.
114704	4/3/77	S.R. B.M.R.

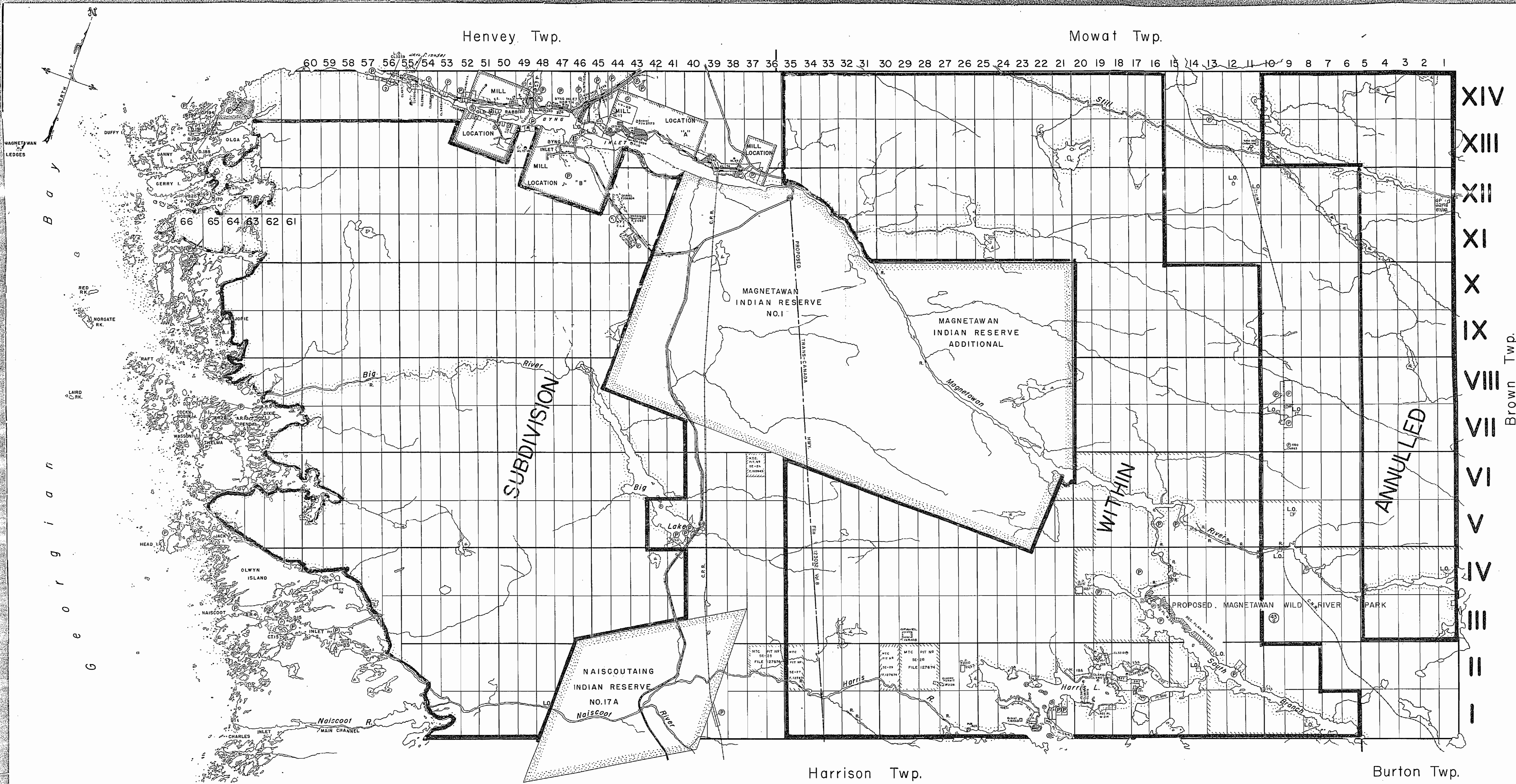
DATE OF ISSUE

JAN - 4 1978

SURVEYS AND MAPPING
BRANCH

PLAN NO. M.200

MINISTRY OF NATURAL RESOURCES
SURVEYS AND MAPPING BRANCH



THE TOWNSHIP
A OF M200
WALLBRIDGE
PARRY SOUND DISTRICT
DISTRICT OF
PARRY SOUND
SOUTHERN ONTARIO
MINING DIVISION
SCALE: 1 INCH=40 CHAINS
RESIDENT GEOLOGIST: DORSET

LEGEND

PATENTED LAND	CS.
CROWN LAND SALE	CS.
LEASES	Loc.
LOCATED LAND	L.O.
LICENSE OF OCCUPATION	L.O.
ROADS	
IMPROVED ROADS	
KING'S HIGHWAY	
RAILWAYS	
ABANDONED RAILWAYS	
POWER LINES	
MARSH OR MUSKEG	
DATED FOR SURFACE RIGHTS ONLY	

NOTES

THIS TOWNSHIP IS IN THE GEORGIAN BAY PROVINCIAL FOREST, (LEASES ONLY)

400' Surface rights reservation around all lakes & rivers.

Area reserved to His Majesty the King for lighthouse purposes shown thus:

The Magnetawan River from the East Boundary of the Magnetawan Lumber Co. Mill Location "B" up to the first Rapids is to be reserved for a common sorting pond for all parties using said river for Lumbering purposes: C.L.D. Oct. 26, 1883.

One chain road allowance on part of the South shore of Still River (L.O. 483) shown thus:

Indian reserves shown thus:

Area reserved to Dept. of Lands & Forests for fire tower purposes shown thus:

Mill Locations shown thus:

THIS MAP NOT TO BE USED FOR SURVEY PURPOSES.

LAND UNDER GEORGIAN BAY WITHDRAWN FROM STAKING BY ORDER IN COUNCIL DATED APRIL 30, 1912

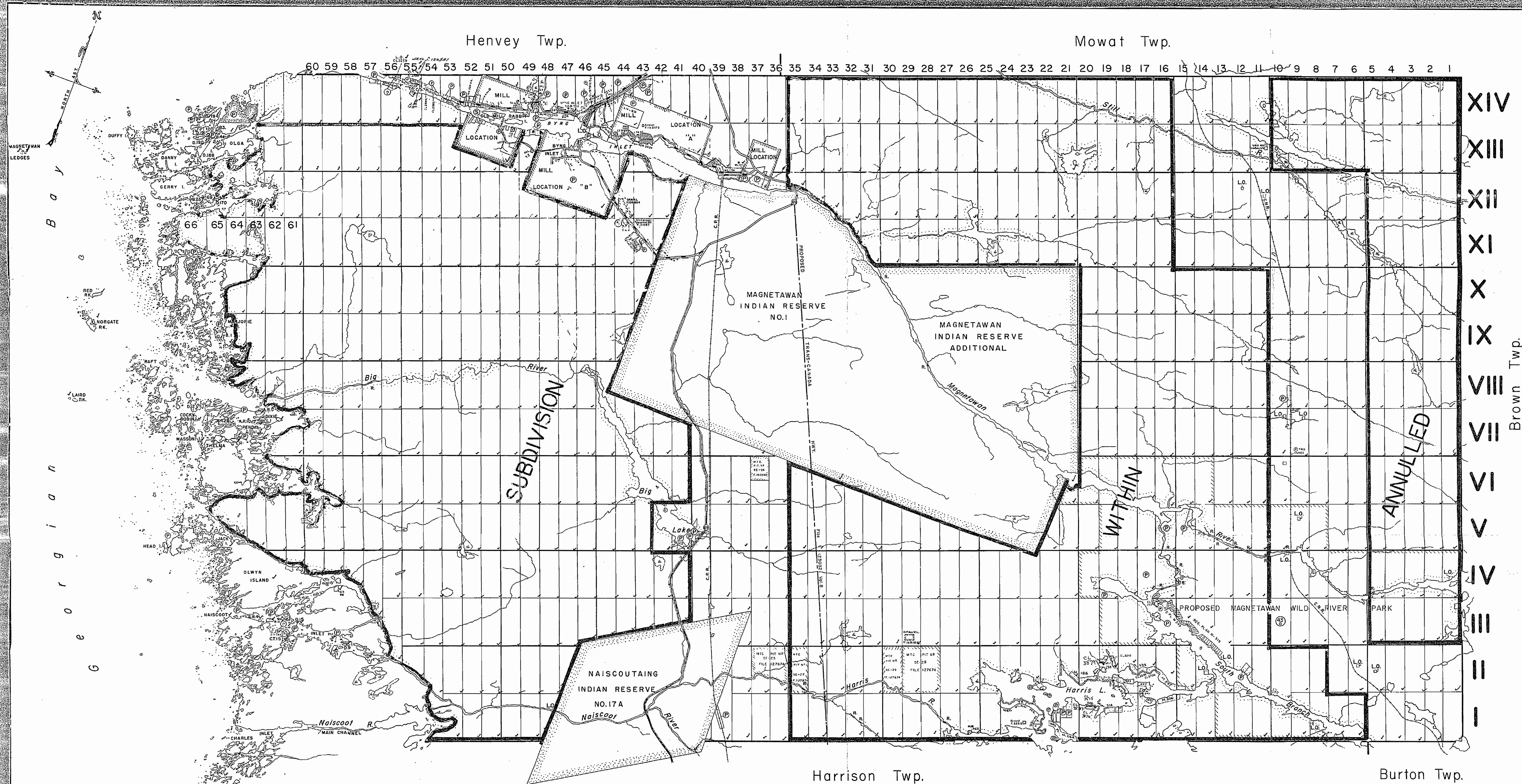
Areas withdrawn from staking under Section 43 of the Mining Act, R.S.O. 1970

Order No.	File	Date	Disposition
1	186275	APRIL 26/72	S.R.B.M.R.
2	186275	APRIL 26/72	S.R.B.M.R.
3	186275	APRIL 26/72	S.R.B.M.R.
4	186275	APRIL 26/72	S.R.B.M.R.
5	186275	APRIL 26/72	S.R.B.M.R.
6	186275	APRIL 26/72	S.R.B.M.R.
7	186275	APRIL 26/72	S.R.B.M.R.
8	186275	APRIL 26/72	S.R.B.M.R.
9	186275	APRIL 26/72	S.R.B.M.R.
10	186275	APRIL 26/72	S.R.B.M.R.
11	186275	APRIL 26/72	S.R.B.M.R.
12	186275	APRIL 26/72	S.R.B.M.R.
13	186275	APRIL 26/72	S.R.B.M.R.
14	186275	APRIL 26/72	S.R.B.M.R.
15	186275	APRIL 26/72	S.R.B.M.R.
16	186275	APRIL 26/72	S.R.B.M.R.
17	186275	APRIL 26/72	S.R.B.M.R.
18	186275	APRIL 26/72	S.R.B.M.R.
19	186275	APRIL 26/72	S.R.B.M.R.
20	186275	APRIL 26/72	S.R.B.M.R.
21	186275	APRIL 26/72	S.R.B.M.R.
22	186275	APRIL 26/72	S.R.B.M.R.
23	186275	APRIL 26/72	S.R.B.M.R.
24	186275	APRIL 26/72	S.R.B.M.R.
25	186275	APRIL 26/72	S.R.B.M.R.
26	186275	APRIL 26/72	S.R.B.M.R.
27	186275	APRIL 26/72	S.R.B.M.R.
28	186275	APRIL 26/72	S.R.B.M.R.
29	186275	APRIL 26/72	S.R.B.M.R.
30	186275	APRIL 26/72	S.R.B.M.R.
31	186275	APRIL 26/72	S.R.B.M.R.
32	186275	APRIL 26/72	S.R.B.M.R.
33	186275	APRIL 26/72	S.R.B.M.R.
34	186275	APRIL 26/72	S.R.B.M.R.
35	186275	APRIL 26/72	S.R.B.M.R.
36	186275	APRIL 26/72	S.R.B.M.R.
37	186275	APRIL 26/72	S.R.B.M.R.
38	186275	APRIL 26/72	S.R.B.M.R.
39	186275	APRIL 26/72	S.R.B.M.R.
40	186275	APRIL 26/72	S.R.B.M.R.
41	186275	APRIL 26/72	S.R.B.M.R.
42	186275	APRIL 26/72	S.R.B.M.R.
43	186275	APRIL 26/72	S.R.B.M.R.
44	186275	APRIL 26/72	S.R.B.M.R.
45	186275	APRIL 26/72	S.R.B.M.R.
46	186275	APRIL 26/72	S.R.B.M.R.
47	186275	APRIL 26/72	S.R.B.M.R.
48	186275	APRIL 26/72	S.R.B.M.R.
49	186275	APRIL 26/72	S.R.B.M.R.
50	186275	APRIL 26/72	S.R.B.M.R.
51	186275	APRIL 26/72	S.R.B.M.R.
52	186275	APRIL 26/72	S.R.B.M.R.
53	186275	APRIL 26/72	S.R.B.M.R.
54	186275	APRIL 26/72	S.R.B.M.R.
55	186275	APRIL 26/72	S.R.B.M.R.
56	186275	APRIL 26/72	S.R.B.M.R.
57	186275	APRIL 26/72	S.R.B.M.R.
58	186275	APRIL 26/72	S.R.B.M.R.
59	186275	APRIL 26/72	S.R.B.M.R.
60	186275	APRIL 26/72	S.R.B.M.R.

NATURAL RESOURCES
OCT 11 1885
TITLES SECTION

MINING RECORDS OFFICE - TORONTO
OCT 11 1885

PLAN NO. M. 200
ONTARIO
MINISTRY OF NATURAL RESOURCES
SURVEYS AND MAPPING BRANCH



THE TOWNSHIP
"A" OF M-200
WALLBRIDGE
D.M. PARRY SOUND
DISTRICT OF
PARRY SOUND
EASTERN ONTARIO
MINING DIVISION
SCALE: 1 INCH=40 CHAINS

LEGEND

PATENTED LAND C.S.
CROWN LAND SALE C.S.
LEASES L.O.
LOCATED LAND L.O.
LICENSE OF OCCUPATION L.O.
ROADS
IMPROVED ROADS
KINGS HIGHWAY
RAILWAYS
ABANDONED RAILWAYS
POWER LINES
MARSH OR MUSKEG
PATENTED FOR SURFACE RIGHTS ONLY

NOTES

THIS TOWNSHIP IS IN THE GEORGIAN BAY PROVINCIAL FOREST, (LEASES ONLY)

400' Surface rights reservation around all lakes & rivers.

Area reserved to His Majesty the King for lighthouse purposes shown thus:

The Magnetawan River from the East Boundary of the Magnetawan Lumber Co's Mill Location "B" up to the first Rapids is to be reserved for a common sorting pond for all parties using said river for Lumbering purposes: C.L.D. Oct. 26, 1883.

One chain road allowance on part of the South shore of Still River (L.O. 483) shown thus:

Indian reserves shown thus:

Area reserved to Dept. of Lands & Forests for fire tower purposes shown thus:

Mill Locations shown thus:

THIS MAP NOT TO BE USED FOR SURVEY PURPOSES.

LAND UNDER GEORGIAN BAY WITHIN FROM STAKING BY ORDER IN C.O.P.C. DATED APRIL 30, 1912

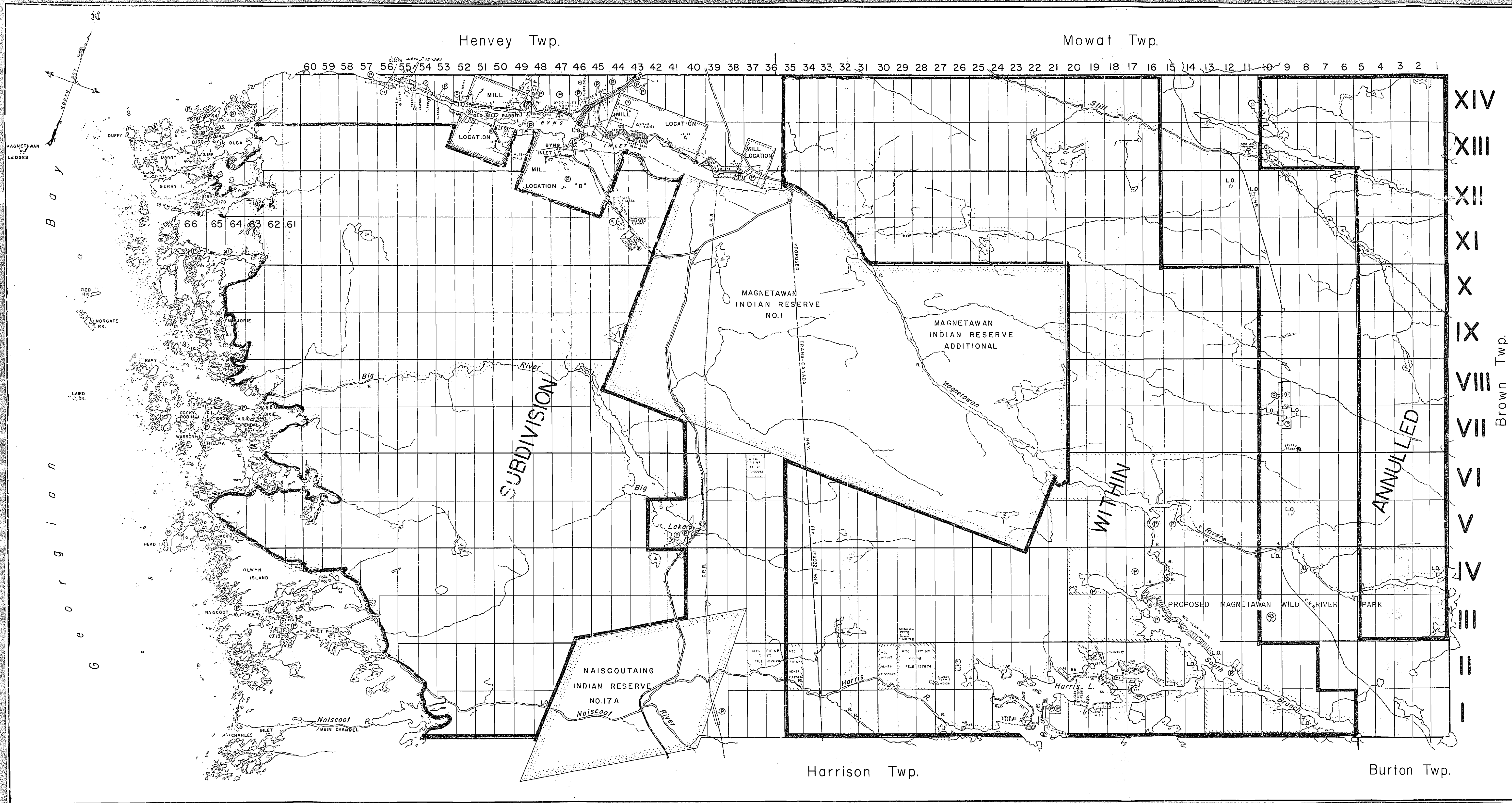
Area withdrawn from staking under Section 43 of the Mining Act, R.S.O. 1970

Order No.	File	Date	Disposition
186275	APRIL 26/72	S.R.B.M.	
APPLIES TO CROWN LANDS ONLY			
186275	31/8/72	S.R.O.	
186275	1/3/77	S.R.B.M.	

MINING RECORDS OFFICE, TORONTO
RECEIVED
OCT 17 1985
AM 10:00 AM '85

DATE OF ISSUE
JUL 26 1983
Ministry of Natural Resources
TORONTO

PLAN NO. M.200
MINISTRY OF NATURAL RESOURCES
SURVEYS AND MAPPING BRANCH



THE TOWNSHIP OF
WALLBRIDGE

DISTRICT OF
PARRY SOUND

SOUTHERN ONTARIO
MINING DIVISION

SCALE: 1 INCH=40 CHAINS

LEGEND

PATENTED LAND C.S.
CROWN LAND SALE C.S.
LEASES L.O.
LOCATED LAND L.O.
LICENSE OF OCCUPATION L.O.
ROADS
IMPROVED ROADS
KING'S HIGHWAY
RAILWAYS
ABANDONED RAILWAYS
POWER LINES
MARSH OR MUSKEG
PATENTED FOR SURFACE RIGHTS ONLY

NOTES

THIS TOWNSHIP IS IN THE GEORGIAN BAY PROVINCIAL FOREST (LEASES ONLY)

400' Surface rights reservation around all lakes & rivers.

Area reserved to His Majesty the King for lighthouse purposes shown thus:

The Magnetawan River from the East Boundary of the Magnetawan Lumber Co. Mill Location "B" up to the first Rapids is to be reserved for a common sorting pond for all parties using said river for Lumbering purposes: C.L.D. Oct. 26, 1883.

One chain road allowance on part of the South shore of Still River (L.O. 483) shown thus:

Indian reserves shown thus:

Area reserved to Dept. of Lands & Forests for fire tower purposes shown thus:

Mill Locations shown thus:

THIS MAP NOT TO BE USED FOR SURVEY PURPOSES.

LAND UNDER GEORGIAN BAY PROVINCIAL FOREST FROM STAKING BY ORDER IN COUNCIL DATED APRIL 30, 1912

Area withdrawn from staking under Section 43 of the Mining Act, R.S.O. 1970

Order No.	File	Date	Disposition
(1)	186275	APRIL 26/72	S.R.B.M.
(2)			APPLIES TO CROWN LANDS ONLY
(3)	187797	3/18/72	S.R.
(4)	187797	4/13/77	S.R.B.M.

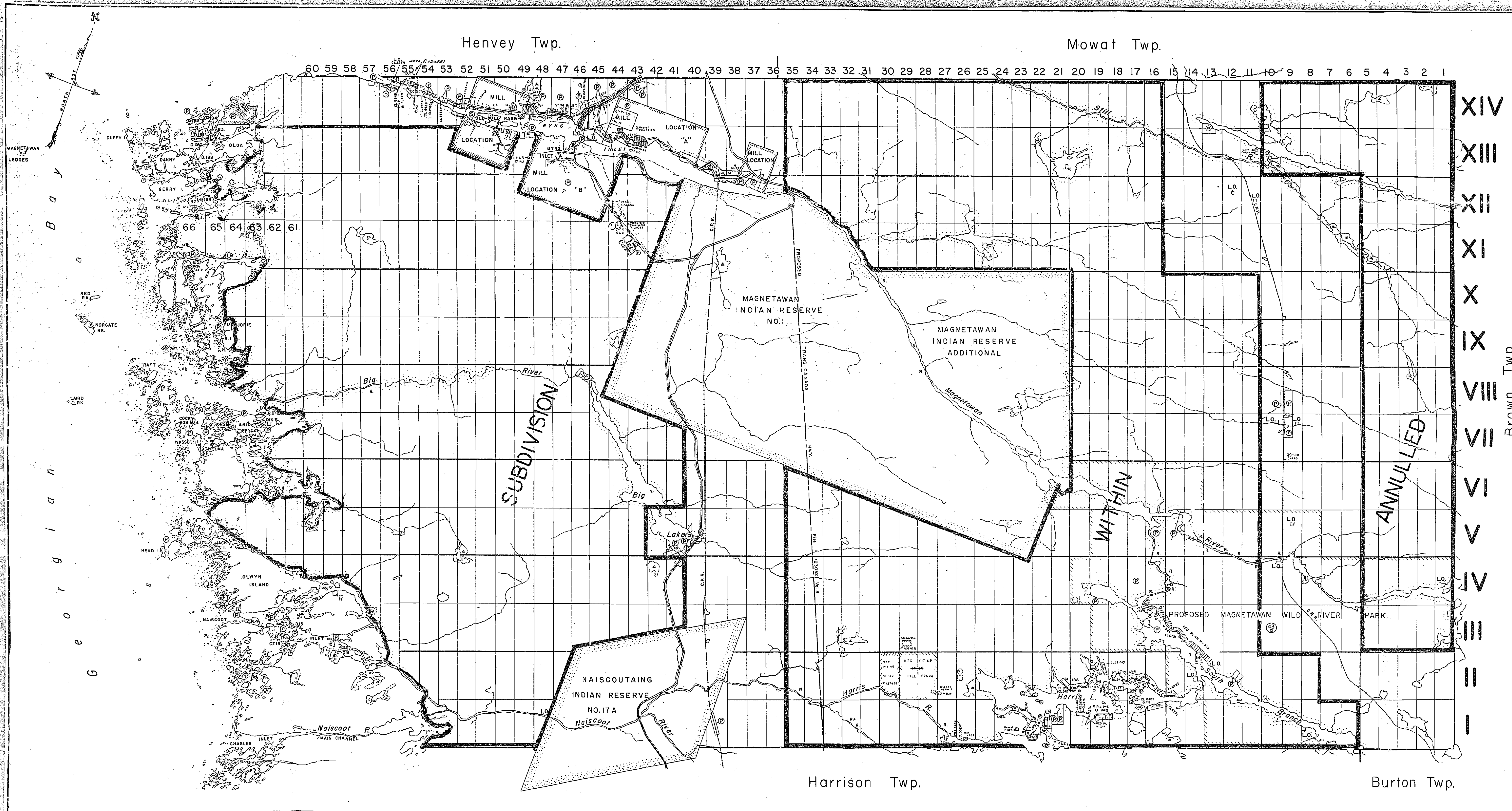
DATE OF ISSUE

FEB - 7 1989

SOUTHERN ONTARIO
MINING DIVISION

PLAN NO. M.200

MINISTRY OF NATURAL RESOURCES



THE TOWNSHIP
OF
WALLBRIDGE
DISTRICT OF
PARRY SOUND
SOUTHERN ONTARIO
MINING DIVISION
SCALE: 1 INCH=40 CHAINS

- LEGEND**
- PATENTED LAND
 - CROWN LAND SALE
 - LEASES
 - LOCATED LAND
 - LICENSE OF OCCUPATION
 - ROADS
 - IMPROVED ROADS
 - KING'S HIGHWAY
 - RAILWAYS
 - ABANDONED RAILWAYS
 - POWER LINES
 - MARSH OR MUSKES
 - PATENTED FOR SURFACE RIGHTS ONLY

NOTES

THIS TOWNSHIP IS IN THE GEORGIAN BAY PROVINCIAL FOREST, (LEASES ONLY)

400' Surface rights reservation around all lakes & rivers.

Area reserved to His Majesty the King for lighthouse purposes shown thus:

The Magnetawan River from the East Boundary of the Magnetawan Lumber Co. Mill Location "B" up to the first Rapids is to be reserved for a common sorting pond for all parties using said river for Lumbering purposes: C.L.D. Oct. 26, 1883.

One chain road allowance on part of the South shore of Still River (L.O. 483) shown thus:

Indian reserves shown thus:

Area reserved to Dept. of Lands & Forests for fire tower purposes shown thus:

Mill Locations shown thus:

THIS MAP NOT TO BE USED FOR SURVEY PURPOSES.

LAND UNDER GEORGIAN BAY WILDERNESS FROM STAKING BY ORDER IN COUNCIL DATED APRIL 30, '92

Area withdrawn from staking under Section 43 of the Mining Act, R.S.O. 1970

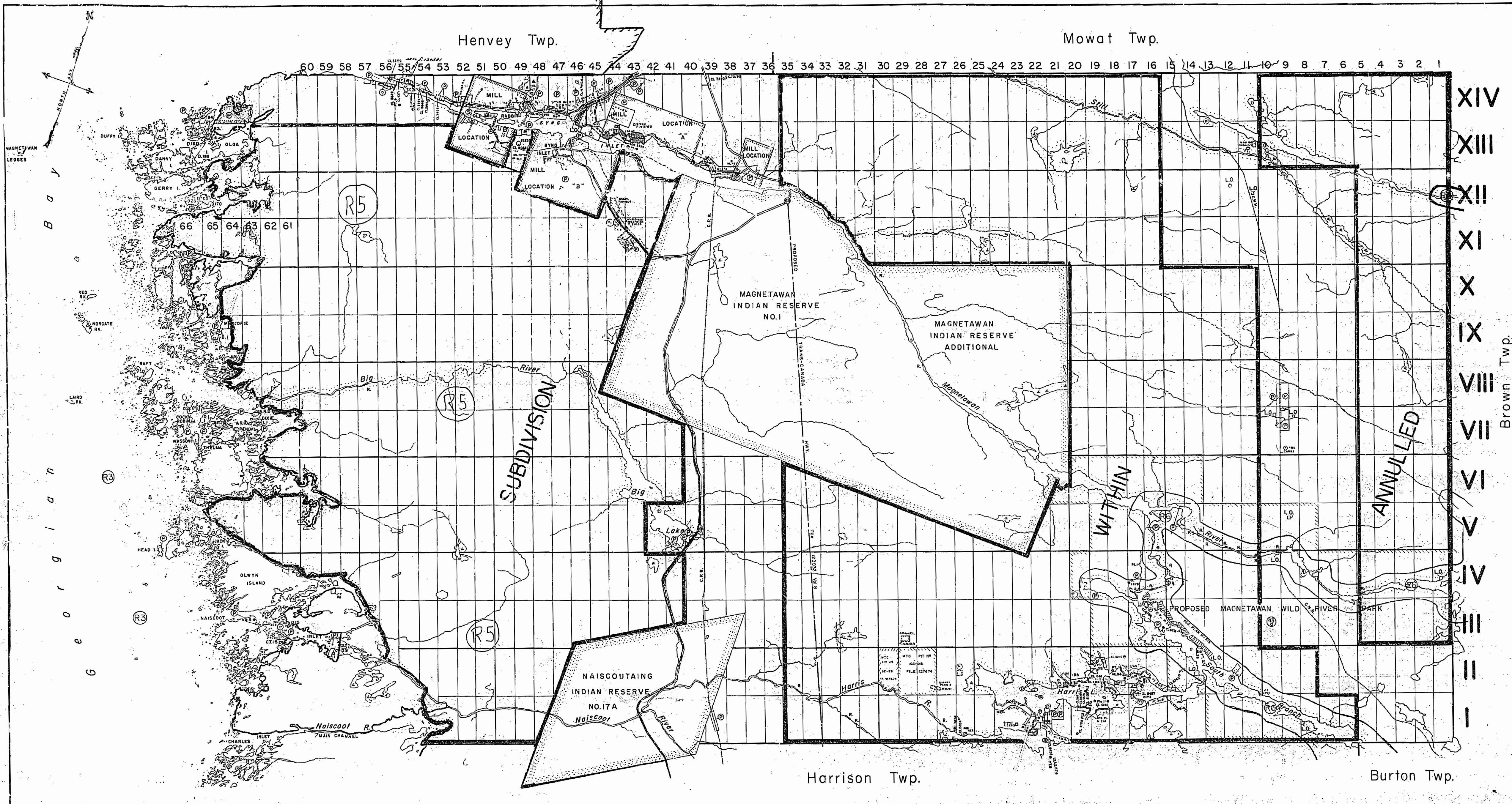
Order No.	File	Date	Disposition
1	186275	APRIL 26/72	S.R. & M.R.
2	186275	APRIL 26/72	APPLIES TO CROWN LANDS ONLY
3	186275	APRIL 26/72	S.R.O.
4	186275	APRIL 26/72	S.R. & M.R.

DATE OF ISSUE
FEB - 7 1992
SOUTHERN ONTARIO
MINING DIVISION

THE INFORMATION THAT APPEARS ON THIS MAP HAS BEEN COMPILED FROM VARIOUS SOURCES AND ACCURACY IS NOT GUARANTEED. THOSE WISHING TO STAKE MINING CLAIMS SHOULD CONSULT WITH THE MINING RECORDER, MINISTRY OF NORTHERN DEVELOPMENT AND MINES, FOR ADDITIONAL INFORMATION ON THE STATUS OF THE LANDS SHOWN HEREON.

PLAN NO. M. 200

MINISTRY OF NATURAL RESOURCES



THE TOWNSHIP OF

WALLBRIDGE

DISTRICT OF
PARRY SOUND

SOUTHERN ONTARIO
MINING DIVISION

SCALE: 1 INCH=40 CHAINS

LEGEND

PATENTED LAND	• or ⊙
CROWN LAND SALE	CS.
LEASES	Loc.
LOCATED LAND	L.O.
LICENSE OF OCCUPATION	
ROADS	
IMPROVED ROADS	
KING'S HIGHWAY	
RAILWAYS	
ABANDONED RAILWAYS	
POWER LINES	
MARSH OR MUSKOG	
PATENTED FOR SURFACE RIGHTS ONLY	

NOTES

THIS TOWNSHIP IS IN THE GEORGIAN BAY PROVINCIAL FOREST, (LEASES ONLY)

400' Surface rights reservation around all lakes & rivers.

Area reserved to His Majesty the King for lighthouse purposes shown thus:

The Magnetawan River from the East Boundary of the Magnetawan Lumber Co. Mill Location "B" up to the first Rapids is to be reserved for a common sorting pond for all parties using said river for Lumbering purposes: C.L.D. Oct. 26, 1883.

One chain road allowance on part of the South shore of Still River (L.O. 483) shown thus:

Indian reserves shown thus:

Area reserved to Dept. of Lands & Forests for fire tower purposes shown thus:

Mill Locations shown thus:

THIS MAP NOT TO BE USED FOR SURVEY PURPOSES.

LAND UNDER GEORGIAN BAY PROVINCIAL FOREST FROM STAKING BY ORDER IN COUNCIL DATED APRIL 30, 1912

Area with claims from staking under Section 43 of the Mining Act, R.S.O. 1970

Order No.	File	Date	Disposition
185275	185275	APRIL 26/72	S.R.B.M.R.
APPLIES TO CROWN LANDS ONLY			
185277	185277	31/1/72	S.R.G.
185278	185278	4/3/77	S.R.B.M.R.
185279	185279	23/12/77	M.S.
185280	185280	1981/50	

SEC 35 W-LL-P 317/99 ONT 14/05/99 M.S.

SEC 35 W-LL-C 117/99 ONT MAY 14/99 M.S.

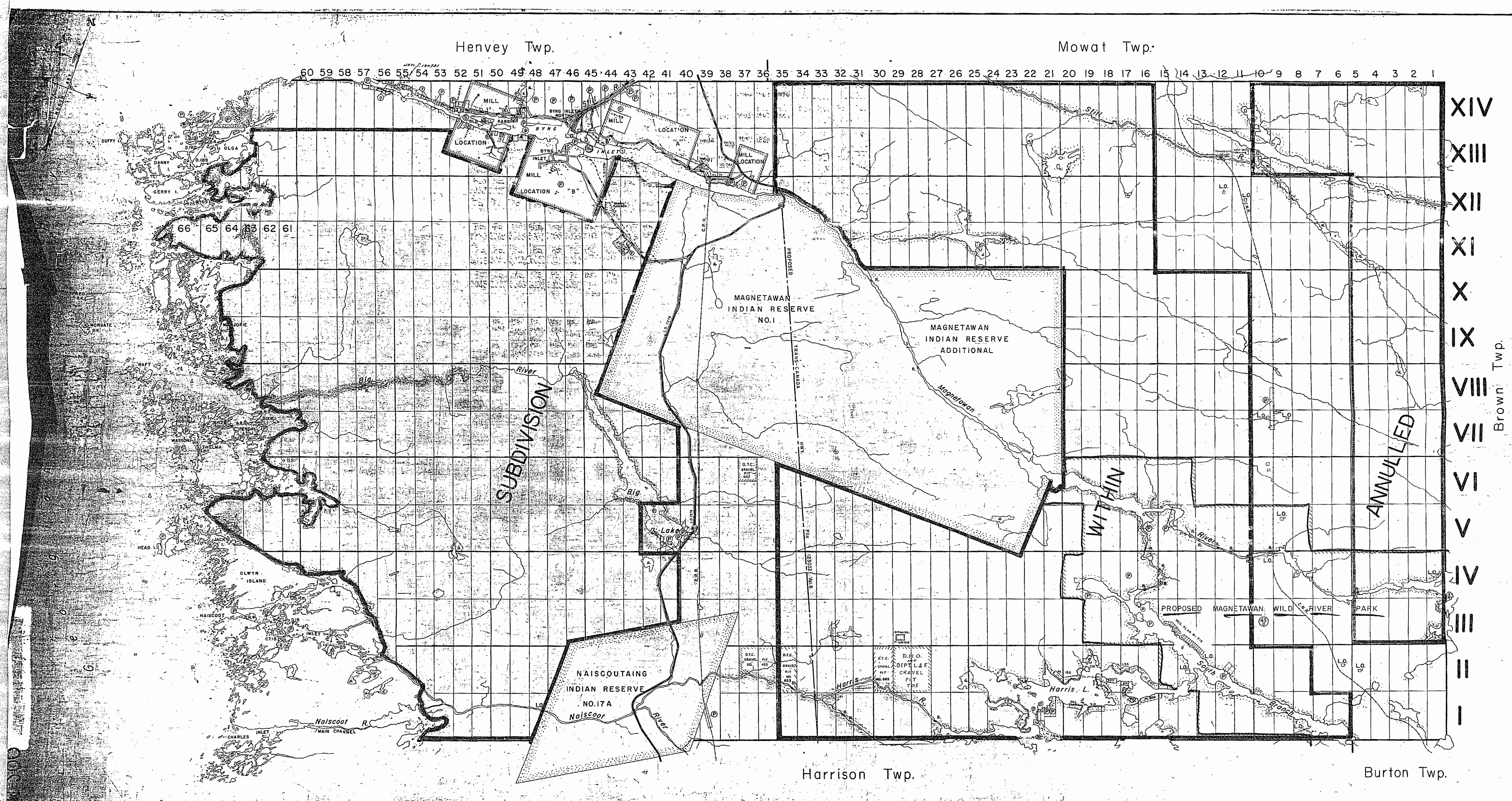
SEC 35 W-LL-P 316/99 ONT MAY 17/99 M.S. (200 METRES FROM WATER'S EDGE)

THE INFORMATION THAT APPEARS ON THIS MAP HAS BEEN COMPILED FROM VARIOUS SOURCES AND ACCURACY IS NOT GUARANTEED. THOSE WISHING TO STAKE MINING CLAIMS SHOULD CONSULT WITH THE MINING RECORDER, MINISTRY OF NORTHERN DEVELOPMENT AND MINES FOR ADDITIONAL INFORMATION ON THE STATUS OF THE LANDS SHOWN HEREON.

PLAN NO. M.200

MINISTRY OF NATURAL RESOURCES

SURVEY 1



THE TOWNSHIP
OF
WALLBRIDGE

DISTRICT OF
PARRY SOUND
EASTERN ONTARIO
MINING DIVISION
SCALE: 1 INCH = 40 CHAINS

- LEGEND**
- PATENTED LAND
 - CROWN LAND SALE
 - LEASES
 - LOCATED LAND
 - LICENSE OF OCCUPATION
 - ROADS
 - IMPROVED ROADS
 - KINGS HIGHWAY
 - RAILWAYS
 - ABANDONED RAILWAYS
 - POWER LINES
 - MARSH OR MUSKOG

NOTES

THIS TOWNSHIP IS IN THE GEORGIAN BAY PROVINCIAL FOREST, (LEASES ONLY)

400' Surface rights reservation around all lakes & rivers.

Area reserved to His Majesty the King for lighthouse purposes shown thus:

The Magnetawan River from the East Boundary of the Magnetawan Lumber Co. Mill Location "B" up to the first Rapids is to be reserved for a common sorting pond for all parties using said river for Lumber purposes: C.L.D. Oct. 26, 1883.

One chain road allowance on part of the South shore of Still River (L.O. 485) shown thus:

Indian reserves shown thus:

Area reserved to Dept. of Lands & Forests for fire tower purposes shown thus:

Mill Locations shown thus:

THIS MAP NOT TO BE USED FOR SURVEY PURPOSES.

LAND UNDER GEORGIAN BAY WITHDRAWN FROM STAKING BY ORDER IN COUNCIL DATED APRIL 30, 1912

Areas withdrawn from staking under Section 43 of the Mining Act, R.S.O. 1970

File	Date	Disposing
186275	APRIL 26/72	S.R. & M.R.

APPLIES TO CROWN LANDS ONLY

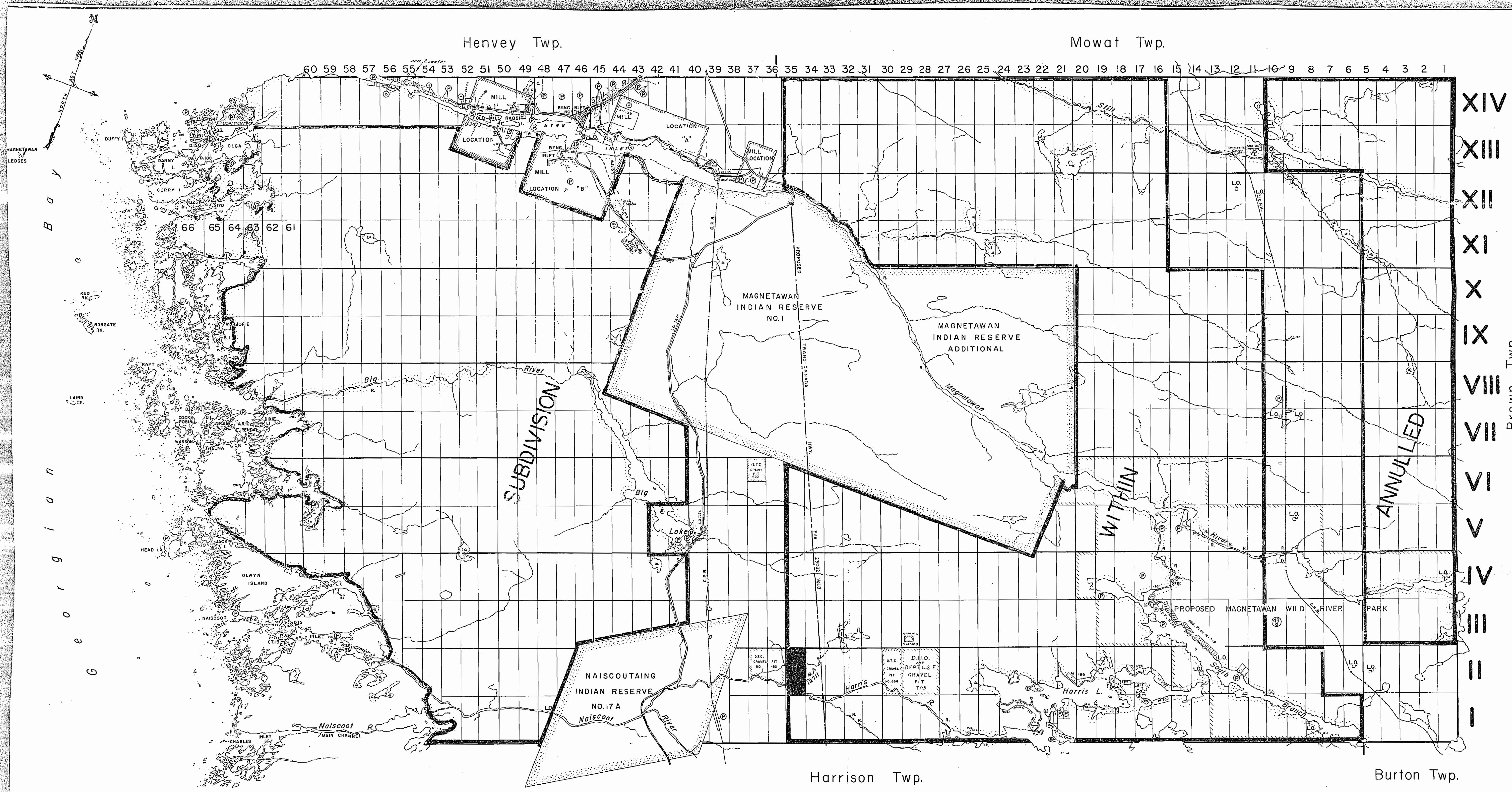
DATE OF ISSUE

APR 27 1972

ON: DEPT. OF MINES AND NORTHERN AFFAIRS

PLAN NO. M. 2000

ONTARIO
DEPARTMENT OF MINES
AND NORTHERN AFFAIRS



THE TOWNSHIP OF
WALLBRIDGE
DISTRICT OF
PARRY SOUND
EASTERN ONTARIO
MINING DIVISION
SCALE: 1 INCH=40 CHAINS

LEGEND

PATENTED LAND	CS.
CROWN LAND SALE	Loc.
LEASES	L.O.
LOCATED LAND	
LICENSE OF OCCUPATION	
ROADS	
IMPROVED ROADS	
KINGS HIGHWAY	
RAILWAYS	
ABANDONED RAILWAYS	
POWER LINES	
MARSH OR MUSKEG	

NOTES

THIS TOWNSHIP IS IN THE GEORGIAN BAY PROVINCIAL FOREST, (LEASES ONLY)

400' Surface rights reservation around all lakes & rivers.

Area reserved to His Majesty the King for lighthouse purposes shown thus:

The Magnetawan River from the East Boundary of the Magnetawan Lumber Co's Mill Location "B" up to the first Rapids is to be reserved for a common sorting pond for all parties using said river for Lumbering purposes: C.L.D. Oct. 26, 1883.

One chain road allowance on part of the South shore of Still River (L.O. 483) shown thus:

Indian reserves shown thus:

Area reserved to Dept. of Lands & Forests for fire tower purposes shown thus:

Mill Locations shown thus:

THIS MAP NOT TO BE USED FOR SURVEY PURPOSES:

LAND UNDER GEORGIAN BAY WITHDRAWN FROM STAKING BY ORDER IN COUNCIL DATED APRIL 30, 1912

Areas withdrawn from staking under Section 42 of the Mining Act, R.S.O. 1970

File	Date	Disposition
186275	APRIL 26/72	SR&MR

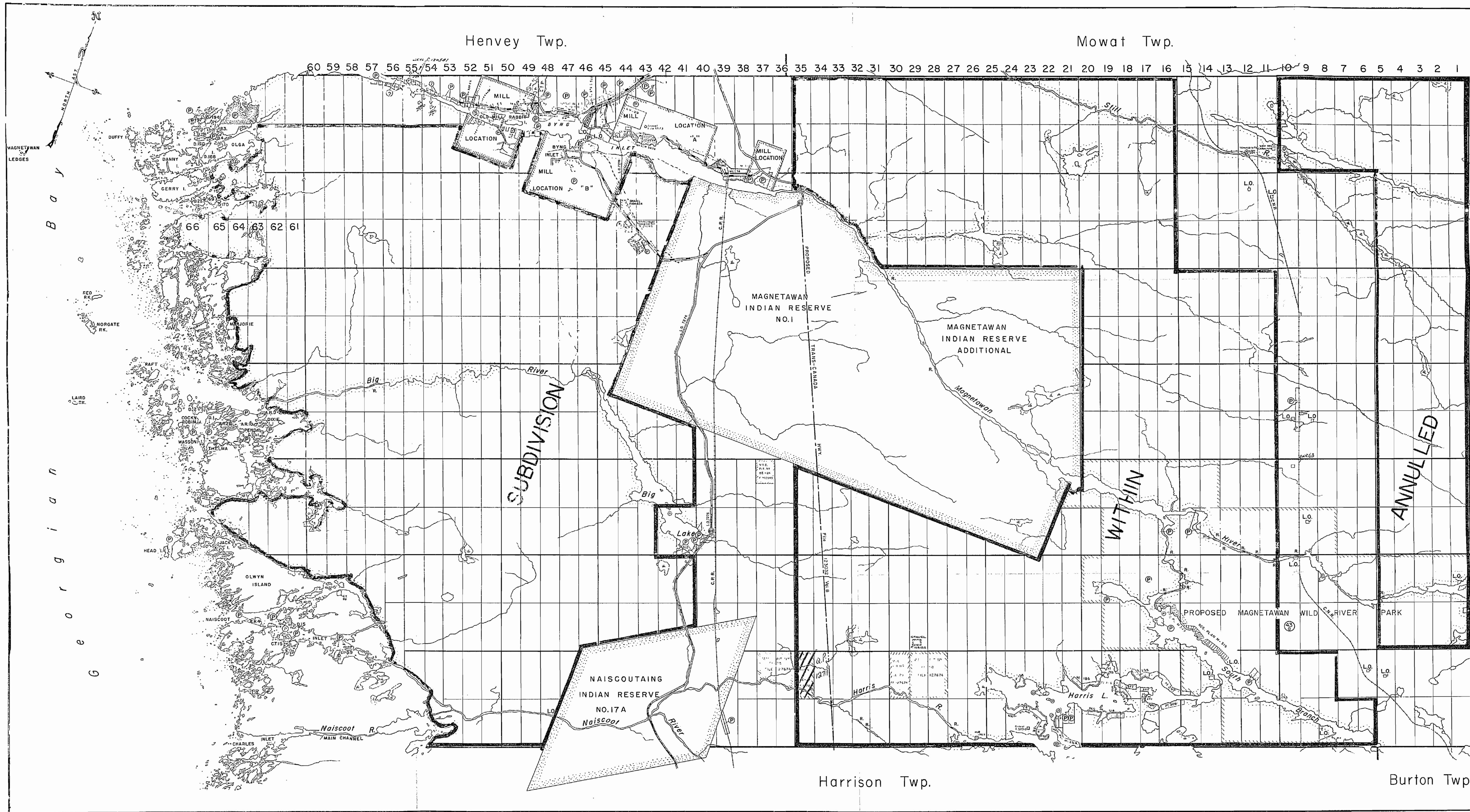
APPLIES TO CROWN LANDS ONLY

Areas withdrawn from staking under Section 42 of the Mining Act:

File	Date	Disposition
160707	3/8/72	SRO

MINING LANDS -
DATE OF ISSUE
NOV 20 1975
MINISTRY
OF NATURAL RESOURCES

PLAN NO. M. 200
ONTARIO
MINISTRY OF NATURAL RESOURCES
SURVEYS AND MAPPING BRANCH



THE TOWNSHIP
OF *M-200*
WALLBRIDGE

DISTRICT OF
PARRY SOUND
EASTERN ONTARIO
MINING DIVISION
SCALE: 1 INCH=40 CHAINS

LEGEND	
PATENTED LAND	Ⓟ
CROWN LAND SALE	Ⓢ
LEASES	Ⓛ
LOCATED LAND	Ⓛ
LICENSE OF OCCUPATION	Ⓛ
ROADS	—
IMPROVED ROADS	—
KING'S HIGHWAY	—
RAILWAYS	—
ABANDONED RAILWAYS	—
POWER LINES	—
MARSH OR MUSKEG	—
PATENTED FOR SURFACE RIGHTS ONLY	—

NOTES

THIS TOWNSHIP IS IN THE GEORGIAN BAY PROVINCIAL FOREST, (LEASES ONLY)

400' Surface rights reservation around all lakes & rivers.

Area reserved to His Majesty the King for lighthouse purposes shown thus:

The Magnetawan River from the East Boundary of the Magnetawan Lumber Co. Mill Location "B" up to the first Rapids is to be reserved for a common sorting pond for all parties using said river for Lumbering purposes: C.L.D. Oct. 26, 1883.

One chain road allowance on part of the South shore of Still River (L.O. 483) shown thus:

Indian reserves shown thus:

Area reserved to Dept. of Lands & Forests for fire tower purposes shown thus:

Mill Locations shown thus:

THIS MAP NOT TO BE USED FOR SURVEY PURPOSES.

LAND UNDER GEORGIAN BAY WILDERNESS ZONE STAKING BY ORDER IN COUNCIL DATED APRIL 30, 1972

Area withdrawn from staking under Section 43 of the Mining Act, R.S.O. 1970

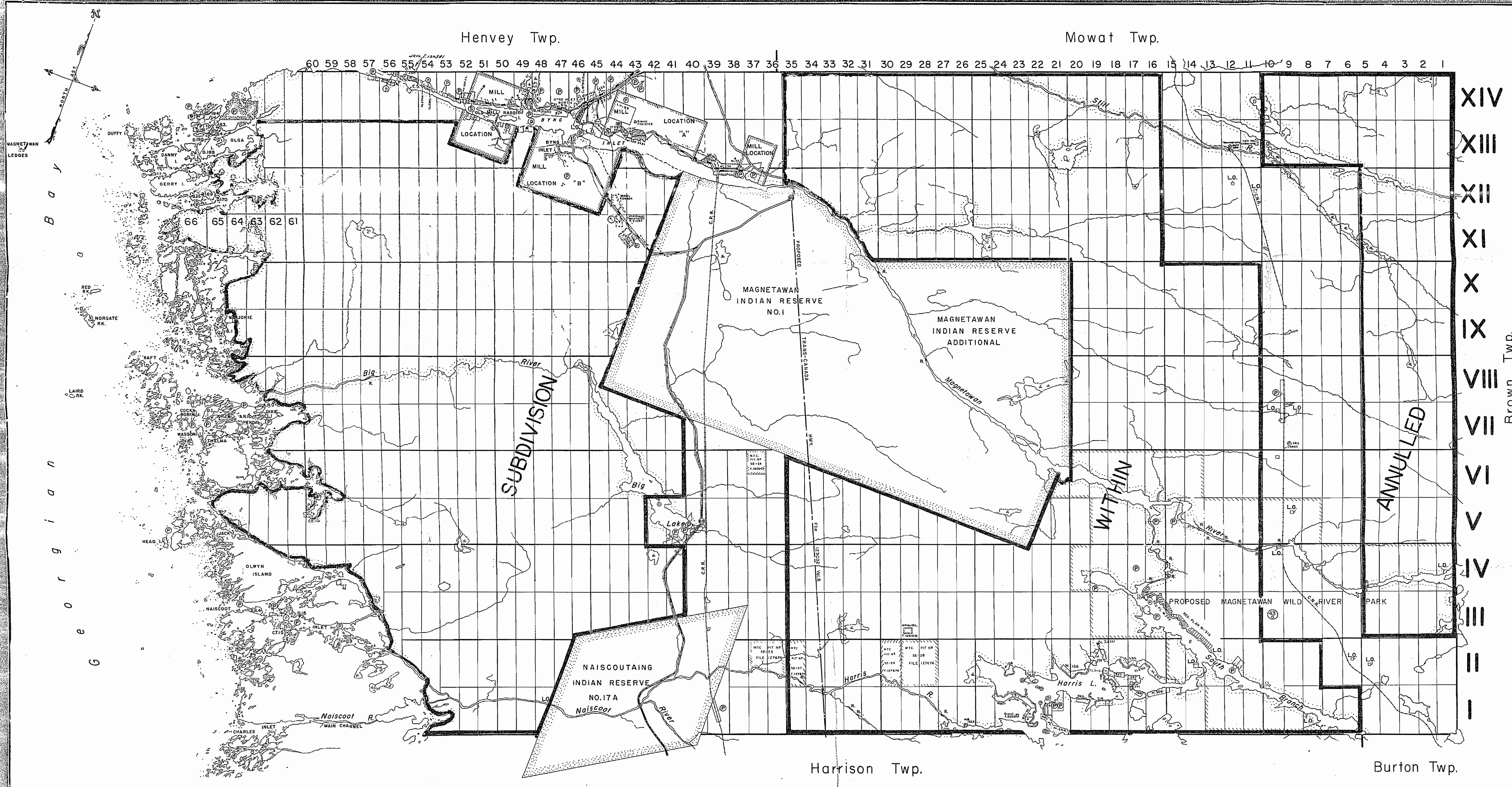
Order No.	File	Date	Disposition
186275	APRIL 26/72	SR-8MR	
186275	APRIL 26/72	SR-8MR	

APPLIES TO CROWN LANDS ONLY

DATE OF ISSUE
SEP 25/1980
MAPPING

PLAN NO. M.200

MINISTRY OF NATURAL RESOURCES



THE TOWNSHIP OF "A" OF M-200 WALLBRIDGE

DISTRICT OF PARRY SOUND
EASTERN ONTARIO MINING DIVISION
SCALE: 1 INCH = 40 CHAINS

- LEGEND**
- PATENTED LAND
 - CROWN LAND SALE
 - LEASES
 - LOCATED LAND
 - LICENSE OF OCCUPATION
 - ROADS
 - IMPROVED ROADS
 - KING'S HIGHWAY
 - RAILWAYS
 - ABANDONED RAILWAYS
 - POWER LINES
 - MARSH OR MUSKEG
 - PATENTED FOR SURFACE RIGHTS ONLY

NOTES

THIS TOWNSHIP IS IN THE GEORGIAN BAY PROVINCIAL FOREST, (LEASES ONLY)

400' Surface rights reservation around all lakes & rivers.

Area reserved to His Majesty the King for lighthouse purposes shown thus:

The Magnetawan River from the East Boundary of the Magnetawan Lumber Co. Mill Location "B" up to the first Rapids is to be reserved for a common sorting pond for all parties using said river for Lumbering purposes: C.L.D. Oct. 26, 1883.

One chain road allowance on part of the South shore of Still River (L.O. 483) shown thus:

Indian reserves shown thus:

Area reserved to Dept. of Lands & Forests for fire tower purposes shown thus:

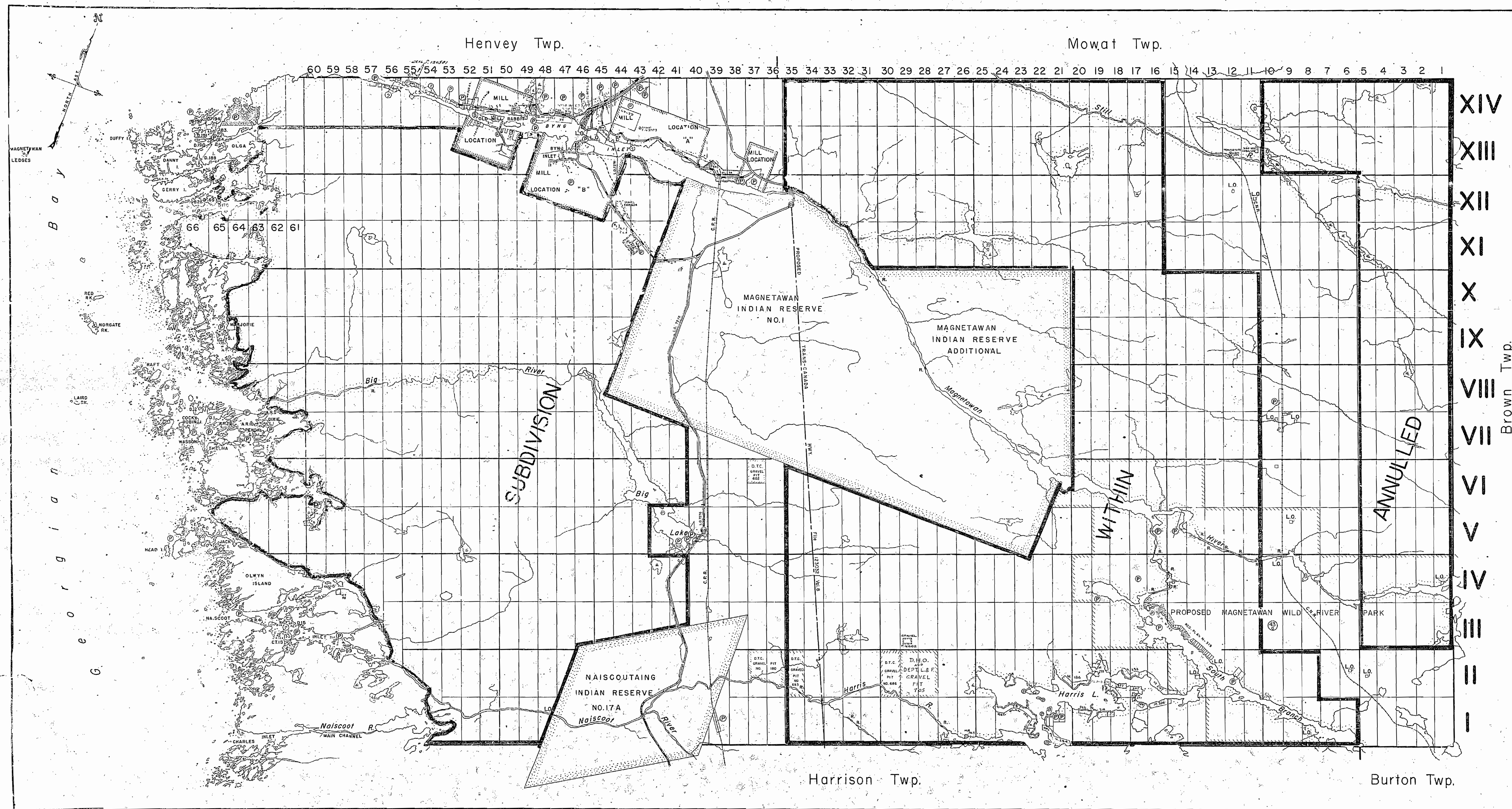
Mill Locations shown thus:

THIS MAP NOT TO BE USED FOR SURVEY PURPOSES.

LAND UNDER GEORGIAN BAY WITHDRAWN FROM STAKING BY ORDER IN COUNCIL DATED APRIL 30, 1912

Order No.	File	Date	Disposition
1	186275	APRIL 26/72	S.R. & M.R.
2	186275	APRIL 26/72	S.R. & M.R.
3	186275	APRIL 26/72	S.R. & M.R.
4	186275	APRIL 26/72	S.R. & M.R.
5	186275	APRIL 26/72	S.R. & M.R.
6	186275	APRIL 26/72	S.R. & M.R.
7	186275	APRIL 26/72	S.R. & M.R.
8	186275	APRIL 26/72	S.R. & M.R.
9	186275	APRIL 26/72	S.R. & M.R.
10	186275	APRIL 26/72	S.R. & M.R.
11	186275	APRIL 26/72	S.R. & M.R.
12	186275	APRIL 26/72	S.R. & M.R.
13	186275	APRIL 26/72	S.R. & M.R.
14	186275	APRIL 26/72	S.R. & M.R.
15	186275	APRIL 26/72	S.R. & M.R.
16	186275	APRIL 26/72	S.R. & M.R.
17	186275	APRIL 26/72	S.R. & M.R.
18	186275	APRIL 26/72	S.R. & M.R.
19	186275	APRIL 26/72	S.R. & M.R.
20	186275	APRIL 26/72	S.R. & M.R.
21	186275	APRIL 26/72	S.R. & M.R.
22	186275	APRIL 26/72	S.R. & M.R.
23	186275	APRIL 26/72	S.R. & M.R.
24	186275	APRIL 26/72	S.R. & M.R.
25	186275	APRIL 26/72	S.R. & M.R.
26	186275	APRIL 26/72	S.R. & M.R.
27	186275	APRIL 26/72	S.R. & M.R.
28	186275	APRIL 26/72	S.R. & M.R.
29	186275	APRIL 26/72	S.R. & M.R.
30	186275	APRIL 26/72	S.R. & M.R.
31	186275	APRIL 26/72	S.R. & M.R.
32	186275	APRIL 26/72	S.R. & M.R.
33	186275	APRIL 26/72	S.R. & M.R.
34	186275	APRIL 26/72	S.R. & M.R.
35	186275	APRIL 26/72	S.R. & M.R.
36	186275	APRIL 26/72	S.R. & M.R.
37	186275	APRIL 26/72	S.R. & M.R.
38	186275	APRIL 26/72	S.R. & M.R.
39	186275	APRIL 26/72	S.R. & M.R.
40	186275	APRIL 26/72	S.R. & M.R.
41	186275	APRIL 26/72	S.R. & M.R.
42	186275	APRIL 26/72	S.R. & M.R.
43	186275	APRIL 26/72	S.R. & M.R.
44	186275	APRIL 26/72	S.R. & M.R.
45	186275	APRIL 26/72	S.R. & M.R.
46	186275	APRIL 26/72	S.R. & M.R.
47	186275	APRIL 26/72	S.R. & M.R.
48	186275	APRIL 26/72	S.R. & M.R.
49	186275	APRIL 26/72	S.R. & M.R.
50	186275	APRIL 26/72	S.R. & M.R.
51	186275	APRIL 26/72	S.R. & M.R.
52	186275	APRIL 26/72	S.R. & M.R.
53	186275	APRIL 26/72	S.R. & M.R.
54	186275	APRIL 26/72	S.R. & M.R.
55	186275	APRIL 26/72	S.R. & M.R.
56	186275	APRIL 26/72	S.R. & M.R.
57	186275	APRIL 26/72	S.R. & M.R.
58	186275	APRIL 26/72	S.R. & M.R.
59	186275	APRIL 26/72	S.R. & M.R.
60	186275	APRIL 26/72	S.R. & M.R.

DATE OF ISSUE
JUL 26 1982
Ministry of Natural Resources
TORONTO



THE TOWNSHIP
OF
WALLBRIDGE

DISTRICT OF
PARRY SOUND
EASTERN ONTARIO
MINING DIVISION
SCALE: 1 INCH=40 CHAINS

LEGEND

PATENTED LAND	CS
CROWN LAND SALE	CS
LEASES	CS
LOCATED LAND	Loc.
LICENSE OF OCCUPATION	L.O.
ROADS	---
IMPROVED ROADS	---
KING'S HIGHWAY	---
RAILWAYS	---
ABANDONED RAILWAYS	---
POWER LINES	---
MARSH OR MUSKEG	---

NOTES

THIS TOWNSHIP IS IN THE GEORGIAN
BAY PROVINCIAL FOREST, (LEASES ONLY)

400' Surface rights reservation around all lakes
& rivers.

Area reserved to His Majesty the King for
lighthouse purposes shown thus:

The Magnetawan River from the East
Boundary of the Magnetawan Lumber Co's
Mill Location "B" up to the first Rapids is
to be reserved for a common sorting pond
for all parties using said river for Lumbering
purposes: C.L.D. Oct. 26, 1883.

One chain road allowance on part of the
South shore of Still River (L.O. 483) shown
thus:

Indian reserves shown thus:

Area reserved to Dept. of Lands & Forests
for fire tower purposes shown thus:

Mill Locations shown thus:

THIS MAP NOT TO BE USED FOR SURVEY
PURPOSES:

LAND UNDER GEORGIAN BAY PROVINCIAL
FOREST, ORDER IN COUNCIL
DATED APRIL 30, 1912

Area withdrawn from staking under Section
43 of the Mining Act, R.S.O. 1970

Order No.	File	Date	Disposition
186275	APRIL 26/72	S.R.B.M.R.	

APPLIES TO CROWN LANDS ONLY

W 33/77	140704	4/3/77	S.R.B.M.R.
---------	--------	--------	------------

DATE OF ISSUE

JAN - 4 1978

SURVEYS AND MAPPING
BRANCH

PLAN NO. M.200

MINISTRY OF NATURAL RESOURCES
SURVEYS AND MAPPING BRANCH