

All mineral interests here shown
Dept. of Lands and Forests
Provincial Government

ADLAWATER TOWNSHIP

6 Bushong Pk. Rd. No. 2
60 M. + 31 853

6 Spruce Pk. Rd.
58 M. + 30 60

Iron & T Spruce Pk.
57 M. + 40 04

6 Spruce Pk. Rd.
55 M. + 30 65

52 M.

51 M.

50 M.

49 M.

48 M.

12 10 8 6 4 2 0 2 4 6 8 10 12

See
M. 2808

SEE
M. 2804

PATRICIA MINING DIVISION
DEC 14 1964
SIOUX LOOKOUT, ONT.

WARIKAMASKI LAKE

WARIKAMASKI LAKE - M. 1918

1918
#11

PATRICIA MINING DIVISION

Surface elevations 4000 feet by Dept. of Lands and Forests

ALLANWATER STATION ~~M-2524~~ G-2529

LEGEND

- HIGHWAY AND ROUTE No.
- OTHER ROADS
- TRAILS
- SURVEYED LINES:
 - TOWNSHIPS, BASE LINES, ETC.
 - LOTS, MINING CLAIMS, PARCELS, ETC.
- UNSURVEYED LINES
 - LOT LINES
 - PARCEL BOUNDARY
 - MINING CLAIMS ETC.
- RAILWAY AND RIGHT OF WAY
- UTILITY LINES
- NON-PERENNIAL STREAM
- FLOODING OR FLOODING RIGHTS
- SUBDIVISION OR COMPOSITE PLAN
- RESERVATIONS
- ORIGINAL SHORELINE
- MARSH OR MUSKEG
- MINES
- TRAVERSE MONUMENT

DISPOSITION OF CROWN LANDS

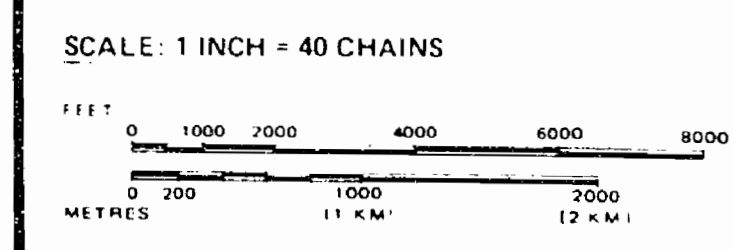
TYPE OF DOCUMENT	SYMBOL
PATENT, SURFACE & MINING RIGHTS	●
" SURFACE RIGHTS ONLY	○
" MINING RIGHTS ONLY	◐
LEASE, SURFACE & MINING RIGHTS	◑
" SURFACE RIGHTS ONLY	◒
" MINING RIGHTS ONLY	◓
LICENCE OF OCCUPATION	▼
ORDER-IN-COUNCIL	OC
RESERVATION	⊙
CANCELLED	⊘
SAND & GRAVEL	⊚

NOTE: MINING RIGHTS IN PARCELS PATENTED PRIOR TO MAY 6, 1913, VESTED IN ORIGINAL PATENTEE BY THE PUBLIC LANDS ACT, R.S.O. 1970, CHAP. 380, SEC. 63, SUBSEC. 1

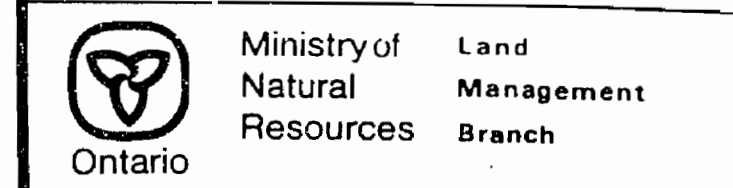
REFERENCES

AREAS WITHDRAWN FROM DISPOSITION

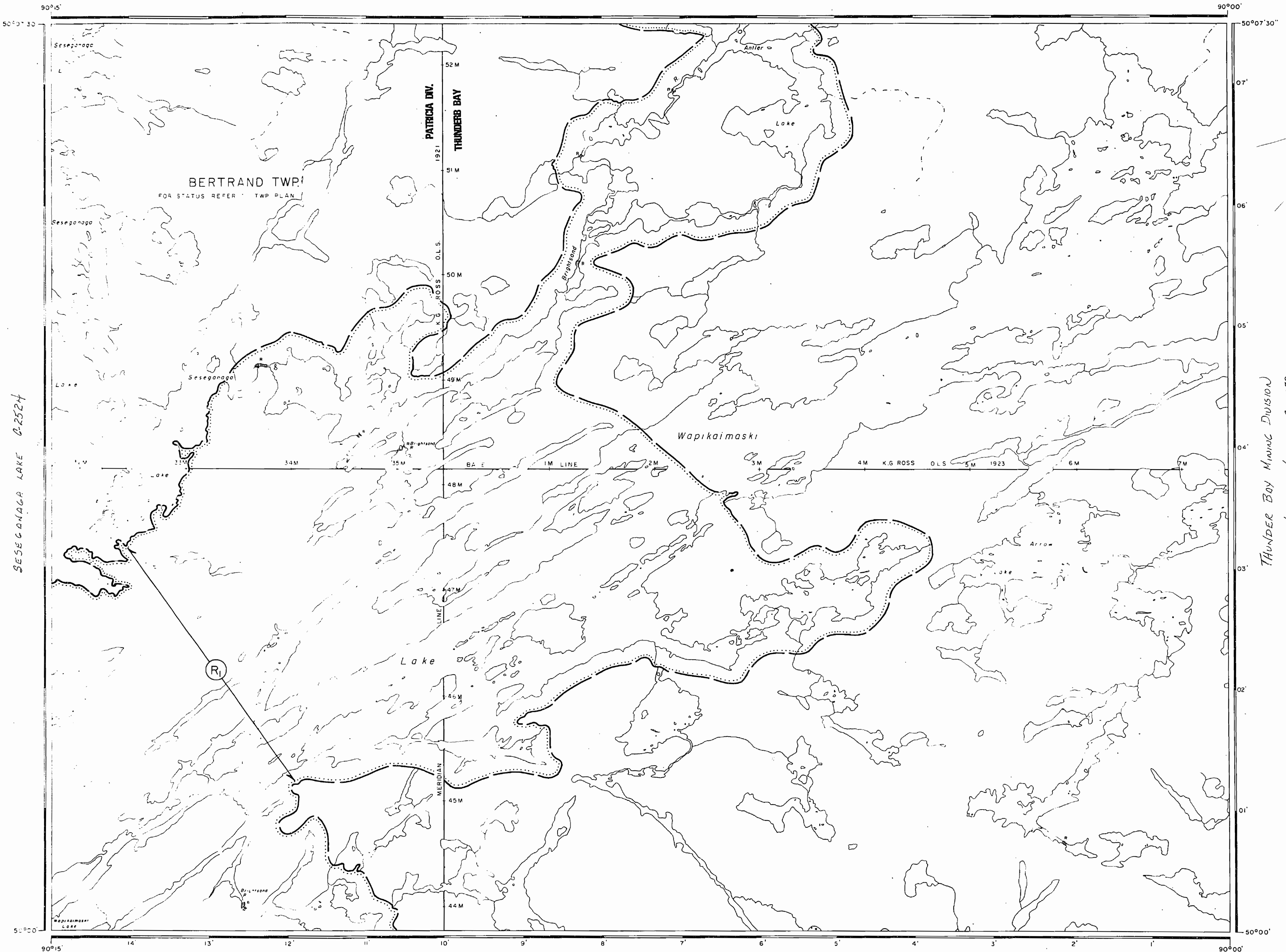
M.R.O.	MINING RIGHTS ONLY			
S.R.O.	SURFACE RIGHTS ONLY			
M.+S.	MINING AND SURFACE RIGHTS			
Description	Order No.	Date	Disposition	File
Park Reserve	W 52/83	6/9/83	M.B.S.	188542
DISPOSITION BY EXPLORATORY LICENCE OF OCCUPATION ONLY - APPLY MINING RECORDER.				



AREA
WAPIKAIMASKI LAKE
M.N.R. ADMINISTRATIVE DISTRICT
IGNACE
MINING DIVISION
~~THUNDER BAY MINING DIVISION~~
LAND TITLES / REGISTRY DIVISION
THUNDER BAY



Date: MARCH, 1984
Number: **G-2568**



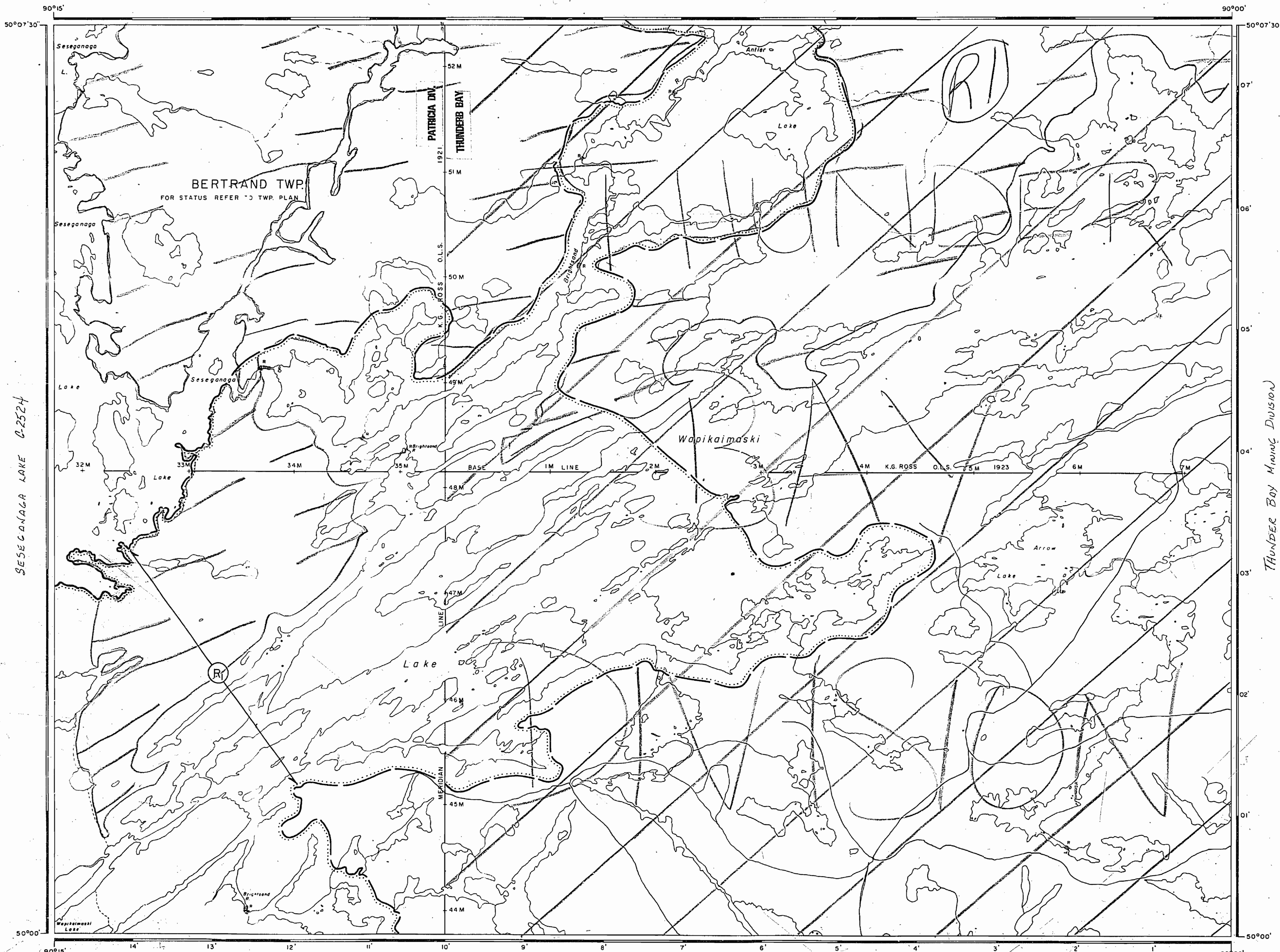
SESEGONAGA LAKE G-2524

THUNDER BAY MINING DIVISION
LOOKOUT LAKE G-0072

HARMON LAKE - G-726

501901

ALLANWATER STATION 4-1918



SESEGANAGA LAKE G-2524

THUNDER BAY Mining Division

LEGEND

- HIGHWAY AND ROUTE No.
- OTHER ROADS
- TRAILS
- SURVEYED LINES:
 - TOWNSHIPS, BASE LINES, ETC.
 - LOTS, MINING CLAIMS, PARCELS, ETC.
- UNSURVEYED LINES:
 - LOT LINES
 - PARCEL BOUNDARY
 - MINING CLAIMS ETC.
- RAILWAY AND RIGHT OF WAY
- UTILITY LINES
- NON-PERENNIAL STREAM
- FLOODING OR FLOODING RIGHTS
- SUBDIVISION OR COMPOSITE PLAN
- RESERVATIONS
- ORIGINAL SHORELINE
- MARSH OR MUSKEG
- MINES
- TRAVERSE MONUMENT

DISPOSITION OF CROWN LANDS

TYPE OF DOCUMENT	SYMBOL
PATENT, SURFACE & MINING RIGHTS	
SURFACE RIGHTS ONLY	
MINING RIGHTS ONLY	
LEASE, SURFACE & MINING RIGHTS	
SURFACE RIGHTS ONLY	
MINING RIGHTS ONLY	
LICENCE OF OCCUPATION	
ORDER-IN-COUNCIL	
RESERVATION	
CANCELLED	
SAND & GRAVEL	

NOTE: MINING RIGHTS IN PARCELS PATENTED PRIOR TO MAY 6, 1913, VESTED IN ORIGINAL PATENTEE BY THE PUBLIC LANDS ACT, R.S.O. 1970, CHAP. 380, SEC. 63, SUBSEC. 1.

REFERENCES

AREAS WITHDRAWN FROM DISPOSITION

- M.R.O. - MINING RIGHTS ONLY
- S.R.O. - SURFACE RIGHTS ONLY
- M.+S. - MINING AND SURFACE RIGHTS

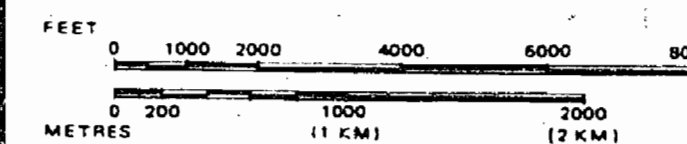
Description	Order No.	Date	Disposition	File
Ⓢ	W52/83	6/9/83	M.S.	188542

DISPOSITION BY EXPLORATORY LICENCE OF OCCUPATION ONLY - APPLY MINING RECORDER.

Ⓢ W-PA-48/95 NWR M+S

THE INFORMATION THAT APPEARS ON THIS MAP HAS BEEN COMPILED FROM VARIOUS SOURCES AND ACCURACY IS NOT GUARANTEED. THOSE WISHING TO STAKE MINING CLAIMS SHOULD CONSULT WITH THE MINING RECORDER, MINISTRY OF NORTHERN DEVELOPMENT AND MINES, FOR ADDITIONAL INFORMATION ON THE STATUS OF THE LANDS SHOWN HEREON.

SCALE: 1 INCH = 40 CHAINS



AREA
WAPIKAIMASKI LAKE
M.N.R. ADMINISTRATIVE DISTRICT
IGNACE
MINING DIVISION
~~THUNDER BAY~~
LAND TITLES / REGISTRY DIVISION
THUNDER BAY

Ministry of Natural Resources
Land Management Branch

Date: MARCH, 1984
Number: **G-2568**

HARMON LAKE - G-726

AREA OF
WAPIKAIMASKI LAKE

DISTRICT OF
THUNDER BAY

PATRICIA
MINING DIVISION

SCALE: 1-INCH = 40 CHAINS

LEGEND

PATENTED LAND	⊙
CROWN LAND SALE	C.S.
LEASES	⊖
LOCATED LAND	Loc.
LICENSE OF OCCUPATION	L.O.
MINING RIGHTS ONLY	M.R.O.
SURFACE RIGHTS ONLY	S.R.O.
ROADS	—
IMPROVED ROADS	—
KING'S HIGHWAYS	—
RAILWAYS	—
POWER LINES	—
MARSH OR MUSKEG	—
MINES	⋈
CANCELLED	C.

NOTES

400' Reserve around all Lakes & Rivers to Dept. of Lands & Forests

R1 - Order of Deputy Minister
W52/83 dated Sept 6/87
withdrews sum of min. 1/2
P.L. 7528 V. 19: 185512
185520, 185542

Open for controlled exploration
via exploratory license.



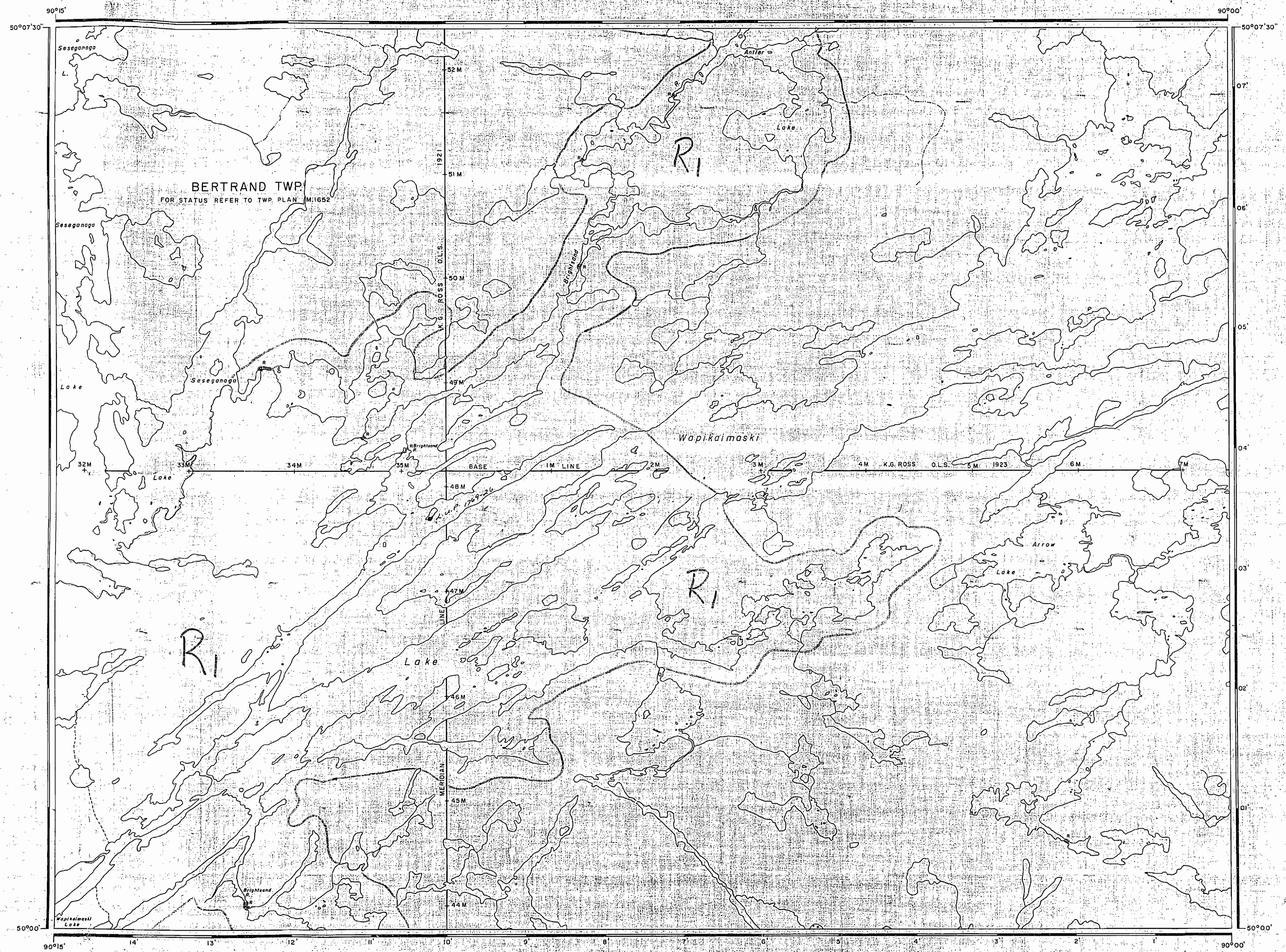
G-2568

PLAN NO. M.2804

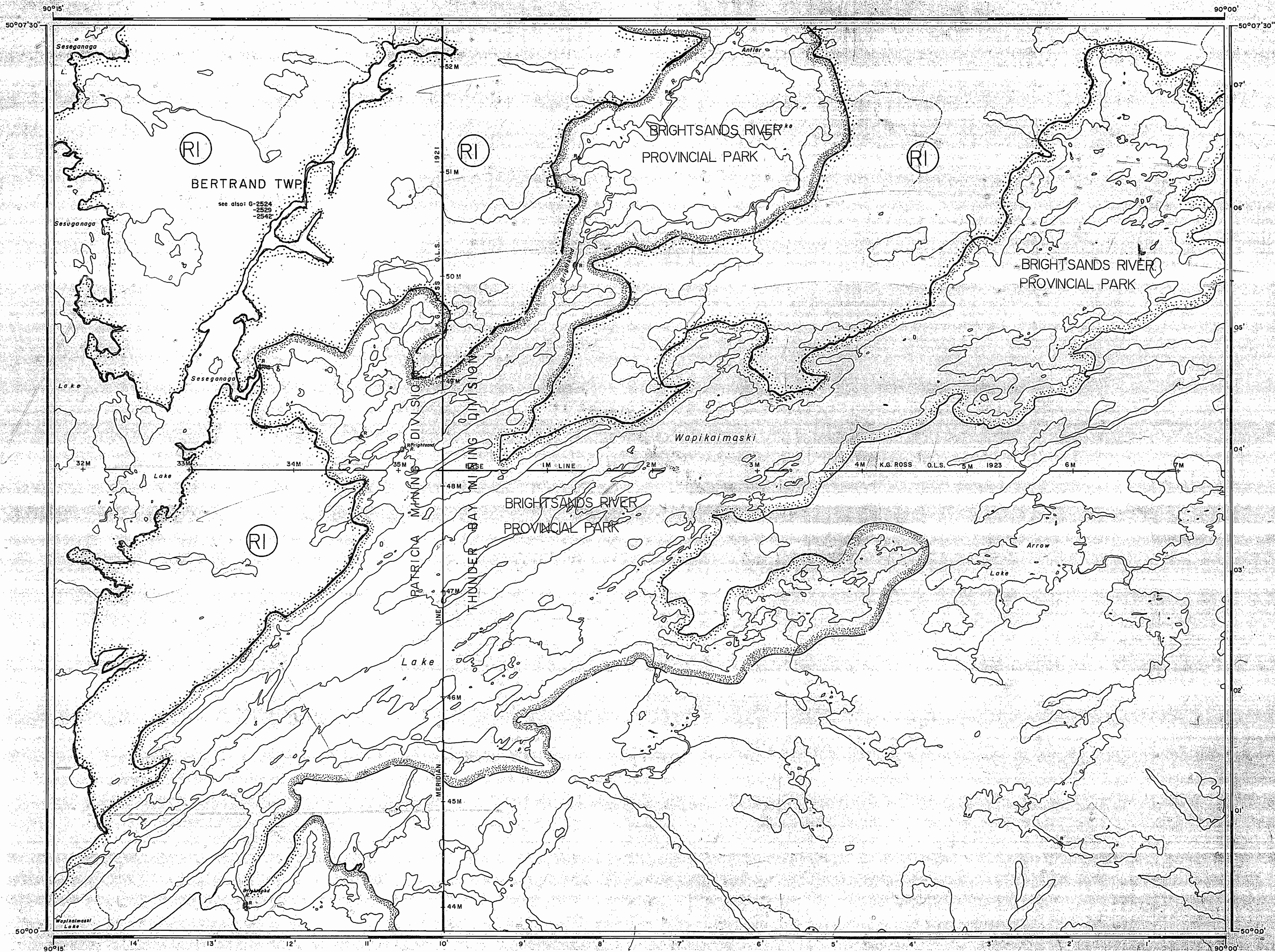
DEPARTMENT OF MINES

— ONTARIO —

501901



HARMON LAKE M.2803



LEGEND

HIGHWAY AND ROUTE No.	[Symbol]
OTHER ROADS	[Symbol]
TRAILS	[Symbol]
SURVEYED LINES	[Symbol]
TOWNSHIP BASE LINES ETC.	[Symbol]
LOT/MINING CLAIMS/PARCELS ETC.	[Symbol]
UNSURVEYED LINES	[Symbol]
LOT LINES	[Symbol]
PARCEL BOUNDARY	[Symbol]
MINING CLAIMS ETC.	[Symbol]
RAILWAY AND RIGHT-OF-WAY	[Symbol]
UTILITY LINES	[Symbol]
NON-PERENNIAL STREAM	[Symbol]
FLOODING OR FLOODING RIGHTS	[Symbol]
SUBDIVISION OR COMPOSITE PLAN	[Symbol]
RESERVATIONS	[Symbol]
ORIGINAL SHORELINE	[Symbol]
MARSH OR MUSKEG	[Symbol]
MINES	[Symbol]
TRAVERSE MONUMENT	[Symbol]

DISPOSITION OF CROWN LANDS

TYPE OF DOCUMENT	SYMBOL
PATENT SURFACE & MINING RIGHTS	[Symbol]
SURFACE RIGHTS ONLY	[Symbol]
MINING RIGHTS ONLY	[Symbol]
LEASE SURFACE & MINING RIGHTS	[Symbol]
SURFACE RIGHTS ONLY	[Symbol]
MINING RIGHTS ONLY	[Symbol]
LICENCE OF OCCUPATION	[Symbol]
ORDER IN COUNCIL	[Symbol]
RESERVATION	[Symbol]
CANCELLED	[Symbol]
SAND & GRAVEL	[Symbol]
LAND USE PERMITS FOR COMMERCIAL TOURISM/OUTPOST CAMPS	[Symbol]
NOTE: MINING RIGHTS IN PARCELS PATENTED PRIOR TO MAY 6, 1915, VESTED IN ORIGINAL PATENTEE BY THE PUBLIC LANDS ACT, R.S.O. 1970, CHAP. 280, SEC. 63, SUBSEC. 1.	

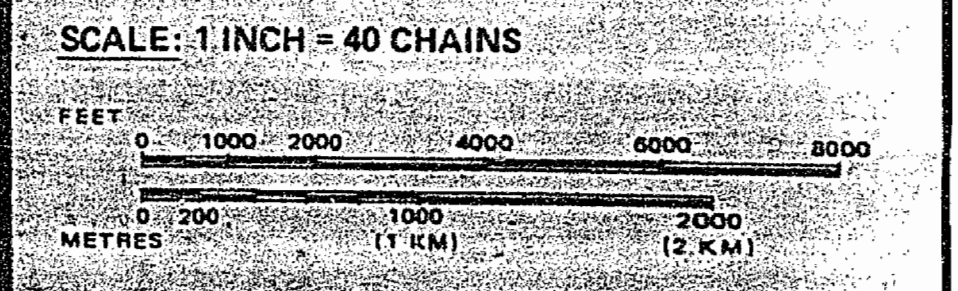
REFERENCES

AREAS WITHDRAWN FROM DISPOSITION

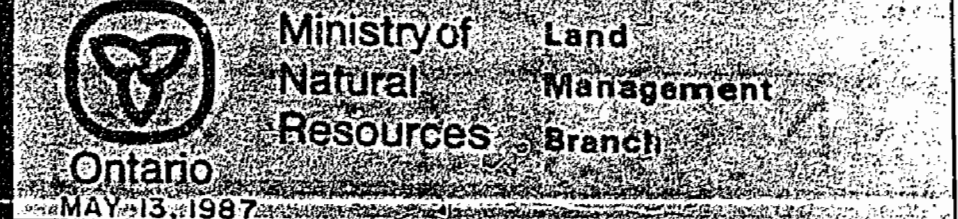
M.R.O. - MINING RIGHTS ONLY
 S.R.O. - SURFACE RIGHTS ONLY
 M.F.S. - MINING AND SURFACE RIGHTS

Description	Order No.	Date	Disposition	File
Part of Reserve W 22/83	47/9/85	W.A.S.R.	1885-42	
DISPOSITION BY EXPLORATORY LICENCE OF OCCUPATION ONLY				

(R) Surface and mining rights withdrawn from staking Order W TB 45/95 95/06/26 NWR For Proposed Wapikaimaski Park Expansion (SEE WAPIKAIMASKI PARK LANDROLL)

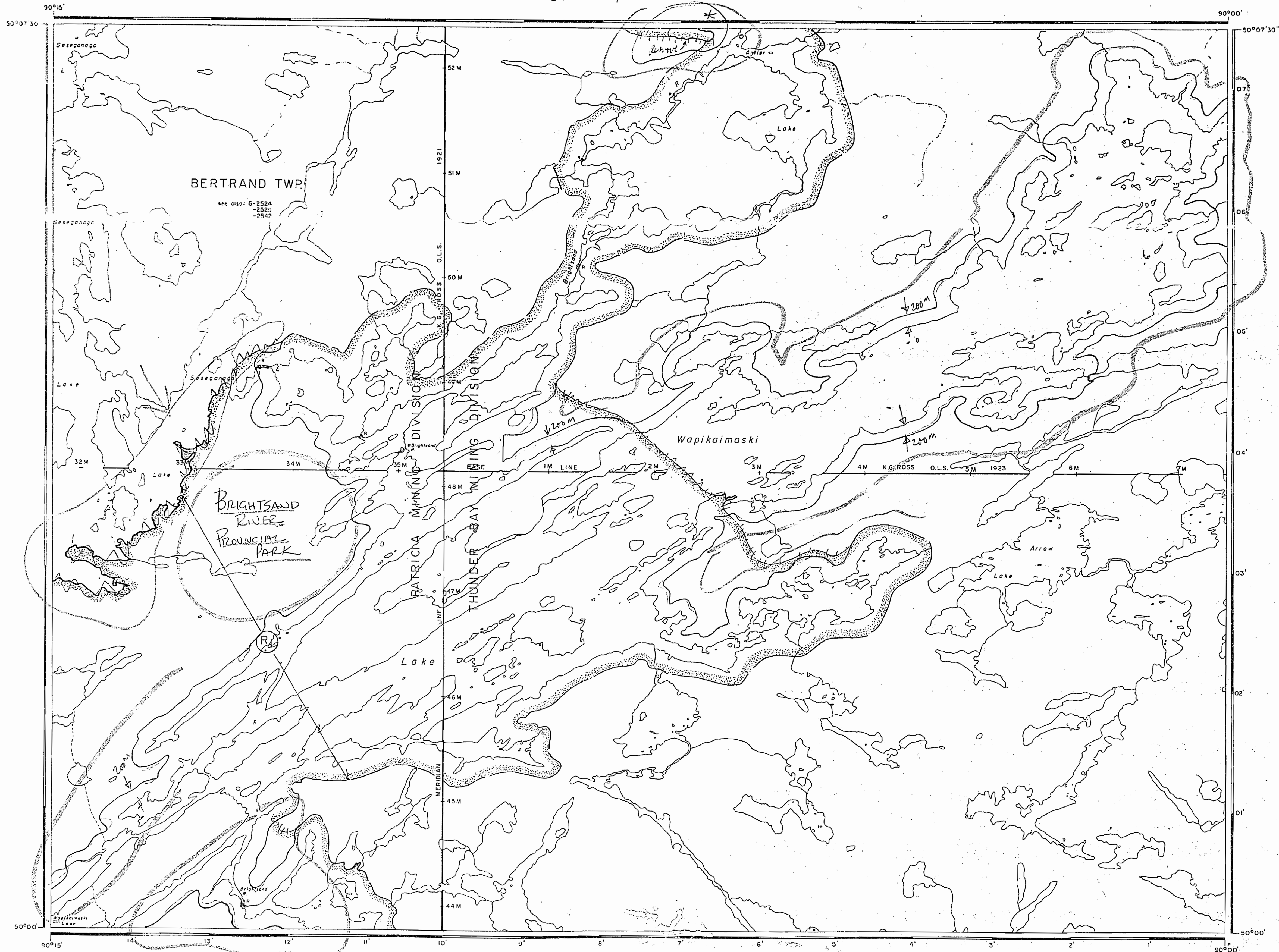


AREA
WAPIKAIMASKI LAKE
 M.N.R. ADMINISTRATIVE DISTRICT
IGNACE
 MINING DIVISION
THUNDER BAY / PATRICIA
 LAND TITLES / REGISTRY DIVISION
THUNDER BAY



Date: MARCH 1984
 Number: **G-2568**

G-2529 ALLANWATER STATION



LEGEND

- HIGHWAY AND ROUTE No.
- OTHER ROADS
- TRAILS
- SURVEYED LINES:
 - TOWNSHIPS, BASE LINES, ETC.
 - LOTS, MINING CLAIMS, PARCELS, ETC.
- UNSURVEYED LINES:
 - LOT LINES
 - PARCEL BOUNDARY
 - MINING CLAIMS ETC.
- RAILWAY AND RIGHT OF WAY
- UTILITY LINES
- NON-PERENNIAL STREAM
- FLOODING OR FLOODING RIGHTS
- SUBDIVISION OR COMPOSITE PLAN
- RESERVATIONS
- ORIGINAL SHORELINE
- MARSH OR MUSKEG
- MINES
- TRAVERSE MONUMENT

DISPOSITION OF CROWN LANDS

TYPE OF DOCUMENT	SYMBOL
PATENT, SURFACE & MINING RIGHTS	
" SURFACE RIGHTS ONLY	
" MINING RIGHTS ONLY	
LEASE, SURFACE & MINING RIGHTS	
" SURFACE RIGHTS ONLY	
" MINING RIGHTS ONLY	
LICENCE OF OCCUPATION	
ORDER-IN-COUNCIL	
RESERVATION	
CANCELLED	
SAND & GRAVEL	

NOTE: MINING RIGHTS IN PARCELS PATENTED PRIOR TO MAY 6, 1912, VESTED IN ORIGINAL PATENTEE BY THE PUBLIC LANDS ACT, R.S.O. 1970, CHAP. 380, SEC. 63, SUBSEC. 1.

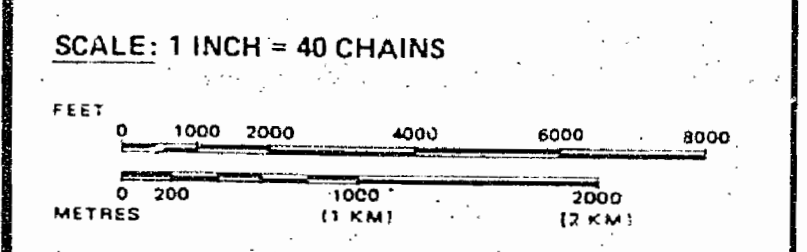
REFERENCES

AREAS WITHDRAWN FROM DISPOSITION

M.R.O. - MINING RIGHTS ONLY
 S.R.O. - SURFACE RIGHTS ONLY
 M.+S. - MINING AND SURFACE RIGHTS

Description	Order No.	Date	Disposition	File
Part Reserve	W52/83	6/9/83	M.B.S.R.	183542

DISPOSITION BY EXPLORATORY LICENCE OF OCCUPATION ONLY.



AREA
WAPIKAIMASKI LAKE
 M.N.R. ADMINISTRATIVE DISTRICT
IGNACE
 MINING DIVISION
THUNDER BAY / PATRICIA
 LAND TITLES / REGISTRY DIVISION
THUNDER BAY

Ministry of Land Management, Natural Resources Branch
 Ontario
 Date: MARCH, 1984
 Number: **G-2568**

HARMON LAKE - G-726