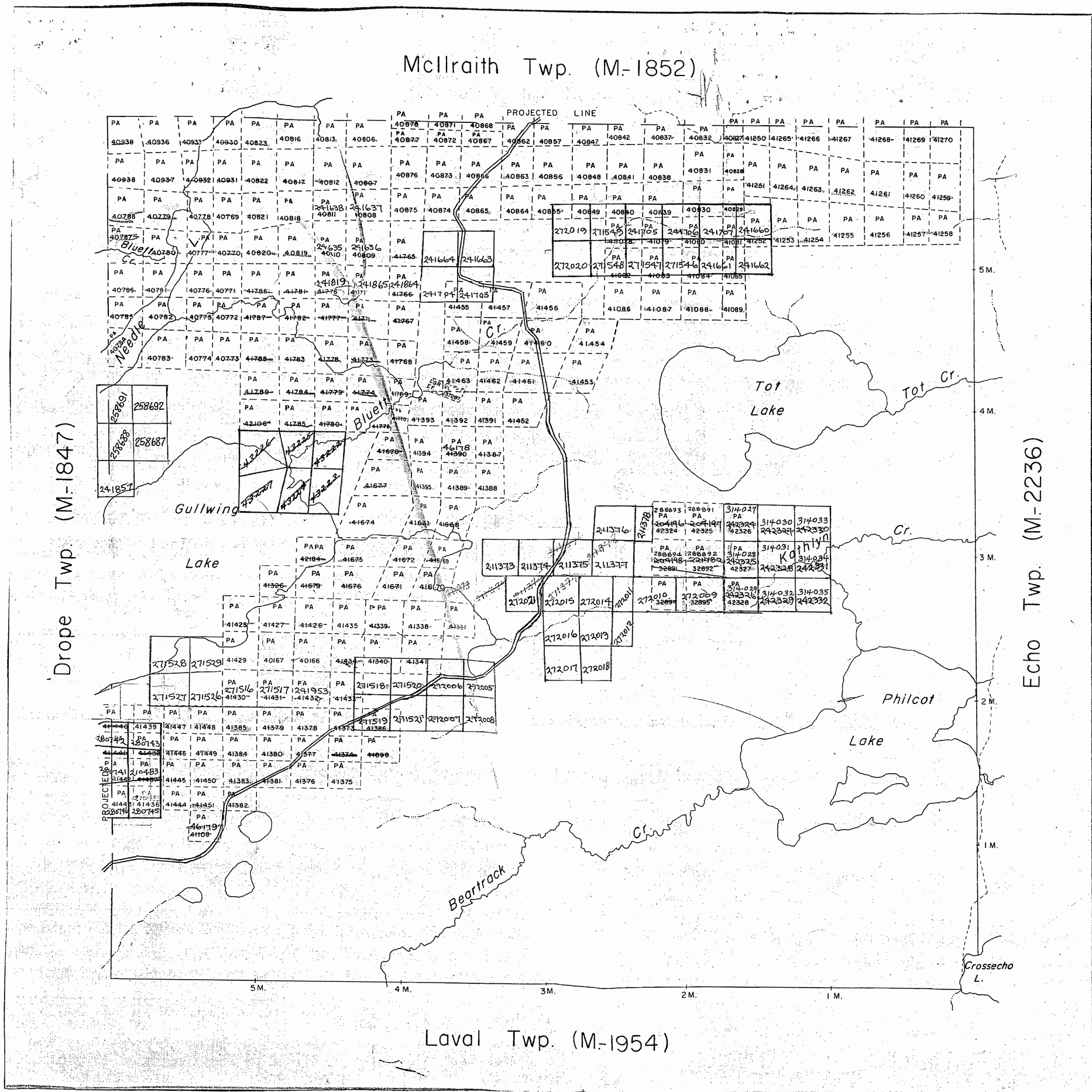


THE TOWNSHIP OF

# WEBB

DISTRICT OF
KENORA

PATRICIA
MINING DIVISION

SCALE: 1-INCH 40 CHAINS

## LEGEND

| | |
|---|---|
| PATENTED LAND | Ⓟ |
| CROWN LAND SALE | C.S. |
| LEASES | Ⓛ |
| LOCATED LAND | Loc. |
| LICENSE OF OCCUPATION | L.O. |
| MINING RIGHTS ONLY | M.R.O. |
| SURFACE RIGHTS ONLY | S.R.O. |
| ROADS | |
| IMPROVED ROADS | |
| KING'S HIGHWAYS | |
| RAILWAYS | |
| POWER LINES | |
| MARSH OR MUSKEG | |
| MINES | |
| CANCELLED | C. |

## NOTES

400' Surface Rights Reservation around all Lakes and Rivers.

#1

PATRICIA MINING DIV.
RECEIVED
APR 8 - 1968
AM 7 8 9 10 11 12 1 2 3 4 5 6 PM

G-2888

PLAN NO. M-1874

DEPARTMENT OF MINES

— ONTARIO —

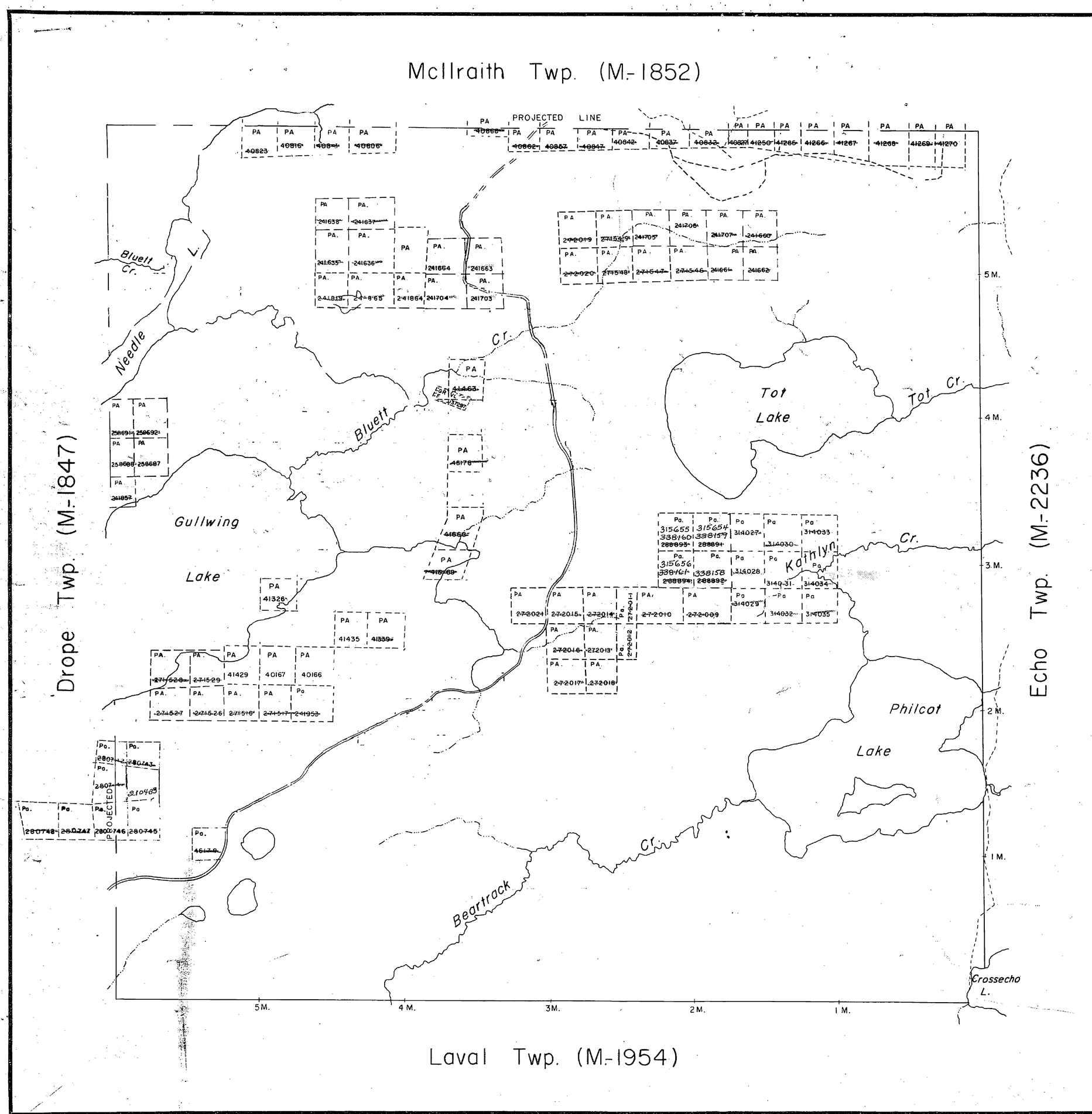


THE TOWNSHIP OF

# WEBB

DISTRICT OF KENORA

PATRICIA MINING DIVISION

SCALE: 1-INCH 40 CHAINS

## LEGEND

| | |
|---|---|
| PATENTED LAND | Ⓟ |
| CROWN LAND SALE | C.S. |
| LEASES | Ⓛ |
| LOCATED LAND | Loc. |
| LICENSE OF OCCUPATION | L.O. |
| MINING RIGHTS ONLY | M.R.O. |
| SURFACE RIGHTS ONLY | S.R.O. |
| ROADS | |
| IMPROVED ROADS | |
| KING'S HIGHWAYS | |
| RAILWAYS | |
| POWER LINES | |
| MARSH OR MUSKEG | |
| MINES | |
| CANCELLED | C. |

## NOTES

400' Surface Rights Reservation around all Lakes and Rivers.

PATRICIA MINING DIV.
RECEIVED
APR -6 1972
AM 7 8 9 10 11 12 1 2 3 4 5 6 PM

# 2
G-2888

PLAN NO. M.-1874

ONTARIO
DEPARTMENT OF MINES
AND NORTHERN AFFAIRS

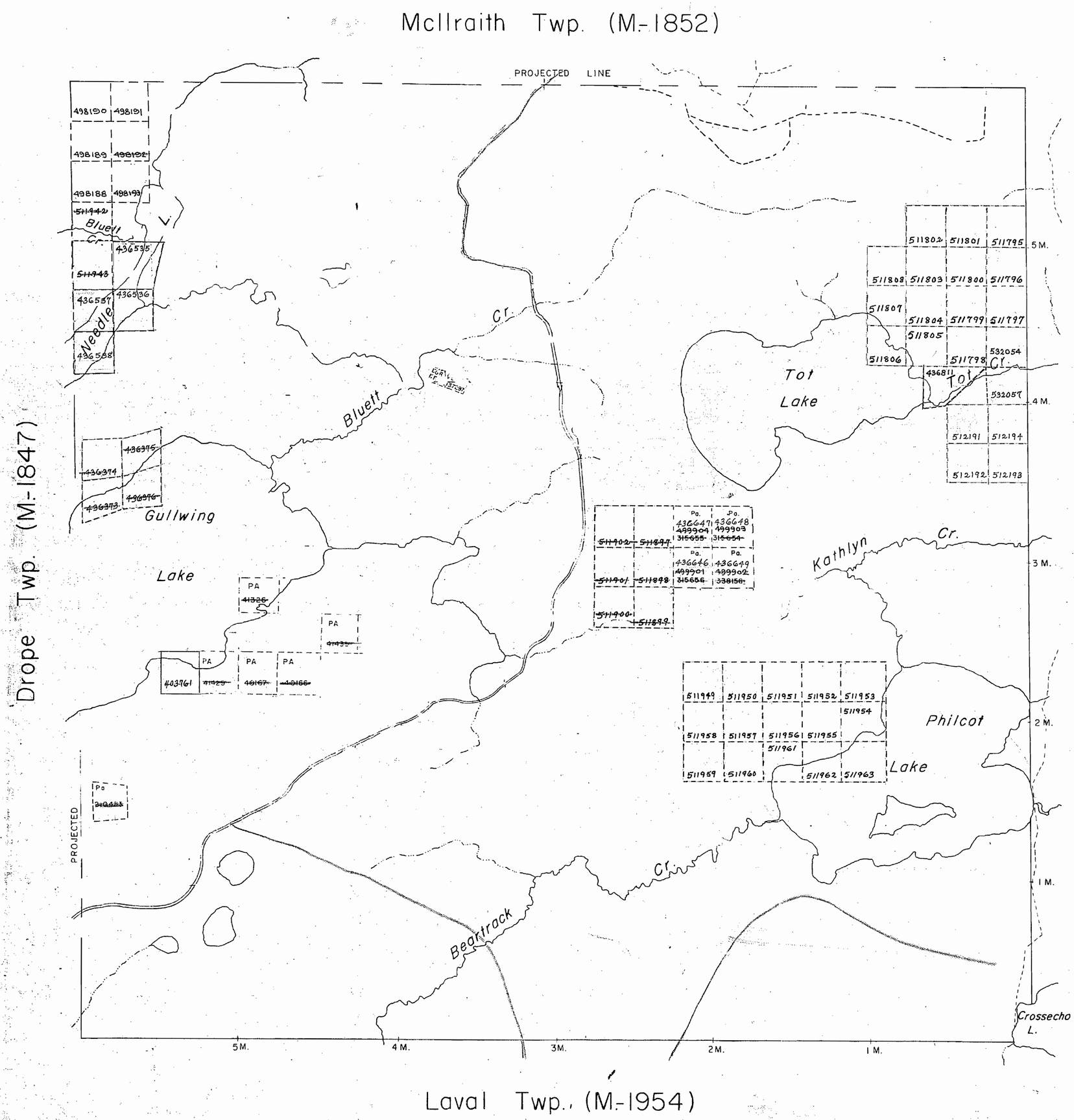


THE TOWNSHIP
OF

# WEBB

DISTRICT OF
KENORA

PATRICIA
MINING DIVISION

SCALE: 1-INCH 40 CHAINS

## LEGEND

| | |
|---|---|
| PATENTED LAND | Ⓟ |
| CROWN LAND SALE | C.S. |
| LEASES | Ⓛ |
| LOCATED LAND | Loc. |
| LICENSE OF OCCUPATION | L.O. |
| MINING RIGHTS ONLY | M.R.O. |
| SURFACE RIGHTS ONLY | S.R.O. |
| ROADS | |
| IMPROVED ROADS | |
| KING'S HIGHWAYS | |
| RAILWAYS | |
| POWER LINES | |
| MARSH OR MUSKEG | |
| MINES | |
| CANCELLED | C. |

## NOTES

400' Surface Rights Reservation around all Lakes and Rivers.

Updated May 27/77
Nov. 23/77
April 26/78
June 21/78
July 7/78
July 10/78
Aug. 25/78
Aug. 28/78
Oct. 19/79
Mar 28/79
June 6/79
July 16, 1979
SEPT 18/79

PATRICIA MINING DIV.
RECEIVED
DEC 17 1974
AM PM

#3

DATE OF ISSUE
DEC 3 1974

G-2888

PLAN NO. M-1874

ONTARIO
MINISTRY OF NATURAL RESOURCES
SURVEYS AND MAPPING BRANCH

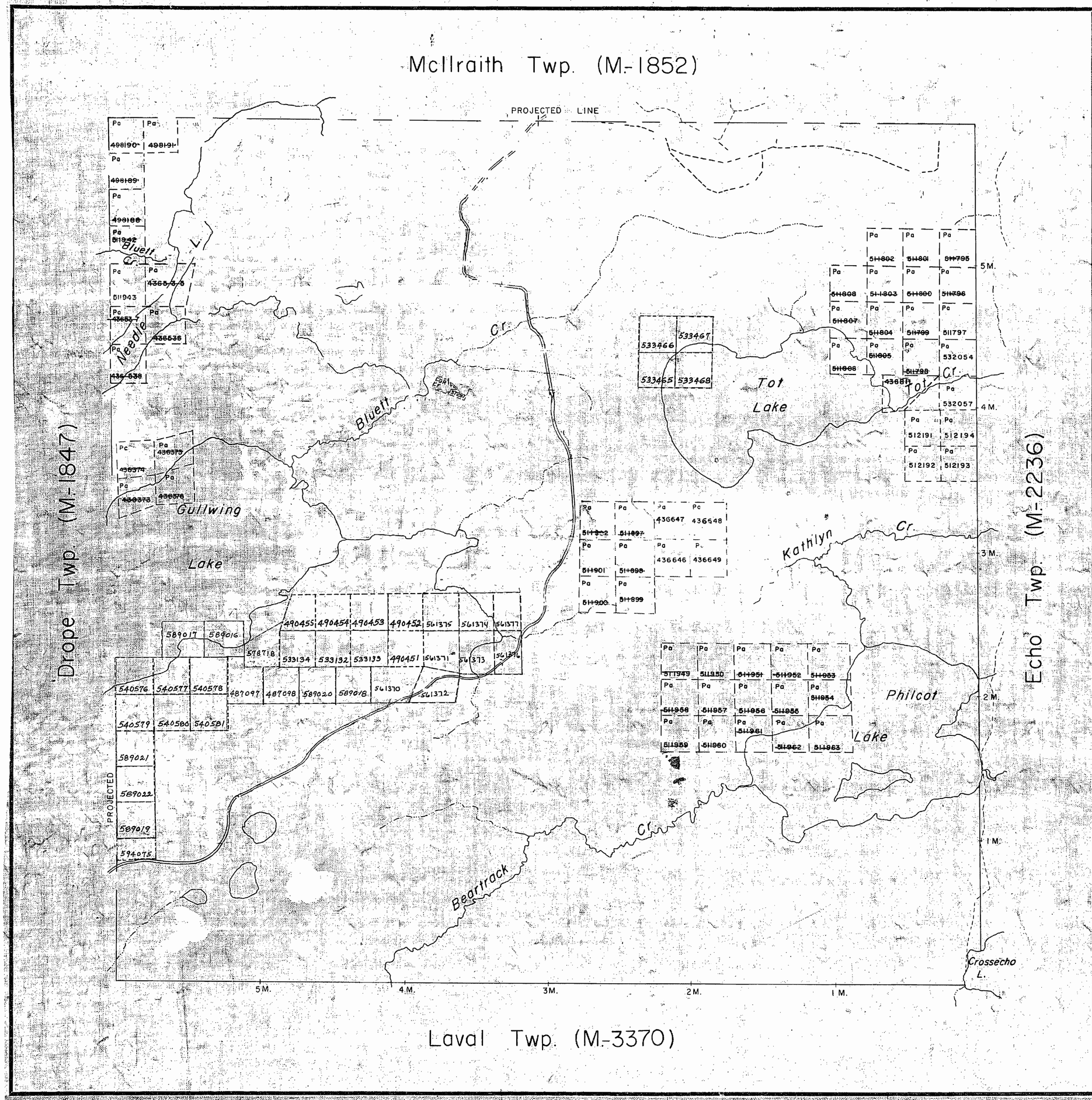


THE TOWNSHIP
OF

# WEBB

DISTRICT OF
KENORA

PATRICIA
MINING DIVISION

SCALE: 1-INCH 40 CHAINS

## LEGEND

| | |
|---|---|
| PATENTED LAND | Ⓟ |
| CROWN LAND SALE | C.S. |
| LEASES | Ⓛ |
| LOCATED LAND | Loc. |
| LICENSE OF OCCUPATION | L.O. |
| MINING RIGHTS ONLY | M.R.O. |
| SURFACE RIGHTS ONLY | S.R.O. |
| ROADS | |
| IMPROVED ROADS | |
| KING'S HIGHWAYS | |
| RAILWAYS | |
| POWER LINES | |
| MARSH OR MUSKEG | |
| MINES | |
| CANCELLED | C. |

## NOTES

400' Surface Rights Reservation around all Lakes and Rivers.

Nov. 8/79
Feb. 25/80
Aug. 12, 1980
Sept. 3, 1980
Oct. 29, 1980
Nov. 4, 1980
Nov. 28, 1980
June 9, 1981
JULY 15, 1981
July 29, 1981

DATE OF ISSUE
SEP 13 1979

#4

6-2888

PLAN NO. M.-1874

ONTARIO
MINISTRY OF NATURAL RESOURCES
SURVEYS AND MAPPING BRANCH

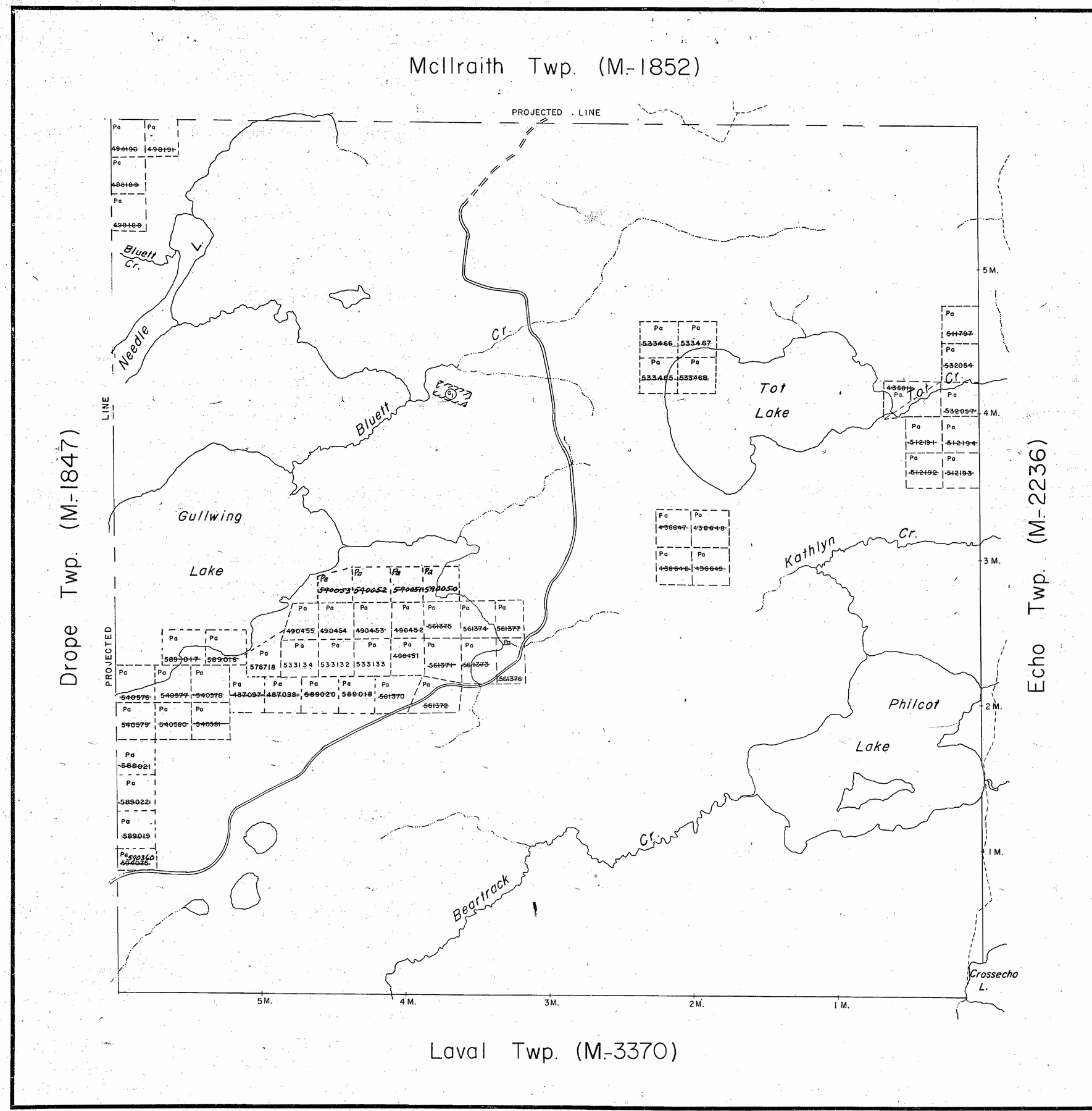


THE TOWNSHIP OF

# WEBB

DISTRICT OF
KENORA

PATRICIA
MINING DIVISION

SCALE: 1-INCH — 40 CHAINS

## LEGEND

| | |
|---|---|
| PATENTED LAND | Ⓟ |
| CROWN LAND SALE | C.S. |
| LEASES | Ⓛ |
| LOCATED LAND | Loc. |
| LICENSE OF OCCUPATION | L.O. |
| MINING RIGHTS ONLY | M.R.O. |
| SURFACE RIGHTS ONLY | S.R.O. |
| ROADS | |
| IMPROVED ROADS | |
| KING'S HIGHWAYS | |
| RAILWAYS | |
| POWER LINES | |
| MARSH OR MUSKEG | |
| MINES | |
| CANCELLED | C. |

## NOTES

400' Surface Rights Reservation around all Lakes and Rivers.

Dec. 21, 1981
Aug 5/82
Sept 29/82
Nov. 16/82
June 9/83.

DATE OF ISSUE
AUG 31 1981
Ministry of Natural Resources
TORONTO

SAND & GRAVEL

(61) GRAVEL FILE 137297

#5

6-2888

PLAN NO. M.-1874

ONTARIO
MINISTRY OF NATURAL RESOURCES
SURVEYS AND MAPPING BRANCH

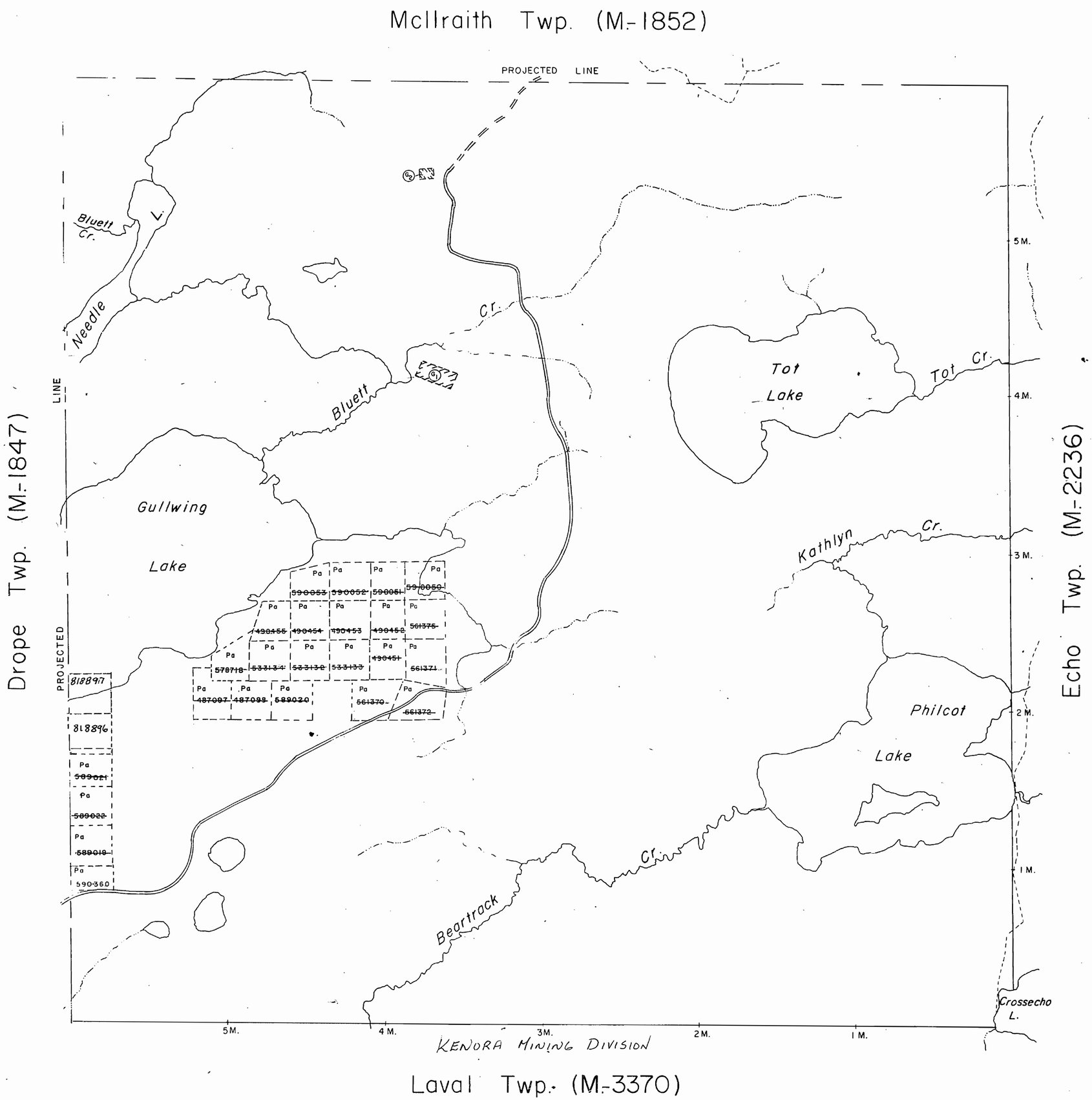


THE TOWNSHIP
OF

# WEBB

DISTRICT OF
KENORA

PATRICIA
MINING DIVISION

SCALE: 1-INCH 40 CHAINS

## LEGEND

| | |
|---|---|
| PATENTED LAND | P |
| CROWN LAND SALE | C.S. |
| LEASES | L |
| LOCATED LAND | Loc. |
| LICENSE OF OCCUPATION | L.O. |
| MINING RIGHTS ONLY | M.R.O. |
| SURFACE RIGHTS ONLY | S.R.O. |
| ROADS | |
| IMPROVED ROADS | |
| KING'S HIGHWAYS | |
| RAILWAYS | |
| POWER LINES | |
| MARSH OR MUSKEG | |
| MINES | |
| CANCELLED | C. |

## NOTES

400' Surface Rights Reservation around all Lakes and Rivers.

Dec. 18/84

## SAND & GRAVEL

G1 GRAVEL FILE 137297
G2 M.N.R. GRAVEL RESERVE 1A27

G-2888

PLAN NO. M-1874

ONTARIO
MINISTRY OF NATURAL RESOURCES
SURVEYS AND MAPPING BRANCH

## REFERENCES

AREAS WITHDRAWN FROM DISPOSITION

M.R.O. – MINING RIGHTS ONLY

S.R.O. – SURFACE RIGHTS ONLY

M.+ S. – MINING AND SURFACE RIGHTS

| Description | Order No. | Date | Disposition | File |
|---|---|---|---|---|

SAND AND GRAVEL

(G1) GRAVEL FILE Nº 137297

(G2) M.N.R. GRAVEL RESERVE Nº 1A27

Sept 26/85
OCT 16/85
DEC 30/85
June 6/86
Oct 7/86
Oct 27/86
MAY 26/87
JUNE 19/87

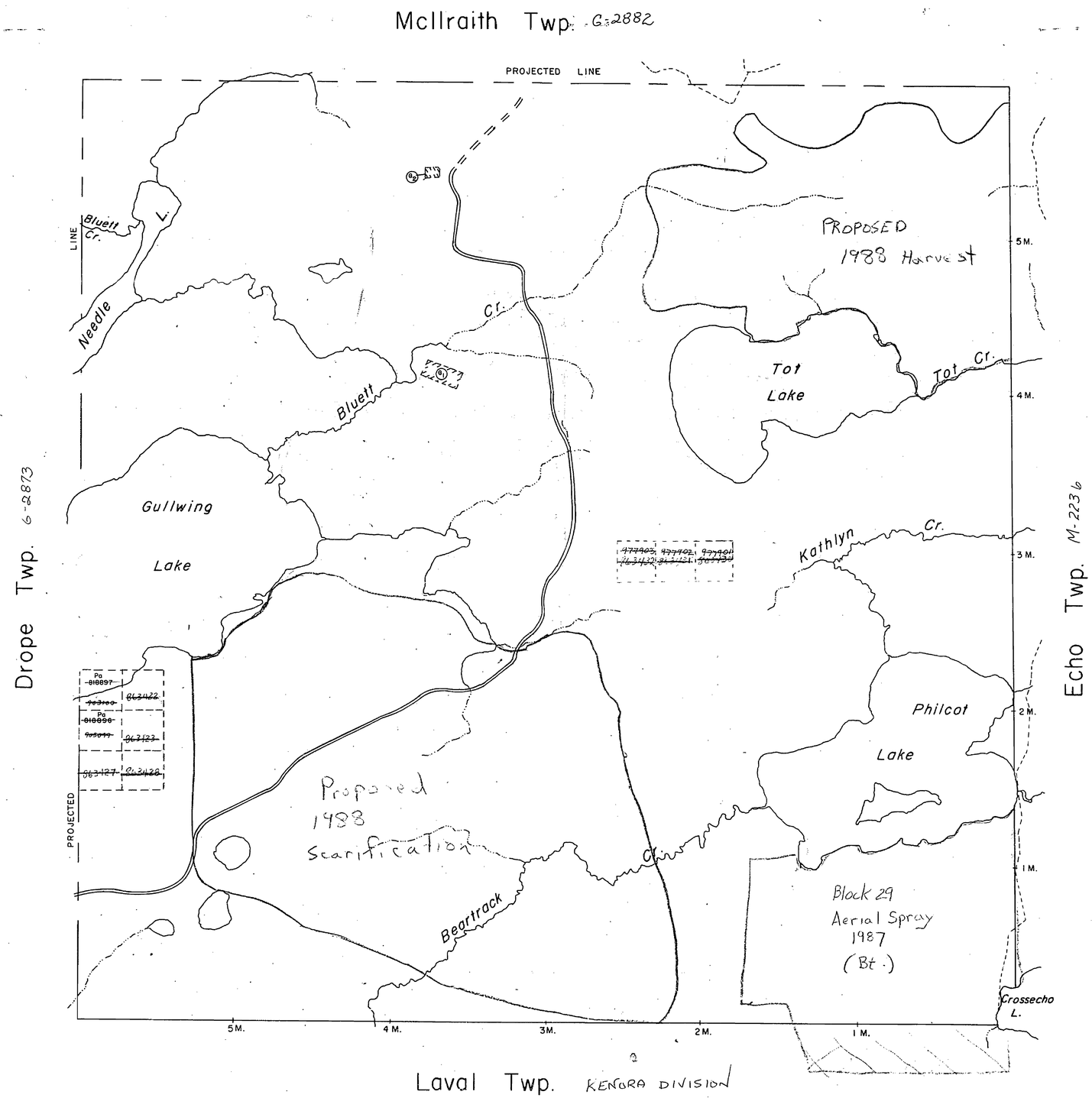


## LEGEND

HIGHWAY AND ROUTE No.
OTHER ROADS
TRAILS
SURVEYED LINES:
TOWNSHIPS, BASE LINES, ETC.
LOTS, MINING CLAIMS, PARCELS, ETC.
UNSURVEYED LINES:
LOT LINES
PARCEL BOUNDARY
MINING CLAIMS ETC.
RAILWAY AND RIGHT OF WAY
UTILITY LINES
NON-PERENNIAL STREAM
FLOODING OR FLOODING RIGHTS
SUBDIVISION OR COMPOSITE PLAN
RESERVATIONS
ORIGINAL SHORELINE
MARSH OR MUSKEG
MINES
TRAVERSE MONUMENT

## DISPOSITION OF CROWN LANDS

| TYPE OF DOCUMENT | SYMBOL |
|---|---|
| PATENT, SURFACE & MINING RIGHTS | ● |
| " , SURFACE RIGHTS ONLY | ◓ |
| " , MINING RIGHTS ONLY | ◒ |
| LEASE, SURFACE & MINING RIGHTS | ■ |
| " , SURFACE RIGHTS ONLY | ⬒ |
| " , MINING RIGHTS ONLY | ⬓ |
| LICENCE OF OCCUPATION | ▼ |
| ORDER-IN-COUNCIL | OC |
| RESERVATION | (R) |
| CANCELLED | ⊗ |
| SAND & GRAVEL | (G) |

NOTE: MINING RIGHTS IN PARCELS PATENTED PRIOR TO MAY 6, 1913, VESTED IN ORIGINAL PATENTEE BY THE PUBLIC LANDS ACT, R.S.O. 1970, CHAP. 380, SEC. 63, SUBSEC 1.

SCALE: 1 INCH = 40 CHAINS

FEET 0 1000 2000 4000 6000 8000

METRES 0 200 1000 (1 KM) 2000 (2 KM)

TOWNSHIP

# WEBB

M.N.R. ADMINISTRATIVE DISTRICT

DRYDEN

MINING DIVISION

PATRICIA

LAND TITLES / REGISTRY DIVISION

KENORA

Ontario Ministry of Natural Resources — Land Management Branch

Date MAY 1985

Number G-2888

## REFERENCES

AREAS WITHDRAWN FROM DISPOSITION

M.R.O. – MINING RIGHTS ONLY

S.R.O. – SURFACE RIGHTS ONLY

M.+ S. – MINING AND SURFACE RIGHTS

| Description | Order No. | Date | Disposition | File |
|---|---|---|---|---|

SAND AND GRAVEL

(G1) GRAVEL FILE Nº 137297

(G2) M.N.R. GRAVEL RESERVE Nº 1427

MAY 25 '85

JUNE 16/92 R
93 Mar 09 (R)

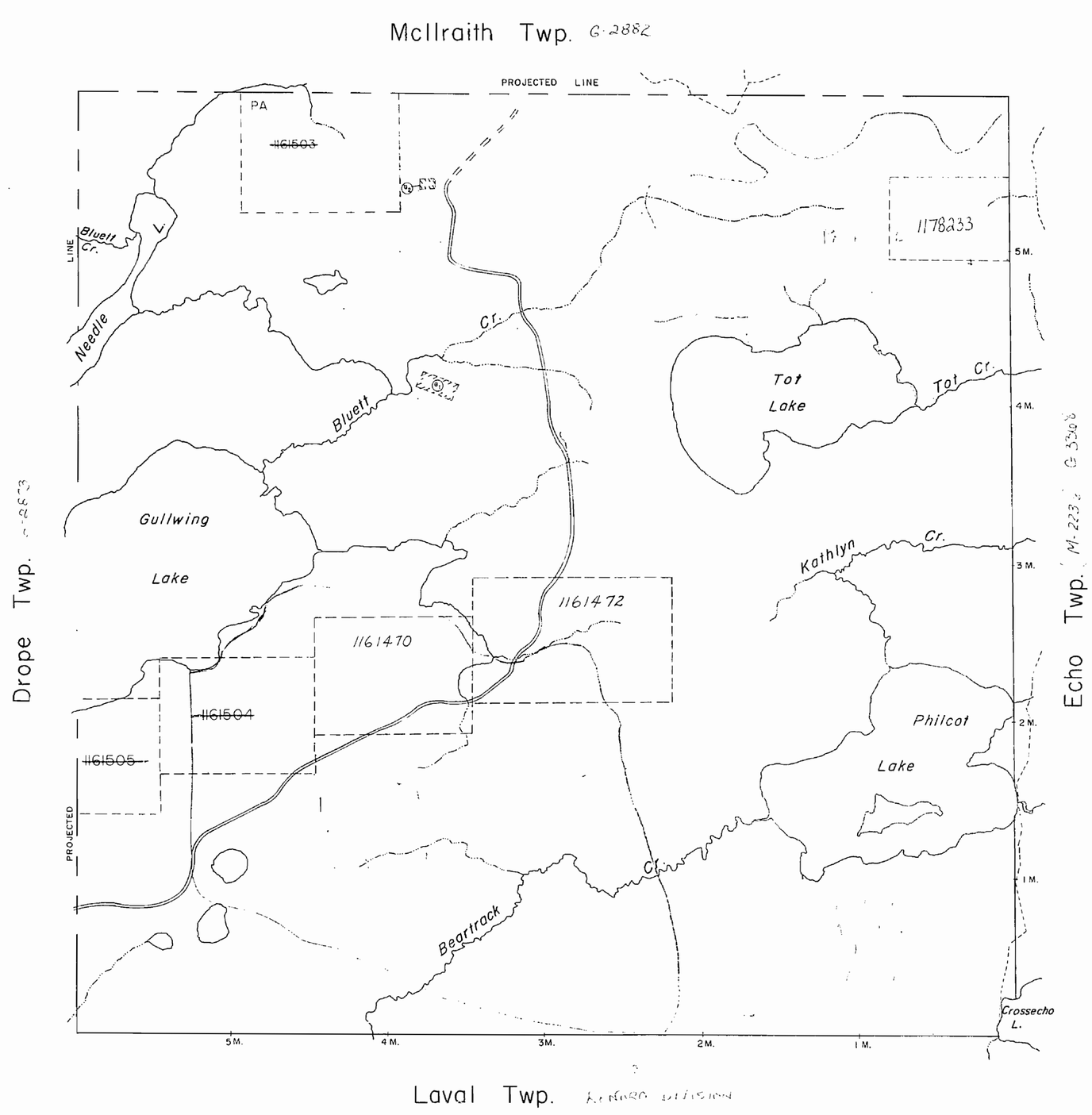


## LEGEND

HIGHWAY AND ROUTE No.
OTHER ROADS
TRAILS
SURVEYED LINES:
TOWNSHIPS, BASE LINES, ETC.
LOTS, MINING CLAIMS, PARCELS, ETC.
UNSURVEYED LINES:
LOT LINES
PARCEL BOUNDARY
MINING CLAIMS ETC.
RAILWAY AND RIGHT OF WAY
UTILITY LINES
NON-PERENNIAL STREAM
FLOODING OR FLOODING RIGHTS
SUBDIVISION OR COMPOSITE PLAN
RESERVATIONS
ORIGINAL SHORELINE
MARSH OR MUSKEG
MINES
TRAVERSE MONUMENT

## DISPOSITION OF CROWN LANDS

| TYPE OF DOCUMENT | SYMBOL |
|---|---|
| PATENT, SURFACE & MINING RIGHTS | ● |
| " , SURFACE RIGHTS ONLY | ◓ |
| " , MINING RIGHTS ONLY | ◒ |
| LEASE, SURFACE & MINING RIGHTS | ■ |
| " , SURFACE RIGHTS ONLY | ⬒ |
| " , MINING RIGHTS ONLY | ⬓ |
| LICENCE OF OCCUPATION | ▼ |
| ORDER-IN-COUNCIL | OC |
| RESERVATION | Ⓡ |
| CANCELLED | ⊗ |
| SAND & GRAVEL | Ⓖ |

NOTE: MINING RIGHTS IN PARCELS PATENTED PRIOR TO MAY 6, 1913, VESTED IN ORIGINAL PATENTEE BY THE PUBLIC LANDS ACT, R.S.O. 1970, CHAP. 380, SEC. 63, SUBSEC 1.

SCALE: 1 INCH = 40 CHAINS

FEET 0 1000 2000 4000 6000 8000

METRES 0 200 1000 (1 KM) 2000 (2 KM)

TOWNSHIP

# WEBB

M.N.R. ADMINISTRATIVE DISTRICT

DRYDEN

MINING DIVISION

PATRICIA

LAND TITLES / REGISTRY DIVISION

KENORA

Ontario Ministry of Natural Resources — Land Management Branch

Date MAY 1985

Number G-2888

THE INFORMATION THAT APPEARS ON THIS MAP HAS BEEN COMPILED FROM VARIOUS SOURCES AND ACCURACY IS NOT GUARANTEED. THOSE WISHING TO STAKE MINING CLAIMS SHOULD CONSULT WITH THE MINING RECORDER, MINISTRY OF NORTHERN DEVELOPMENT AND MINES, FOR ADDITIONAL INFORMATION ON THE STATUS OF THE LANDS SHOWN HEREON.

## REFERENCES

AREAS WITHDRAWN FROM DISPOSITION

M.R.O. – MINING RIGHTS ONLY

S.R.O. – SURFACE RIGHTS ONLY

M.+ S. – MINING AND SURFACE RIGHTS

| Description | Order No. | Date | Disposition | File |
|---|---|---|---|---|

SAND AND GRAVEL

(G1) GRAVEL FILE Nº 137297

(G2) M.N.R. GRAVEL RESERVE Nº 1427

Sept 26/85
Oct 12/85
June 6/86
Oct 7/86
Oct 27/86
MAY 26 '87
JUNE 19/87
JUNE 16/92 R
93mar 09 (R)

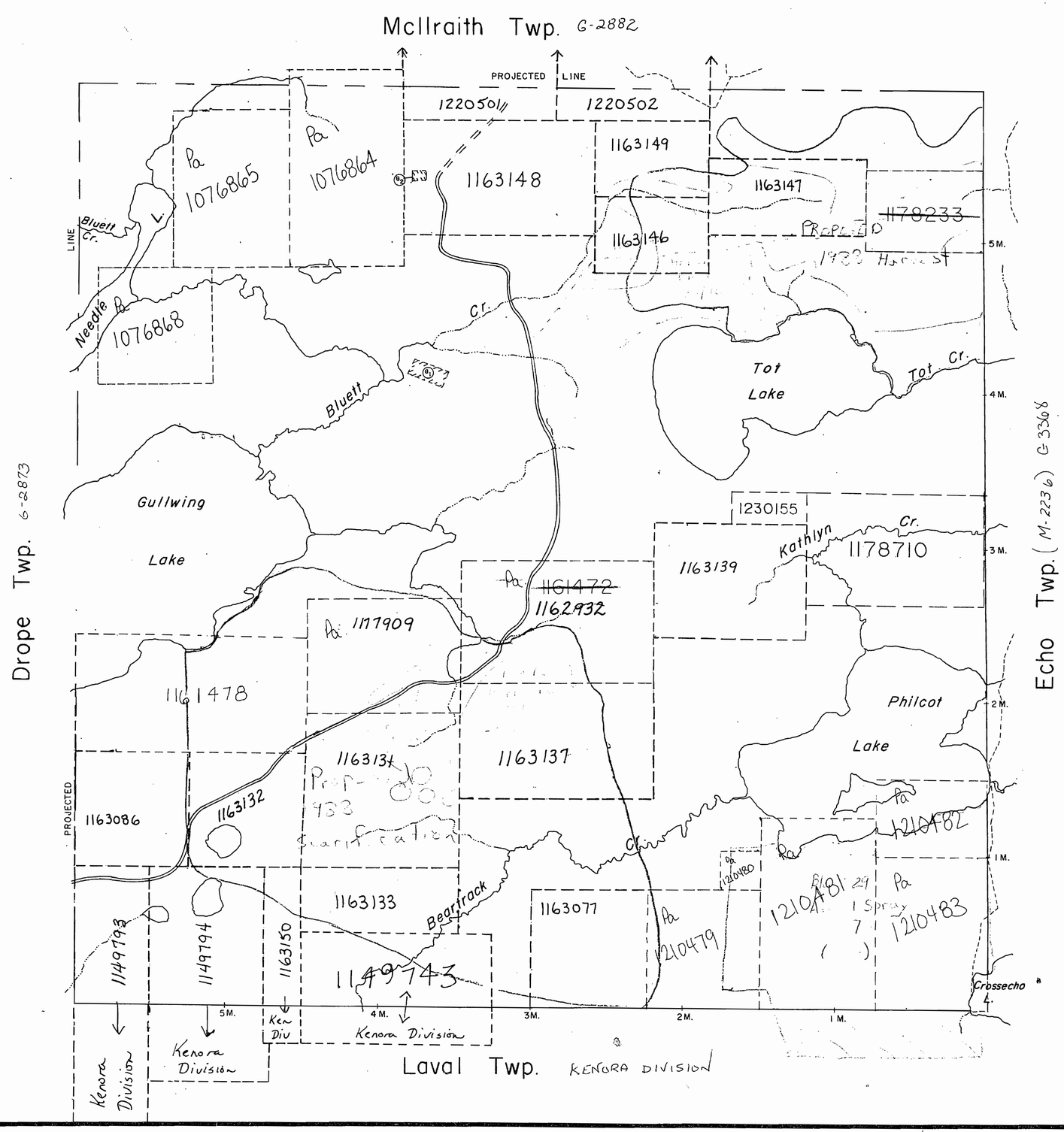


## LEGEND

HIGHWAY AND ROUTE No.
OTHER ROADS
TRAILS
SURVEYED LINES:
TOWNSHIPS, BASE LINES, ETC.
LOTS, MINING CLAIMS, PARCELS, ETC.
UNSURVEYED LINES:
LOT LINES
PARCEL BOUNDARY
MINING CLAIMS ETC.
RAILWAY AND RIGHT OF WAY
UTILITY LINES
NON-PERENNIAL STREAM
FLOODING OR FLOODING RIGHTS
SUBDIVISION OR COMPOSITE PLAN
RESERVATIONS
ORIGINAL SHORELINE
MARSH OR MUSKEG
MINES
TRAVERSE MONUMENT

## DISPOSITION OF CROWN LANDS

| TYPE OF DOCUMENT | SYMBOL |
|---|---|
| PATENT, SURFACE & MINING RIGHTS | ● |
| " , SURFACE RIGHTS ONLY | ◓ |
| " , MINING RIGHTS ONLY | ◒ |
| LEASE, SURFACE & MINING RIGHTS | ■ |
| " , SURFACE RIGHTS ONLY | ⬒ |
| " , MINING RIGHTS ONLY | ⬓ |
| LICENCE OF OCCUPATION | ▼ |
| ORDER-IN-COUNCIL | OC |
| RESERVATION | (R) |
| CANCELLED | ⊗ |
| SAND & GRAVEL | (G) |

NOTE: MINING RIGHTS IN PARCELS PATENTED PRIOR TO MAY 6, 1913, VESTED IN ORIGINAL PATENTEE BY THE PUBLIC LANDS ACT, R.S.O. 1970, CHAP. 380, SEC. 63, SUBSEC 1.

SCALE: 1 INCH = 40 CHAINS

FEET 0 1000 2000 4000 6000 8000

METRES 0 200 1000 (1 KM) 2000 (2 KM)

TOWNSHIP

# WEBB

DATE OF ISSUE

FEB 24 1998

PROVINCIAL RECORDING OFFICE - SUDBURY

M.N.R. ADMINISTRATIVE DISTRICT

DRYDEN

MINING DIVISION

PATRICIA

LAND TITLES / REGISTRY DIVISION

KENORA

Ontario Ministry of Natural Resources — Land Management Branch

Date MAY 1985

Number G-2888

TRIM LINE

G-2888

WEBB TWP.

## REFERENCES

**AREAS WITHDRAWN FROM DISPOSITION**

M.R.O. – MINING RIGHTS ONLY

S.R.O. – SURFACE RIGHTS ONLY

M.+S. – MINING AND SURFACE RIGHTS

| Description | Order No. | Date | Disposition | File |
|---|---|---|---|---|

**SAND AND GRAVEL**

GRAVEL FILE Nº 137297

M.N.R. GRAVEL RESERVE Nº 1427

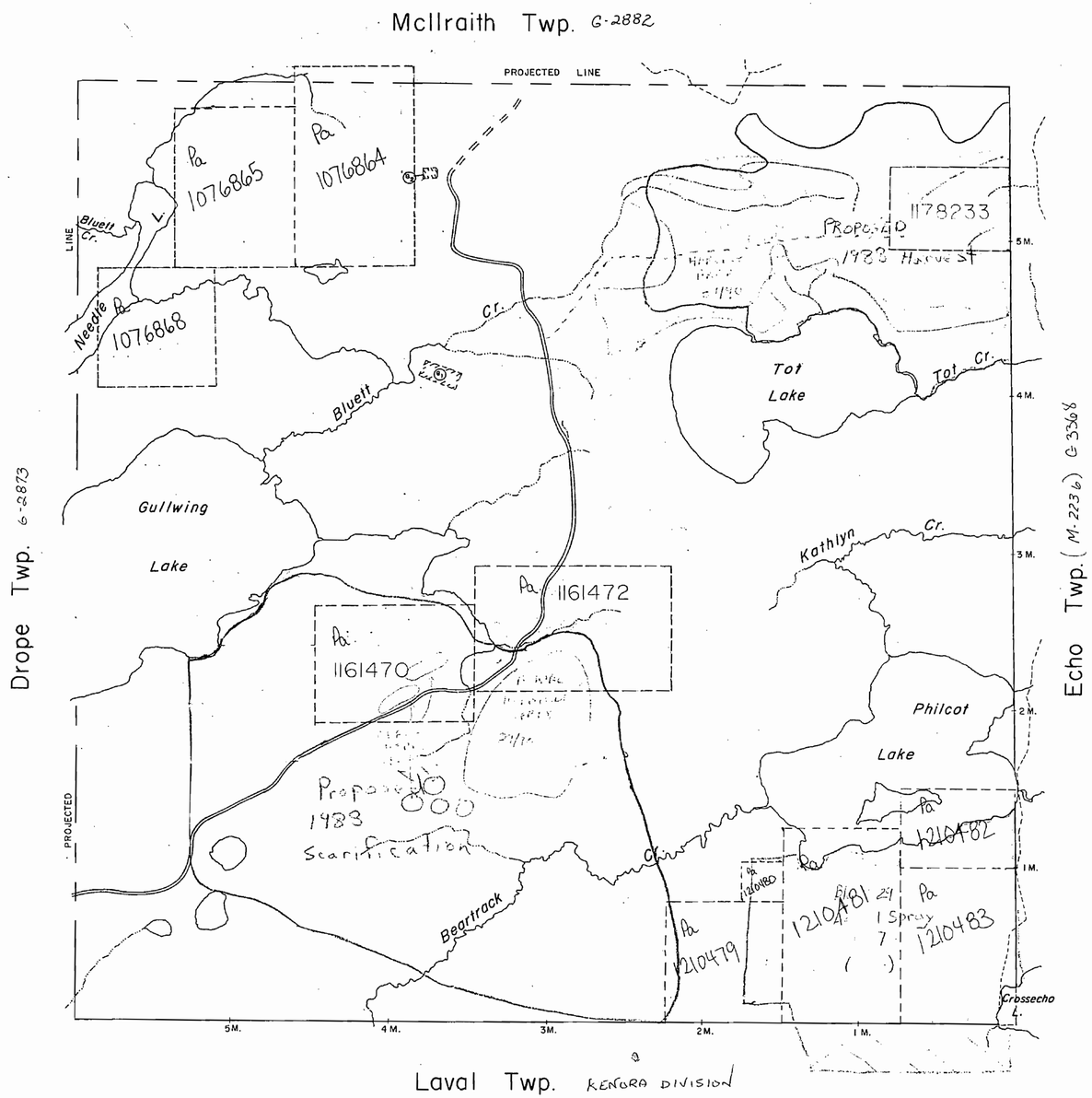


## LEGEND

HIGHWAY AND ROUTE No.
OTHER ROADS
TRAILS
SURVEYED LINES:
TOWNSHIPS, BASE LINES, ETC.
LOTS, MINING CLAIMS, PARCELS, ETC.
UNSURVEYED LINES:
LOT LINES
PARCEL BOUNDARY
MINING CLAIMS ETC.
RAILWAY AND RIGHT OF WAY
UTILITY LINES
NON-PERENNIAL STREAM
FLOODING OR FLOODING RIGHTS
SUBDIVISION OR COMPOSITE PLAN
RESERVATIONS
ORIGINAL SHORELINE
MARSH OR MUSKEG
MINES
TRAVERSE MONUMENT

## DISPOSITION OF CROWN LANDS

| TYPE OF DOCUMENT | SYMBOL |
|---|---|
| PATENT, SURFACE & MINING RIGHTS | ● |
| " , SURFACE RIGHTS ONLY | ◓ |
| " , MINING RIGHTS ONLY | ◒ |
| LEASE, SURFACE & MINING RIGHTS | ■ |
| " , SURFACE RIGHTS ONLY | ◙ |
| " , MINING RIGHTS ONLY | ◘ |
| LICENCE OF OCCUPATION | ▼ |
| ORDER-IN-COUNCIL | OC |
| RESERVATION | ⊛ |
| CANCELLED | ⊗ |
| SAND & GRAVEL | ⊙ |

NOTE: MINING RIGHTS IN PARCELS PATENTED PRIOR TO MAY 6, 1913, VESTED IN ORIGINAL PATENTEE BY THE PUBLIC LANDS ACT, R.S.O. 1970, CHAP. 380, SEC. 63, SUBSEC 1.

SCALE: 1 INCH = 40 CHAINS

FEET 0 1000 2000 4000 6000 8000

METRES 0 200 1000 (1 KM) 2000 (2 KM)

TOWNSHIP

# WEBB

M.N.R. ADMINISTRATIVE DISTRICT

DRYDEN

MINING DIVISION

PATRICIA

LAND TITLES / REGISTRY DIVISION

KENORA

Ontario Ministry of Natural Resources — Land Management Branch

Date MAY 1985

Number G-2888

THE INFORMATION THAT APPEARS ON THIS MAP HAS BEEN COMPILED FROM VARIOUS SOURCES, AND ACCURACY IS NOT GUARANTEED. THOSE WISHING TO STAKE MINING CLAIMS SHOULD CONSULT WITH THE MINING RECORDER, MINISTRY OF NORTHERN DEVELOPMENT AND MINES, FOR ADDITIONAL INFORMATION ON THE STATUS OF THE LANDS SHOWN HEREON.

TRIM LINE

## REFERENCES

**AREAS WITHDRAWN FROM DISPOSITION**

M.R.O. – MINING RIGHTS ONLY
S.R.O. – SURFACE RIGHTS ONLY
M.+S. – MINING AND SURFACE RIGHTS

| Description | Order No. | Date | Disposition | File |
|---|---|---|---|---|

**SAND AND GRAVEL**

(G1) GRAVEL FILE Nº 137297.

(G2) M.N.R. GRAVEL RESERVE Nº 1A27

Sept 26/95
OCT 16/95
DEC 30/95
June 6/96
Oct 7/96
Oct 21/96
MAY 26/97
JUNE 19/97
JUNE 16/92 R
93Mar.09(R)
12JUN96(R)
96NOR30 – (C)
97May16(C)

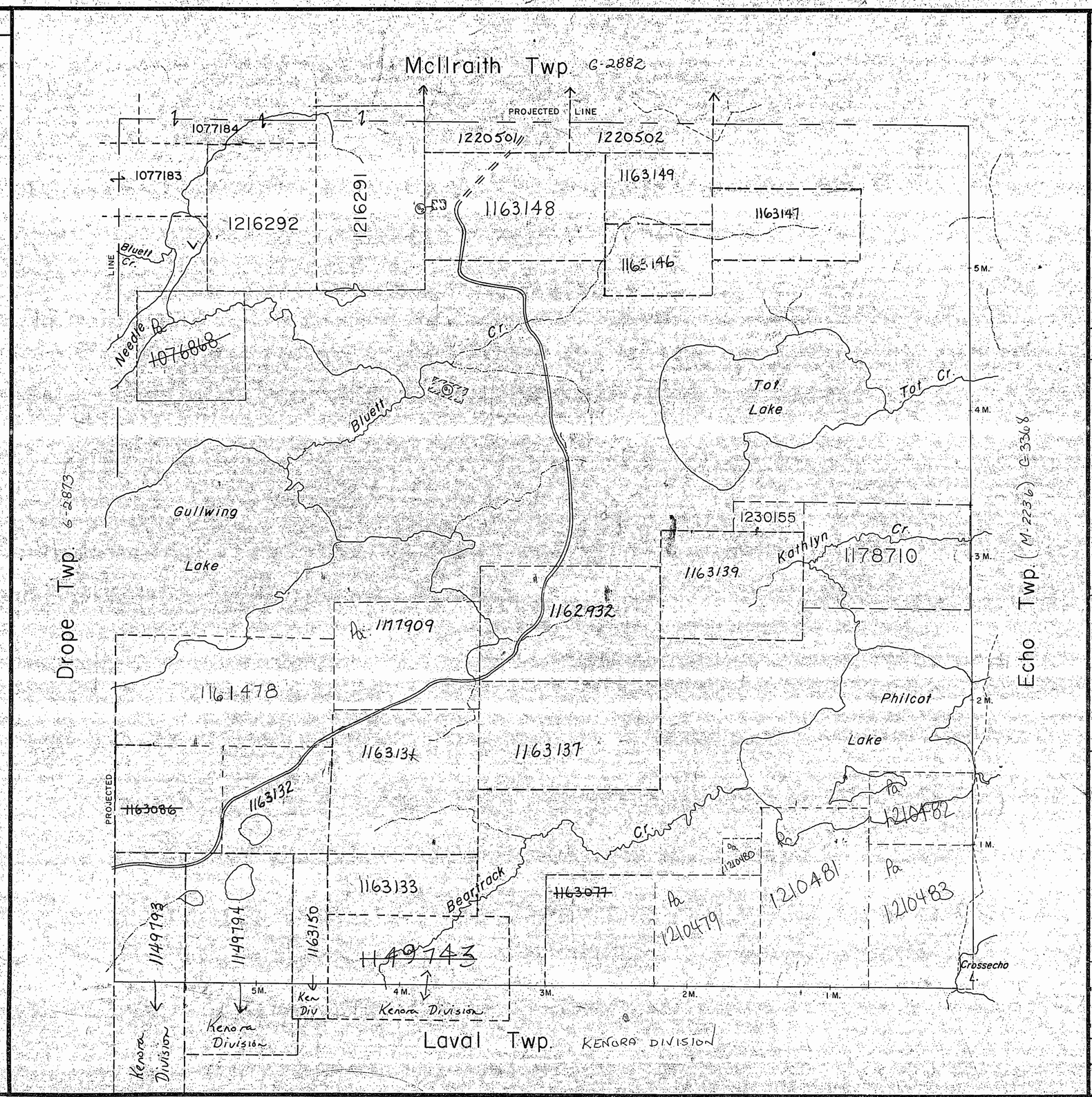


## LEGEND

- HIGHWAY AND ROUTE No.
- OTHER ROADS
- TRAILS
- SURVEYED LINES:
  - TOWNSHIPS, BASE LINES, ETC.
  - LOTS, MINING CLAIMS, PARCELS, ETC.
- UNSURVEYED LINES:
  - LOT LINES
  - PARCEL BOUNDARY
  - MINING CLAIMS ETC.
- RAILWAY AND RIGHT OF WAY
- UTILITY LINES
- NON-PERENNIAL STREAM
- FLOODING OR FLOODING RIGHTS
- SUBDIVISION OR COMPOSITE PLAN
- RESERVATIONS
- ORIGINAL SHORELINE
- MARSH OR MUSKEG
- MINES
- TRAVERSE MONUMENT

## DISPOSITION OF CROWN LANDS

| TYPE OF DOCUMENT | SYMBOL |
|---|---|
| PATENT, SURFACE & MINING RIGHTS | ● |
| " SURFACE RIGHTS ONLY | ◓ |
| " MINING RIGHTS ONLY | ◒ |
| LEASE, SURFACE & MINING RIGHTS | ■ |
| " SURFACE RIGHTS ONLY | ⬒ |
| " MINING RIGHTS ONLY | ⬓ |
| LICENCE OF OCCUPATION | ▼ |
| ORDER-IN-COUNCIL | OC |
| RESERVATION | Ⓡ |
| CANCELLED | ⊗ |
| SAND & GRAVEL | Ⓢ |

NOTE: MINING RIGHTS IN PARCELS PATENTED PRIOR TO MAY 6, 1913, VESTED IN ORIGINAL PATENTEE BY THE PUBLIC LANDS ACT, R.S.O. 1970, CHAP. 380, SEC. 63, SUBSEC 1.

SCALE: 1 INCH = 40 CHAINS

FEET 0 1000 2000 4000 6000 8000
METRES 0 200 1000 (1 KM) 2000 (2 KM)

DATE OF ISSUE
SEP 22 1998
PROVINCIAL RECORDING OFFICE - SUDBURY

TOWNSHIP
# WEBB

M.N.R. ADMINISTRATIVE DISTRICT
DRYDEN

MINING DIVISION
PATRICIA

LAND TITLES / REGISTRY DIVISION
KENORA

Ontario Ministry of Natural Resources — Land Management Branch

Date MAY 1985

Number G-2888

## REFERENCES

### AREAS WITHDRAWN FROM DISPOSITION

M.R.O. – MINING RIGHTS ONLY

S.R.O. – SURFACE RIGHTS ONLY

M.+ S. – MINING AND SURFACE RIGHTS

| Description | Order No. | Date | Disposition | File |
|---|---|---|---|---|

### SAND AND GRAVEL

(9) GRAVEL FILE Nº 137297

(4) M.N.R. GRAVEL RESERVE Nº 1427

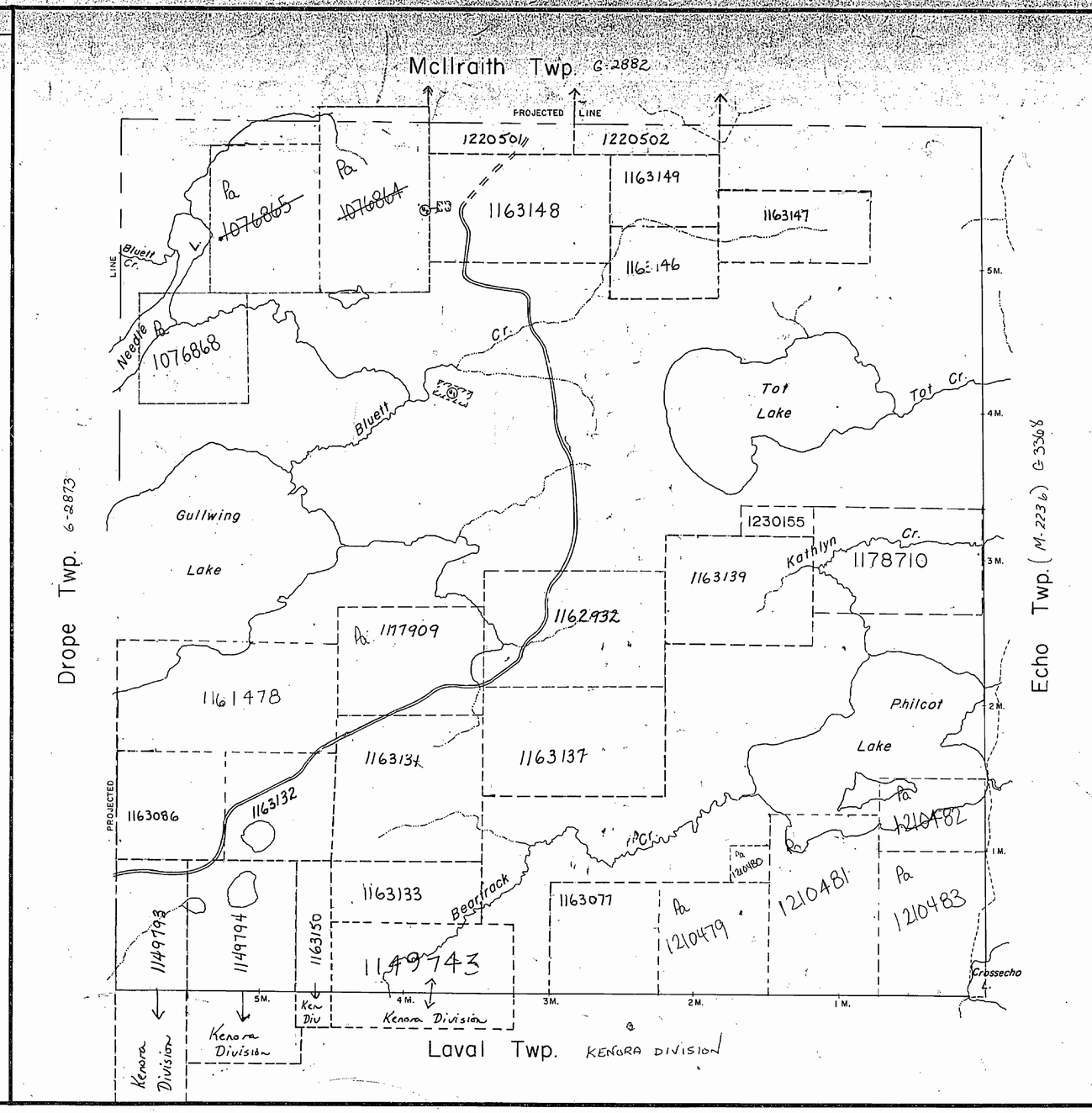


## LEGEND

HIGHWAY AND ROUTE No.
OTHER ROADS
TRAILS
SURVEYED LINES:
TOWNSHIPS, BASE LINES, ETC.
LOTS, MINING CLAIMS, PARCELS, ETC.
UNSURVEYED LINES:
LOT LINES
PARCEL BOUNDARY
MINING CLAIMS ETC.
RAILWAY AND RIGHT OF WAY
UTILITY LINES
NON-PERENNIAL STREAM
FLOODING OR FLOODING RIGHTS
SUBDIVISION OR COMPOSITE PLAN
RESERVATIONS
ORIGINAL SHORELINE
MARSH OR MUSKEG
MINES
TRAVERSE MONUMENT

## DISPOSITION OF CROWN LANDS

| TYPE OF DOCUMENT | SYMBOL |
|---|---|
| PATENT, SURFACE & MINING RIGHTS | ● |
| " , SURFACE RIGHTS ONLY | ◓ |
| " , MINING RIGHTS ONLY | ◒ |
| LEASE, SURFACE & MINING RIGHTS | ■ |
| " , SURFACE RIGHTS ONLY | ⬒ |
| " , MINING RIGHTS ONLY | ⬓ |
| LICENCE OF OCCUPATION | ▼ |
| ORDER-IN-COUNCIL | OC |
| RESERVATION | ⊘ |
| CANCELLED | ⊗ |
| SAND & GRAVEL | ⊘ |

NOTE: MINING RIGHTS IN PARCELS PATENTED PRIOR TO MAY 8, 1913, VESTED IN ORIGINAL PATENTEE BY THE PUBLIC LANDS ACT, R.S.O. 1970, CHAP. 380, SEC. 63, SUBSEC 1.

SCALE: 1 INCH = 40 CHAINS

FEET 0 1000 2000 4000 6000 8000

METRES 0 200 1000 (1 KM) 2000 (2 KM)

TOWNSHIP

# WEBB

M.N.R. ADMINISTRATIVE DISTRICT

DRYDEN

MINING DIVISION

PATRICIA

LAND TITLES / REGISTRY DIVISION

KENORA

Ministry of Natural Resources — Land Management Branch — Ontario

Date MAY 1985

Number G-2888

DATE OF ISSUE MAY 06 1986 PROVINCIAL RECORDING OFFICE - SUDBURY

THE INFORMATION THAT APPEARS ON THIS MAP HAS BEEN COMPILED FROM VARIOUS SOURCES, AND ACCURACY IS NOT GUARANTEED. THOSE WISHING TO STAKE MINING CLAIMS SHOULD CONSULT WITH THE MINING RECORDER, MINISTRY OF NORTHERN DEVELOPMENT AND MINES, FOR ADDITIONAL INFORMATION ON THE STATUS OF THE LANDS SHOWN HEREON.

MEBB LT 888 G-S888

TRIM LINE

G-S888

April 3/91 R
Apr 26/93 C
June 6/94 C
Jun 21/96
May 4/95
June 6/95 Cancelled
APR 24/96 R
MAY 13/96 R
23 MAY 96 R
96 AUG 15 (R)
96 Aug 29 (R)
96 SEP 16 (R)
96 OCT 21 (R)
96 DEC 06 (REC)
96 DEC 18 (REC)
96 DEC 30 (REC)
97 Jan 10 (REC)
Hard 11 1111 (C)
97 MAR 04 (REC)
97 MAR 10 (REC)
97 Apr 23 (REC)
97 Jul 03 (REC)

## REFERENCES

### AREAS WITHDRAWN FROM DISPOSITION

M.R.O. – MINING RIGHTS ONLY

S.R.O. – SURFACE RIGHTS ONLY

M.+S. – MINING AND SURFACE RIGHTS

| Description | Order No. | Date | Disposition | File |
|---|---|---|---|---|

### SAND AND GRAVEL

(G1) GRAVEL FILE Nº 137297

(G2) M.N.R. GRAVEL RESERVE Nº 1427

Sept 26/85
OCT 16/85
DEC 30/85
June 6/86
Oct 7/86
Oct 27/86
MAY 26/87
JUNE 19/87
JUNE 16/92 R
95 Mar 09 (R)
12 JUL 96/C
96 APR 30 – (C)
97 May 16 (C)

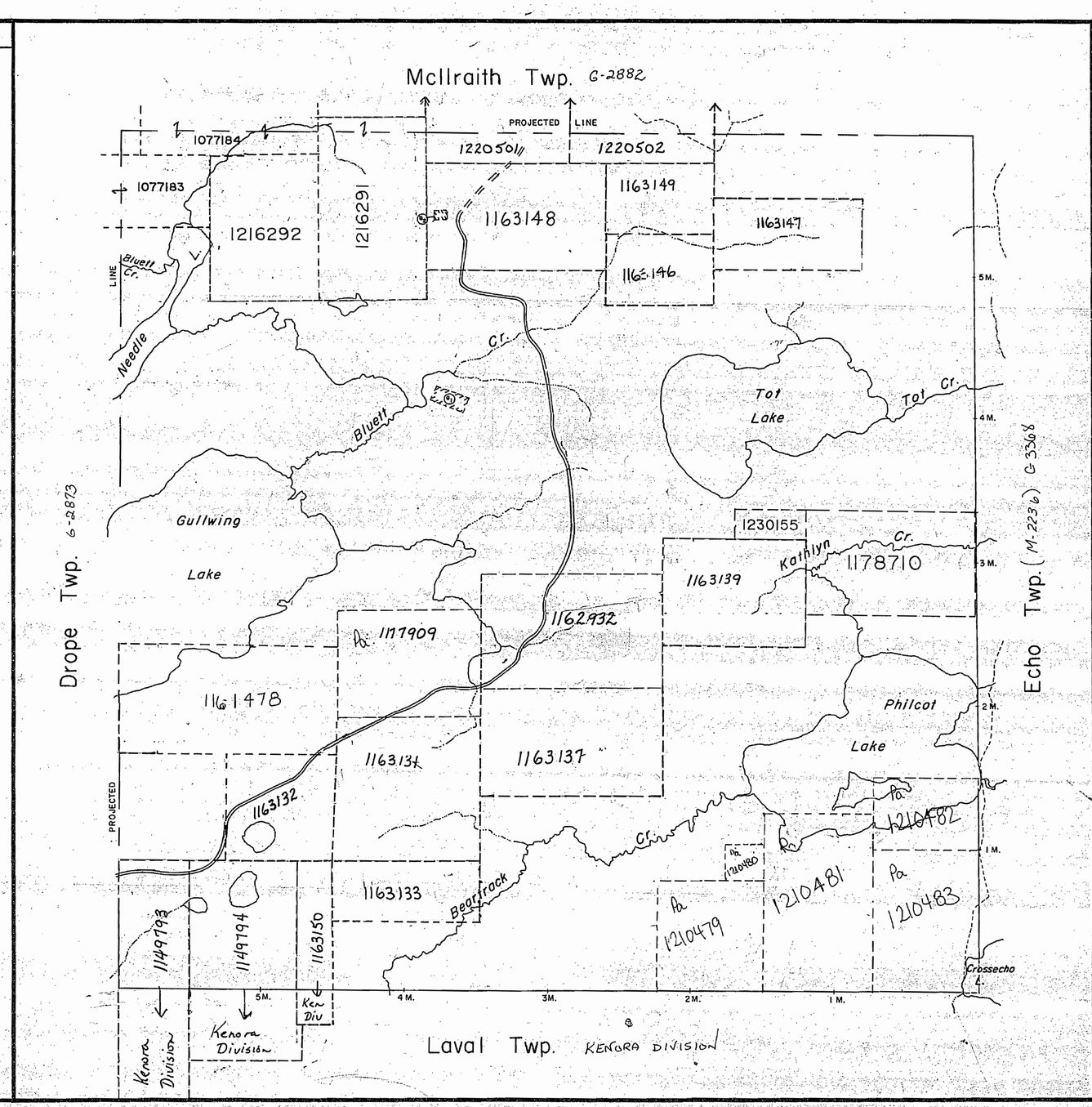


## LEGEND

HIGHWAY AND ROUTE No.
OTHER ROADS
TRAILS
SURVEYED LINES:
TOWNSHIPS, BASE LINES, ETC.
LOTS, MINING CLAIMS, PARCELS, ETC.
UNSURVEYED LINES:
LOT LINES
PARCEL BOUNDARY
MINING CLAIMS ETC.
RAILWAY AND RIGHT OF WAY
UTILITY LINES
NON-PERENNIAL STREAM
FLOODING OR FLOODING RIGHTS
SUBDIVISION OR COMPOSITE PLAN
RESERVATIONS
ORIGINAL SHORELINE
MARSH OR MUSKEG
MINES
TRAVERSE MONUMENT

## DISPOSITION OF CROWN LANDS

| TYPE OF DOCUMENT | SYMBOL |
|---|---|
| PATENT, SURFACE & MINING RIGHTS | ● |
| " , SURFACE RIGHTS ONLY | ◓ |
| " , MINING RIGHTS ONLY | ◒ |
| LEASE, SURFACE & MINING RIGHTS | ■ |
| " , SURFACE RIGHTS ONLY | ◪ |
| " , MINING RIGHTS ONLY | ◩ |
| LICENCE OF OCCUPATION | ▼ |
| ORDER-IN-COUNCIL | OC |
| RESERVATION | Ⓡ |
| CANCELLED | ⊗ |
| SAND & GRAVEL | Ⓖ |

NOTE: MINING RIGHTS IN PARCELS PATENTED PRIOR TO MAY 6, 1913, VESTED IN ORIGINAL PATENTEE BY THE PUBLIC LANDS ACT, R.S.O. 1970, CHAP. 380, SEC. 63, SUBSEC 1.

SCALE: 1 INCH = 40 CHAINS

FEET 0 1000 2000 4000 6000 8000
METRES 0 200 1000 (1 KM) 2000 (2 KM)

TOWNSHIP

# WEBB

M.N.R. ADMINISTRATIVE DISTRICT

DRYDEN

MINING DIVISION

PATRICIA

LAND TITLES / REGISTRY DIVISION

KENORA

Ministry of Natural Resources — Land Management Branch — Ontario

Date MAY 1985

Number G-2888

THE INFORMATION THAT APPEARS ON THIS MAP HAS BEEN COMPILED FROM VARIOUS SOURCES, AND ACCURACY IS NOT GUARANTEED. THOSE WISHING TO STAKE MINING CLAIMS SHOULD CONSULT WITH THE MINING RECORDER, MINISTRY OF NORTHERN DEVELOPMENT AND MINES, FOR ADDITIONAL INFORMATION ON THE STATUS OF THE LANDS SHOWN HEREON.

TRIM LINE

G-S888 MEBB TWP