

Areas withdrawn from staking under Section
43 of the Mining Act. (R.S.O. 1970)


Order No. File Date Disposition
W43/74 188554 14 Aug 74 SRO

BLANKET QUARRY PERMIT

19634
#1000 COVERS PART OF

WEEKS TWP.

(See Dunlop Land Roll)



OFFICE USE ONLY
WEEKS
(Tp. 119)

ONTARIO
M. 1203
MINISTRY OF NATURAL RESOURCES
SURVEYS AND MAPPING BRANCH

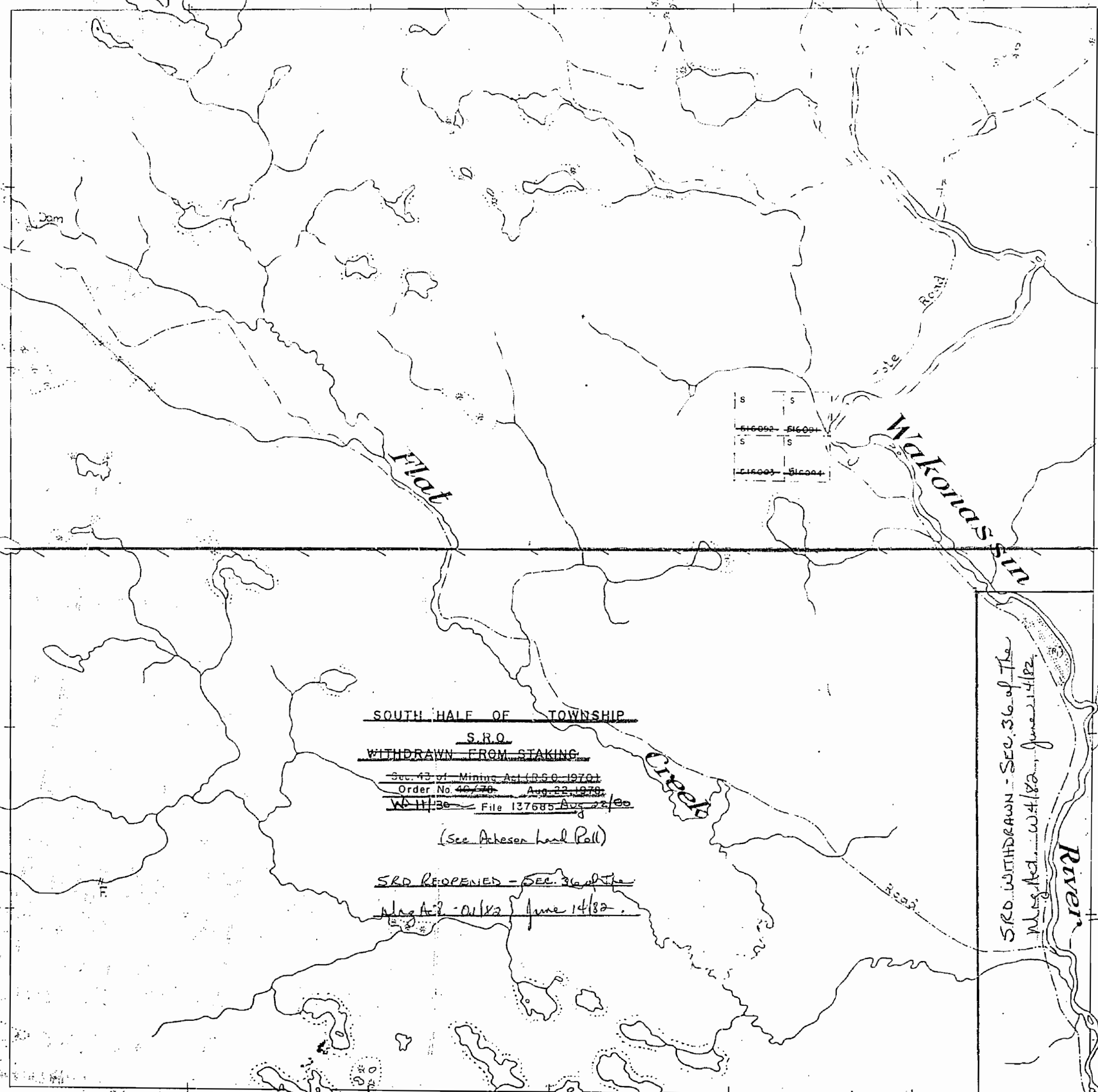
SUDBURY DISTRICT

Scale: - 40 Chains = 1 inch.

MOSES Tp. M. 1204

MANDAMIN Tp. M. 1206

BIGELOW



SOUTH HALF OF TOWNSHIP
S.R.O.
WITHDRAWN FROM STAKING
Sec. 43 of Mining Act (R.S.O. 1970)
Order No. 40/74 Aug 22, 1974
W43/74 File 137685 Aug 22/80
(See Arkenon Land Roll)

SRO REOPENED - SEC. 36 of the
Mining Act - 01/82 June 14/82

SRO WITHDRAWN - SEC. 36 of the
Mining Act - 01/82 June 14/82

SHIBANANING Tp. M. 1202

400 Reserve to Dept. of Lands & Forests
shown thus: [Symbol]

Sand & Gravel on all unpatented mining claims
in this Township, reserved to the Crown.

WEEKS

North Ast.

Number
G-2868

Part & Ground
Enclosed

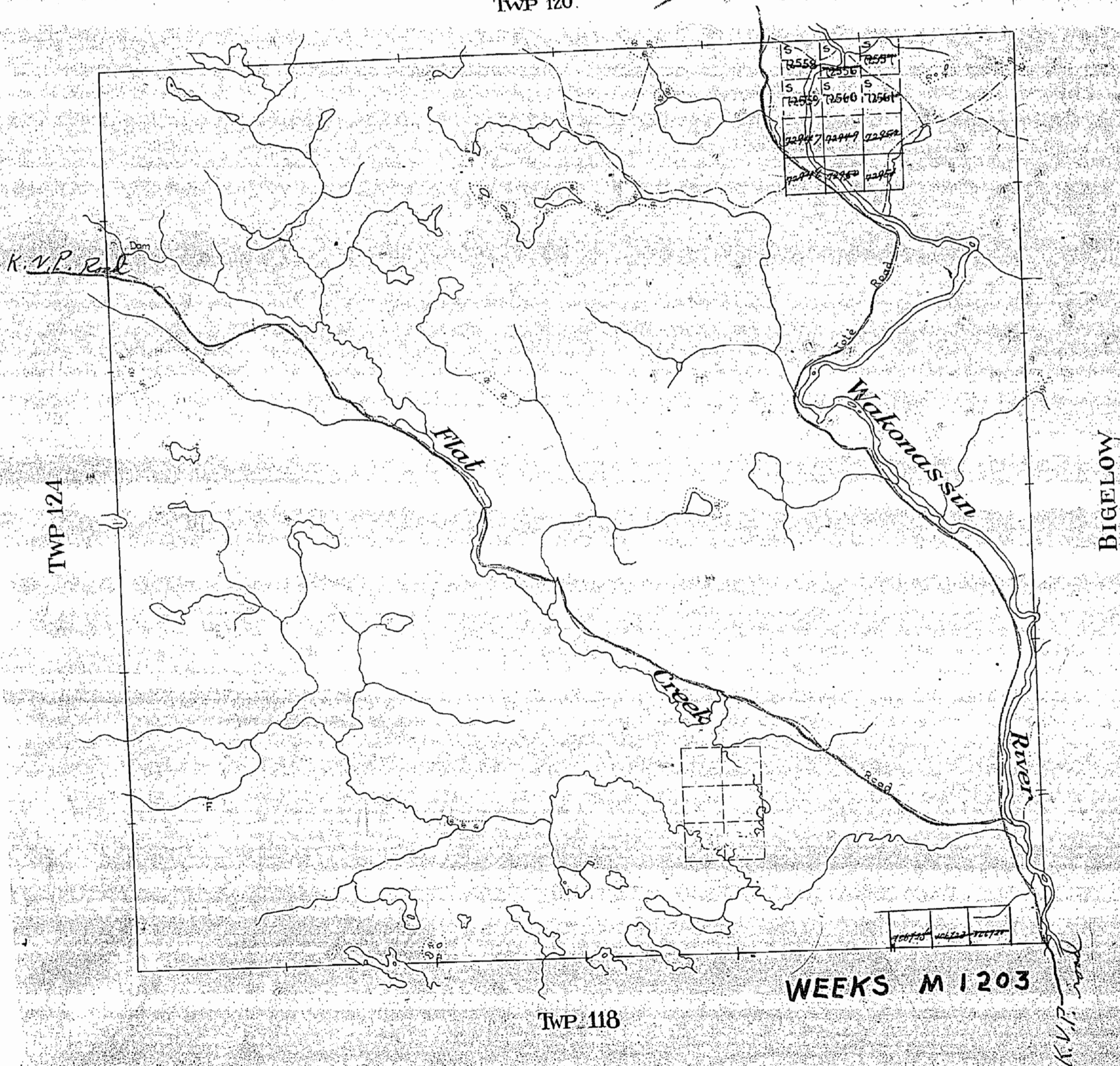
SUDBURY DISTRICT

Scale:- 40 Chains = 1 Inch.

400' res

North Ast.

TWP 120



TWP 124

BIGFELLOW

WEEKS M 1203

TWP 118

1203

TWP 119


SUDBURY DISTRICT

Scale: - 40 Chains - 1 inch

BLANKET QUARRY PERMIT
#7068 - COVERS PART OF
WEEKS TWP.

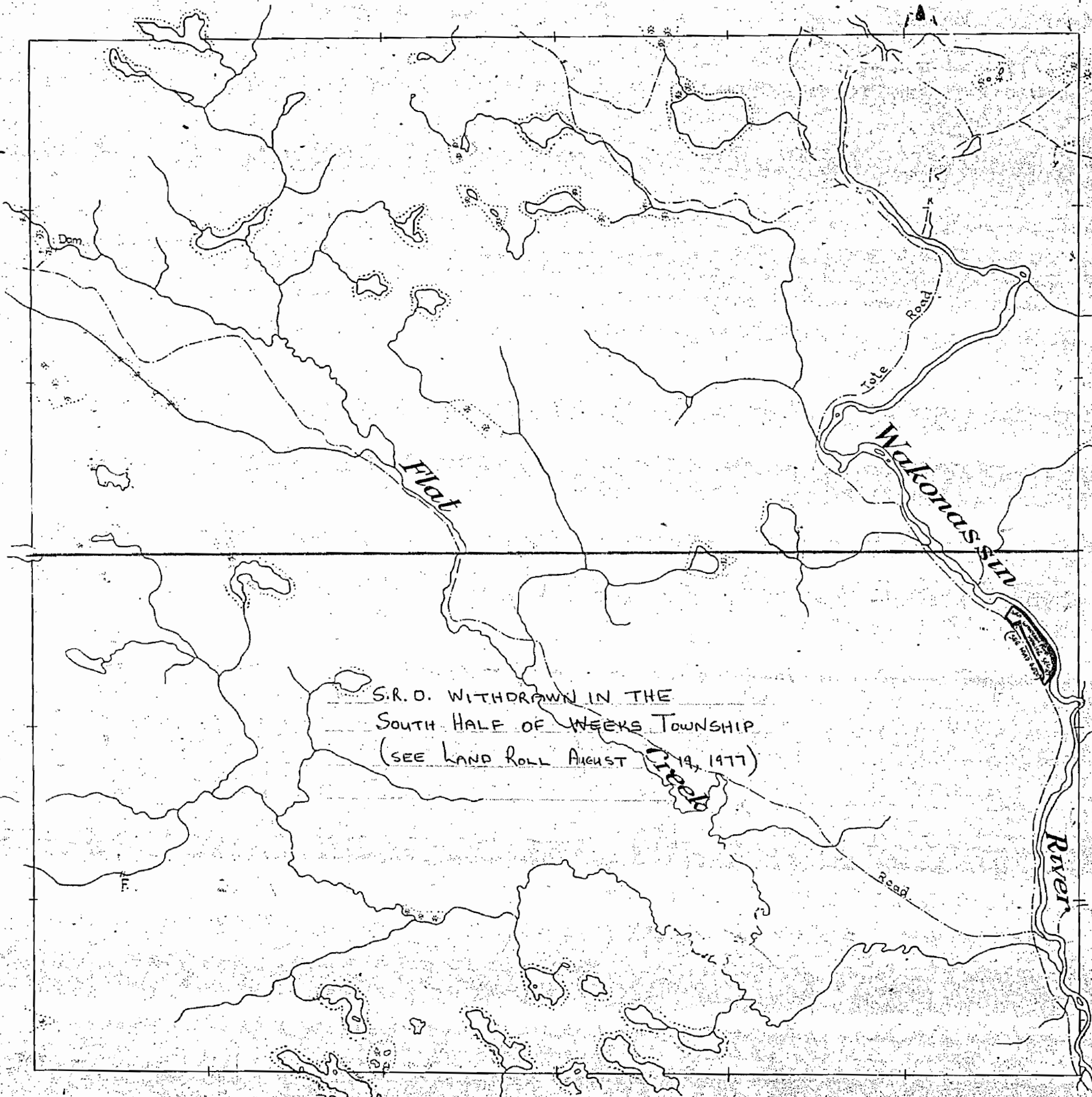
~~S.R.O. WITHDRAWN IN ALL OF
WEEKS TWP. (See Landroll August 5, 1971)~~

TWP 120



North Ast.

TWP 124



BIGELOW

400' Reserve to Dept. of Lands & Forests
shown thus

TWP 118

Sand & Gravel on all unpatented mining claims
in this Township, reserved to the Crown.

formerly

WEEKS M1203
TWP 119

TWP 119.

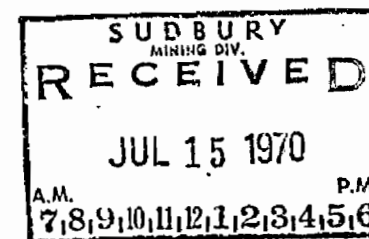
SUDBURY DISTRICT

Scale: - 40 Chains = 1 Inch.

BLANKET QUARRY PERMIT
#7068 COVERS PART OF
WEEKS TWP.

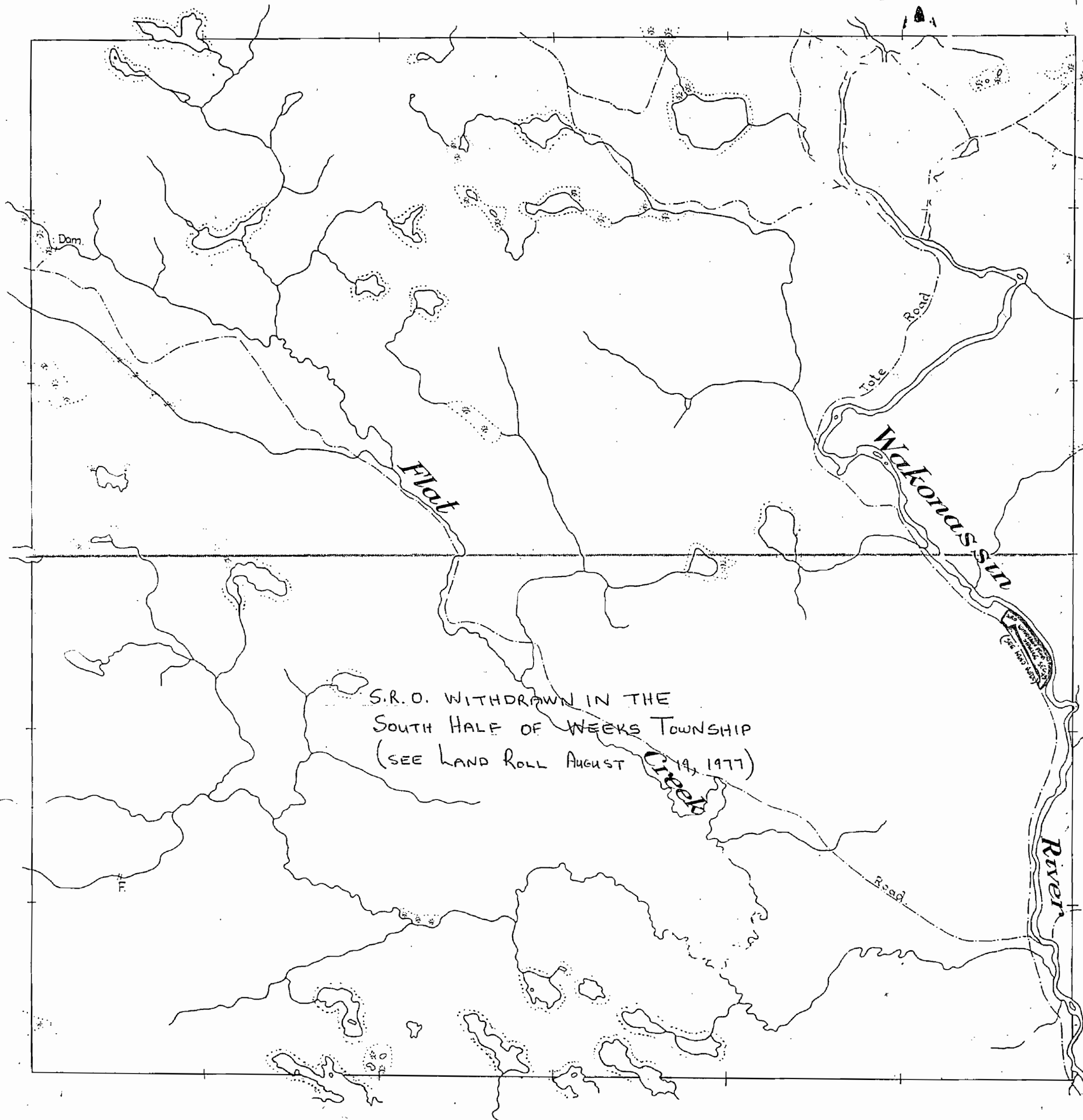
~~S.R.O. WITHDRAWN IN ALL OF~~
~~WEEKS TWP. (See Land Roll August 5, 1976)~~

TWP 120.



North Ast.

TWP 124



400' Reserve to Dept. of Lands & Forests
shown thus.

TWP 118.

Sand & Gravel on all unpatented mining claims
in this Township, reserved to the Crown.

formerly

WEEKS M1203
TWP 119

8 6 4 2 2 4 6 8

1203

TWP 119.


SUDBURY DISTRICT

Scale: - 40 Chains - 1 inch.

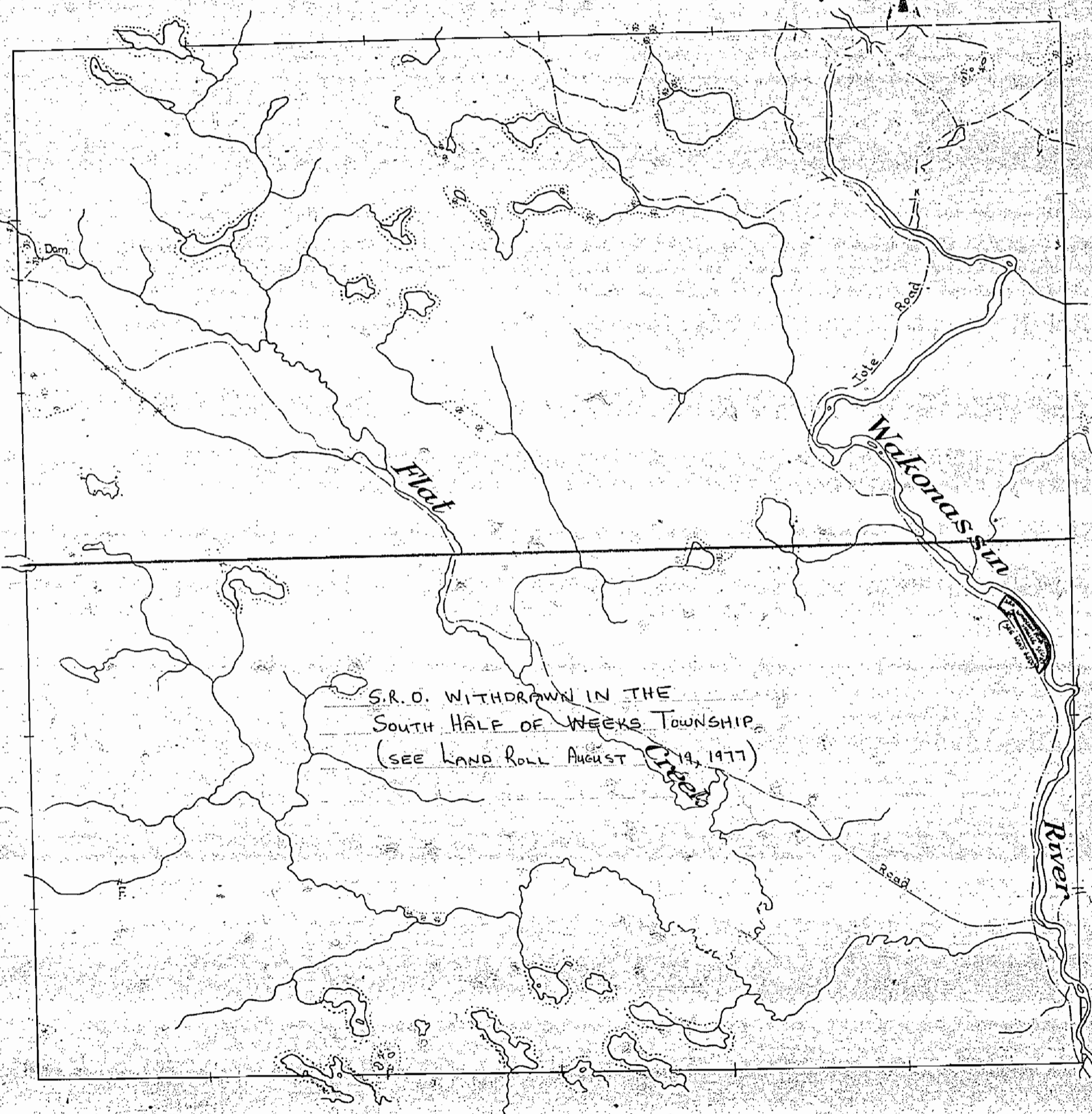
BLANKET QUARRY PERMIT
#7068 COVERS PART OF
WEEKS TWP.

S.R.O. WITHDRAWN IN ALL OF
WEEKS TWP. (See Land Roll August 5, 1971)

TWP 120



TWP 124



BIGELOW

400 Reserve to Dept. of Lands & Forests
shown thus

TWP 118

Sand & Gravel on all unpatented mining claims
in this Township, reserved to the Crown.

formerly

WEEKS M1203
TWP 119

Areas withdrawn from staking under Section

43 of the Mining Act (R.S.O. 1970)

Order No.	File	Date	Disposition
W43/74	108554	14 Aug 74	S.R.O.



BLANKET QUARRY PERMIT
#9051 COVERS PART OF
WEEKS TWP.

WEEKS
(Tp. 119)

SUDBURY DISTRICT

Scale: - 40 Chains = 1 inch

M. 1203

ONTARIO

MINISTRY OF NATURAL RESOURCES

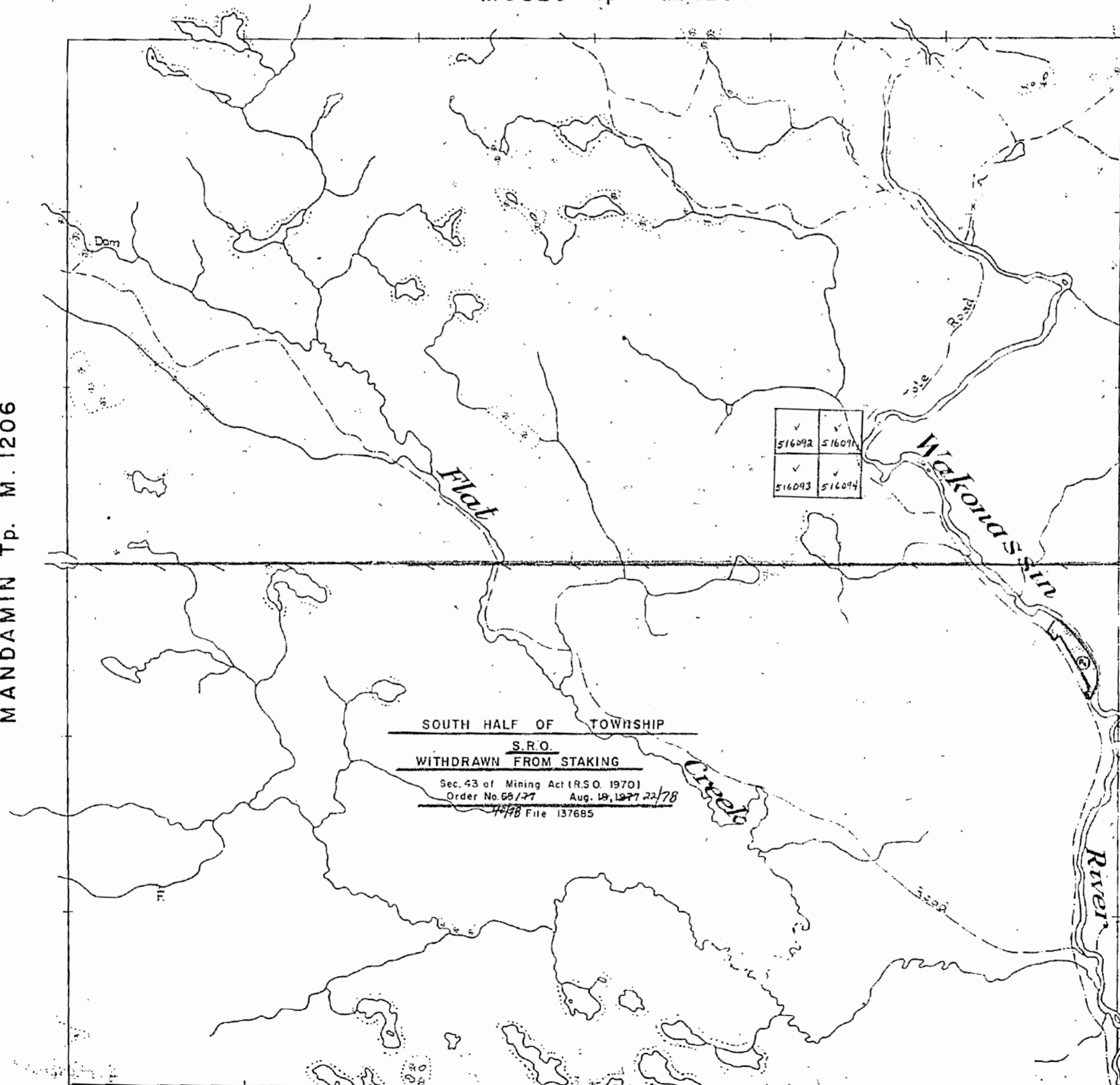
SURVEYS AND MAPPING BRANCH

North Ast.

MOSES Tp. M. 1204

MANDAMIN Tp. M. 1206

BIGELOW



SOUTH HALF OF TOWNSHIP

S.R.O.

WITHDRAWN FROM STAKING

Sec. 43 of Mining Act (R.S.O. 1970)

Order No. 68/77 Aug. 19, 1977 22/78

File 137685

SHIBANANING Tp. M. 1202

400 Reserve to Dept of Lands & Forests
shown thus

Sand & Gravel on all unpatented mining claims
in this Township, reserved to the Crown.

WEEKS

Bank & Branch
Enclosed

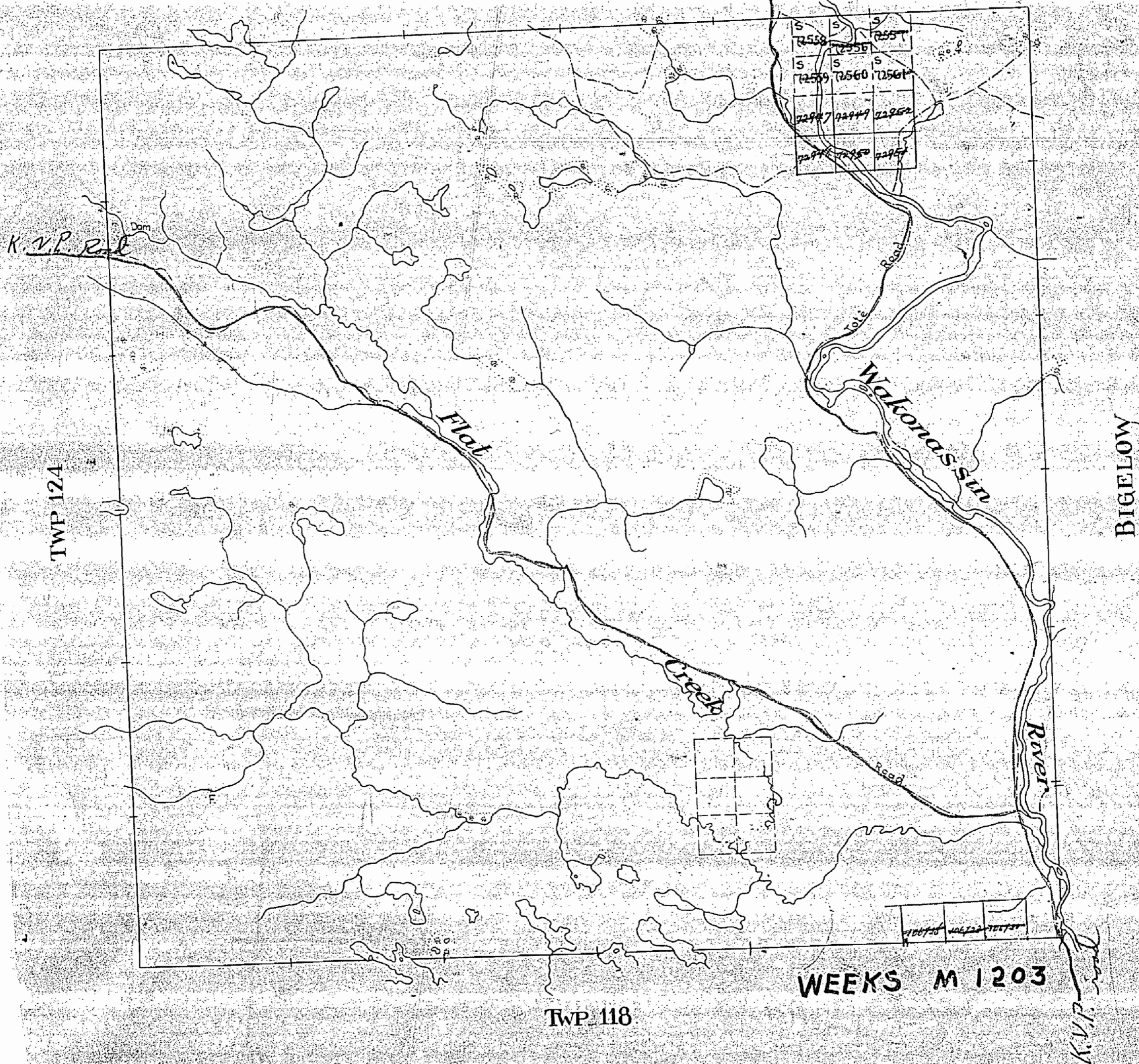
SUDBURY DISTRICT

Scale:- 40 Chains = 1 inch.

'TWP 120

400' res

North Ast



Areas withdrawn from staking under Section
43 of the Mining Act. (R.S.O. 70)

Order No.	File	Date	Disposition
W 43/74	188554	14 Aug 74	S.R.O.
W 4/82	137685	14/6/82	S.R.O.

WEEKS
(Tp. 119)

M. 1203

ONTARIO

MINISTRY OF NATURAL RESOURCES

SURVEYS AND MAPPING BRANCH

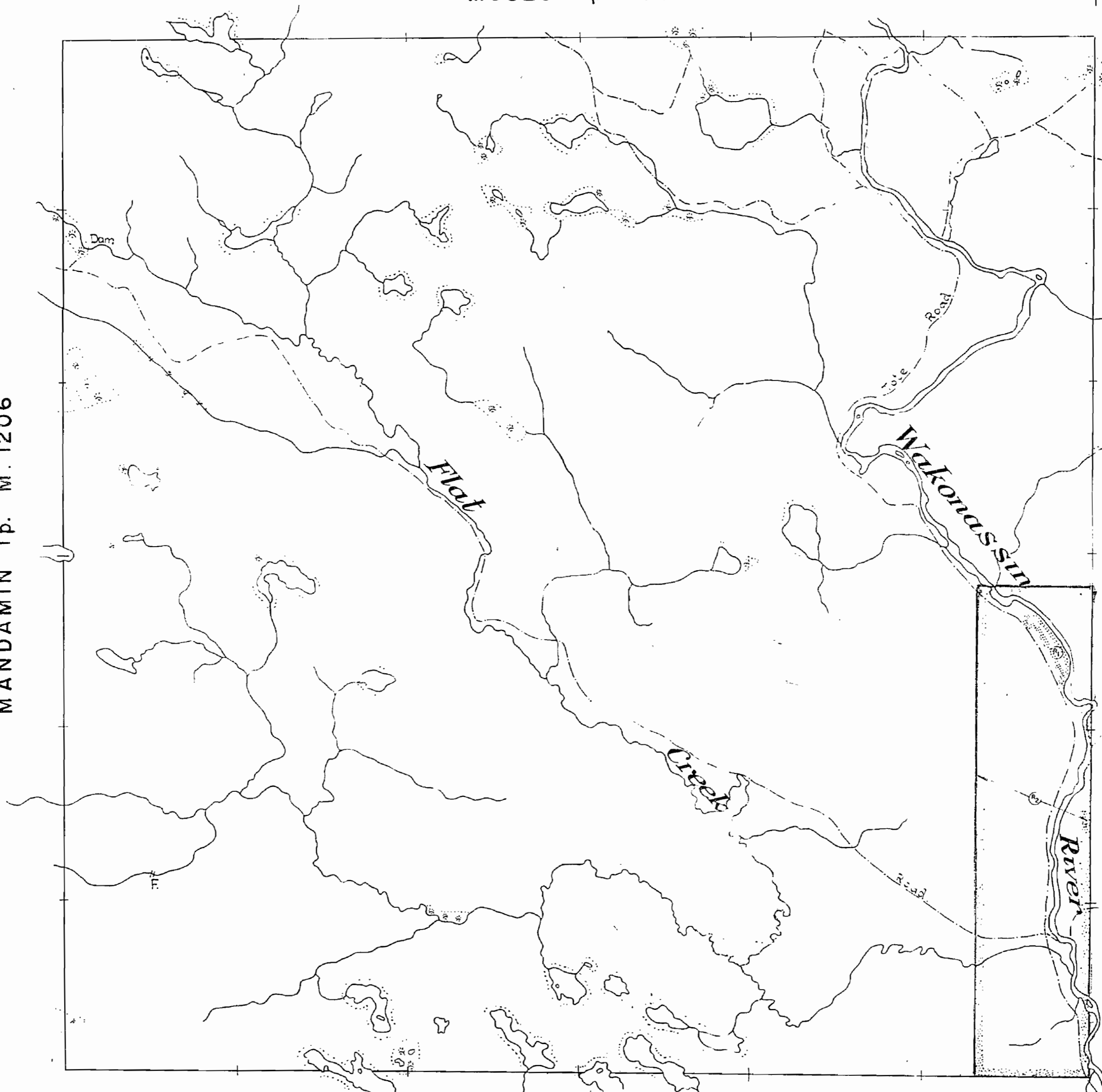
SUDBURY DISTRICT

Scale: - 40 Chains = 1 Inch

MOSES Tp. M. 1204

MANDAMIN Tp. M. 1206

BIGELOW



SHIBANANING Tp. M. 1202

400' Reserve to Dept. of Lands & Forests
shown thus

Sand & Gravel on all unpatented mining claims
in this Township, reserved to the Crown

WEEKS

Areas withdrawn from staking under Section
43 of the Mining Act (R.S.O. 1970)

Order No. File Date Disposition


W43/74 188554 14 Aug 74 S.R.O.

BLANKET QUARRY PERMIT

#10633 COVERS PART OF

WEEKS TWP.

(See Dunlop Land Roll)



OFFICE USE ONLY
WEEKS
(Tp. 119)

ONTARIO M.1203

MINISTRY OF NATURAL RESOURCES

SURVEYS AND MAPPING BRANCH

SUDBURY DISTRICT

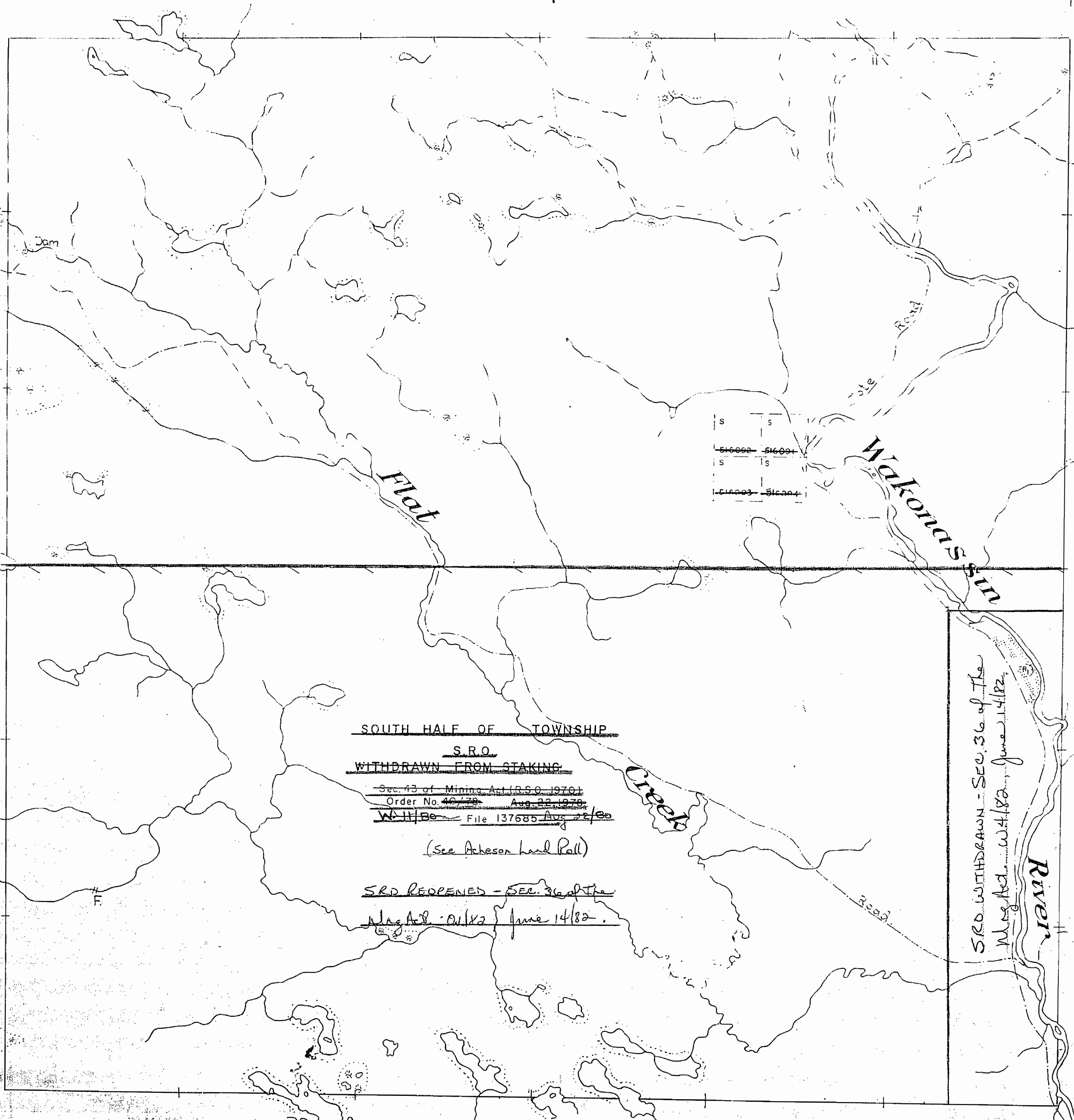
Scale: - 40 Chains = 1 inch.

MOSES Tp. M.1204

North Ast.

MANDAMIN Tp. M.1206

BIGELOW



SOUTH HALF OF TOWNSHIP

S.R.O.

WITHDRAWN FROM STAKING

Sec. 43 of Mining Act (R.S.O. 1970)

Order No. 40/78 Aug 25/80

W43/80 File 137685 Aug 22/80

(See Acheson Land Roll)

S.R.O. REOPENED - SEC. 36 of the

Mining Act - 01/82 June 14/82

S.R.O. WITHDRAWN - SEC. 36 of the
Mining Act - 01/82 June 14/82

SHIBANANING Tp. M.1202

400 Reserve to Dept. of Lands & Forests
shown thus: —

Sand & Gravel on all unpatented mining claims
in this Township, reserved to the Crown.

WEEKS