VERNER – REX LAKES AREA. RED LAKE MINING DIVISION – DISTRICT OF KENORA, PATRICIA PORTION.

SCALE, 40 CHAINS TO AN INCH.

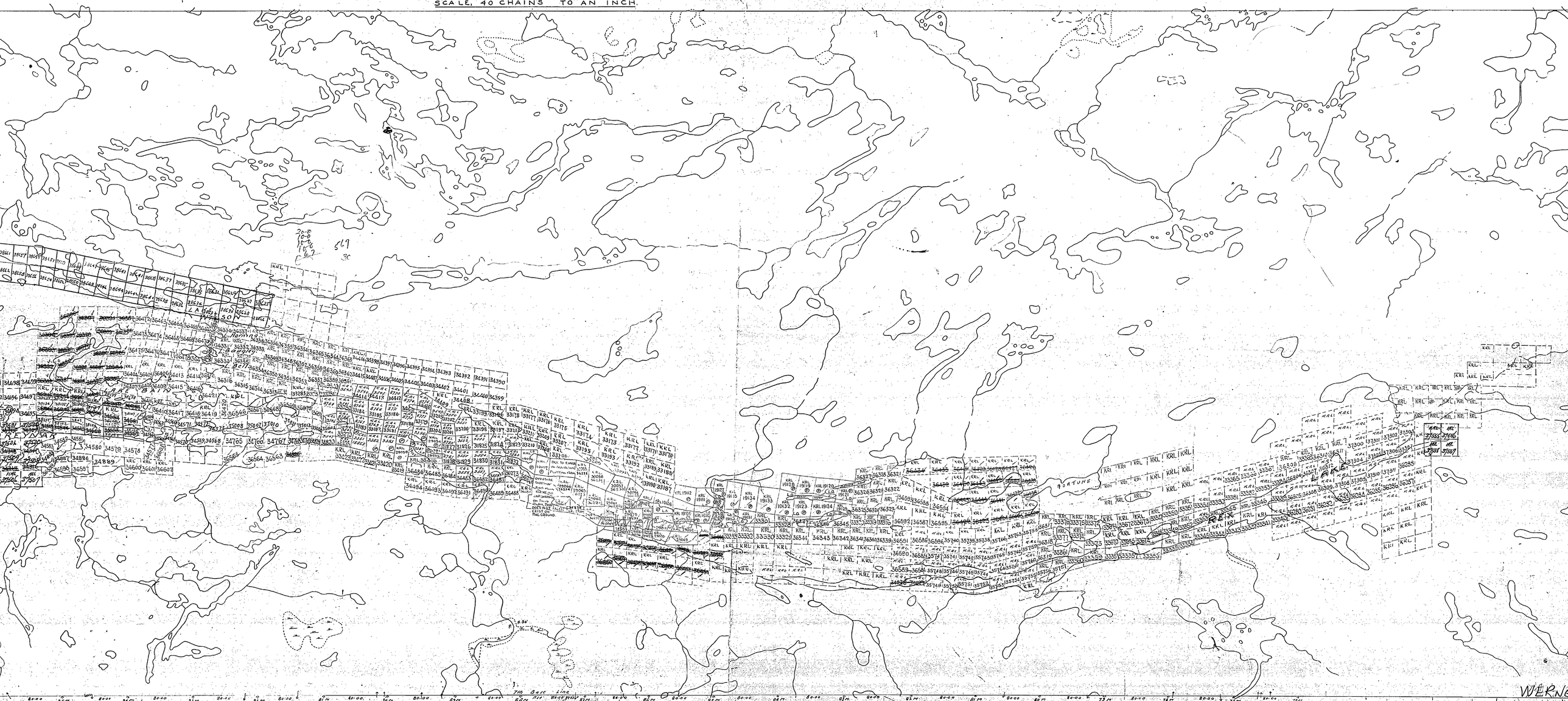

2420

95°00'

94°45'

50°30'

50°22'30"

AREA OF

WERNER LAKE

DISTRICT OF
KENORA
(PATRICIA PORTION)

KENORA
MINING DIVISION

SCALE: 1-INCH 40 CHAINS

LEGEND

PATENTED LAND	(P)
CROWN LAND SALE	C.S.
LEASES	(L)
LOCATED LAND	Loc.
LICENSE OF OCCUPATION	L.O.
MINING RIGHTS ONLY	M.R.O.
SURFACE RIGHTS ONLY	S.R.O.
ROADS	
IMPROVED ROADS	
KING'S HIGHWAYS	
RAILWAYS	
POWER LINES	
MARSH OR MUSKEG	
MINES	

NOTES

400' Reserve to Dept. of Lands & Forests shown thus:

Oct. 26/60
MAR. 7/61
MAR. 14/61
MAR. 16/61
May 23/61
June 14/61
Sept. 21/61
Nov. 11/61
Mar. 15/62
Mar. 21/62
April 11/62
June 25/62
July 17/62
Aug. 28/62
March 26/63
Apr. 16/63
Apr. 17/63
June 18/63
Oct. 8/63

RECEIVED
OCT 17 1963
MINING BUILDING, ONT.

PLAN NO. M-2420

DEPARTMENT OF MINES
— ONTARIO —

2420

AREA OF

WERNER LAKE

DISTRICT OF
KENORA
(PATRICIA PORTION)

KENORA
MINING DIVISION

SCALE: 1-INCH = 40 CHAINS

LEGEND

PATENTED LAND	(P)
CROWN LAND SALE	16 C.S.
LEASES	(L)
LOCATED LAND	Loc.
LICENSE OF OCCUPATION	L.O.
MINING RIGHTS ONLY	M.R.O.
SURFACE RIGHTS ONLY	S.R.O.
ROADS	
IMPROVED ROADS	
KING'S HIGHWAYS	
RAILWAYS	
POWER LINES	
MARSH OR MUSKEG	
MINES	

NOTES

400' Reserve to Dept. of Lands & Forests shown thus:

Parts of 400' surface rights reservation around Werner and Lynx Lake, parts of mining claims KRL 33200, 31823, 31824, 31831 and 31832 containing 51.87 acres.

Ref. No. 126600. File: 82109.

KENORA
FILED
REC'D. APR 15 1965
RECEIPT No.
MINING DIVISION

MAY 13/65
Jun 1/65
Oct 4/65
Oct 8/65
July 27/66
Sept 13/66
Oct 18/66
MAR 16/69
FEB 5/69
Nov 6/69

PLAN NO. M-2420

DEPARTMENT OF MINES
— ONTARIO —

2420

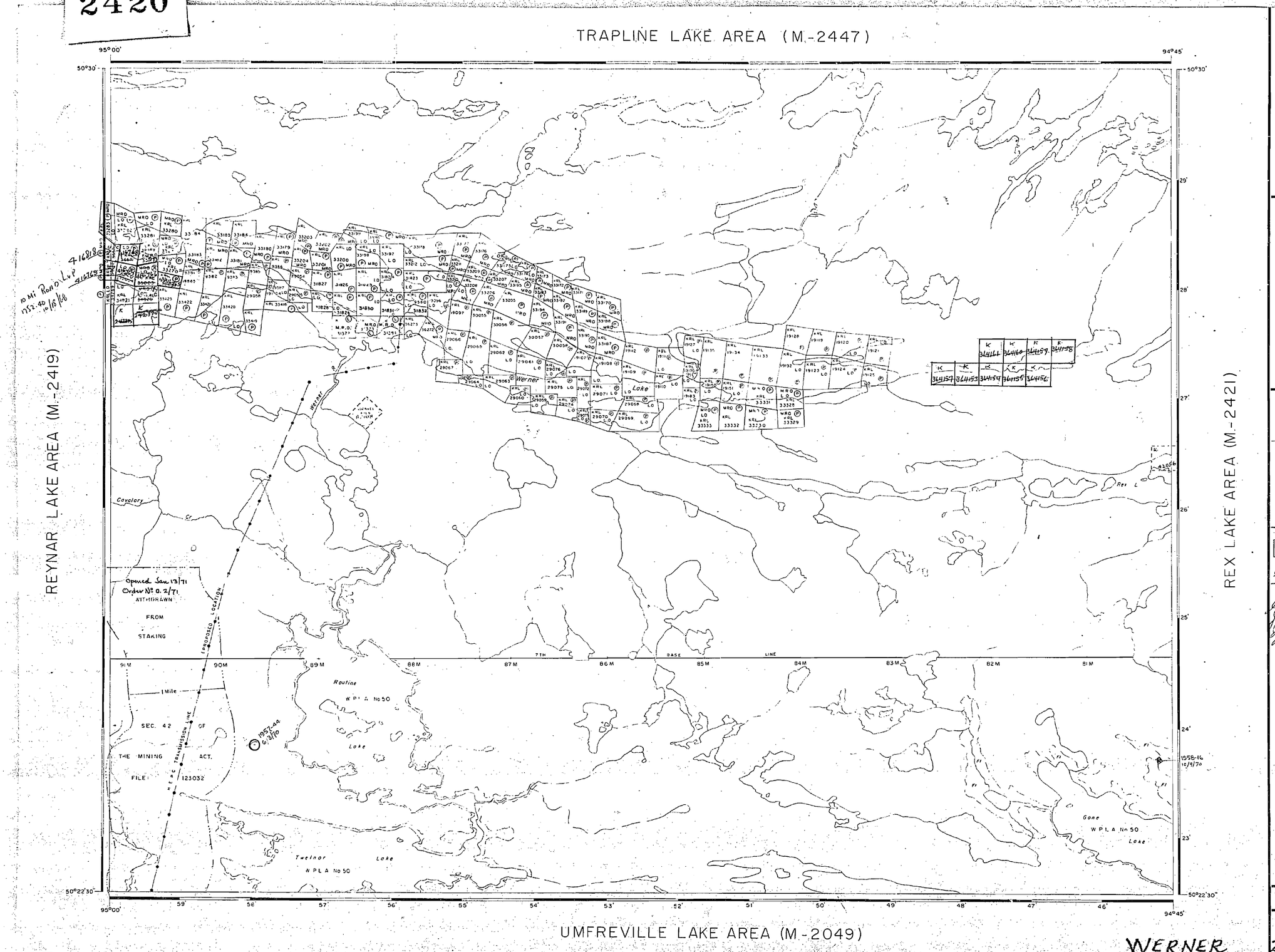

AREA OF

WERNER LAKE

DISTRICT OF KENORA
(PATRICIA PORTION)

KENORA MINING DIVISION

SCALE: 1-INCH = 40 CHAINS

LEGEND

PATENTED LAND	Ⓟ
CROWN LAND SALE	C.S.
LEASES	Ⓛ
LOCATED LAND	Loc.
LICENSE OF OCCUPATION	L.O.
MINING RIGHTS ONLY	M.R.O.
SURFACE RIGHTS ONLY	S.R.O.
ROADS	
IMPROVED ROADS	
KING'S HIGHWAYS	
RAILWAYS	
POWER LINES	
MARSH OR MUSKEG	
MINES	

NOTES

400' [illegible] Rights [illegible] and all [illegible] Rivers

FLOODING
LAND AND LAND UNDER THE WATERS OF TWELNOR LAKE, ROUTANE LAKE AND GONE LAKE BELOW CONTOUR ELEVATION 1049.0', G.S.C. DATUM, 1919, RESERVED TO H.E.P.C. OF ONT. FOR THE DEVELOPMENT OF WATER POWER AT CARIBOU FALLS ON THE ENGLISH RIVER
FOR DETAIL OF CONTOUR, REFER TO PLAN No U 2-27 DATED MARCH 15, 1958 (H.E.P.C. PLAN No 800-3359) W.P.L.A. No 50 DATED DECEMBER 21, 1959

KENORA MINING DIV.
RECEIVED
JUN 3 1968
AM PM

July 28/70
June 11/73.
June 18/74
Dec. 31/74

PLAN NO. M-2420

DEPARTMENT OF MINES
– ONTARIO –

WERNER 2420

2420

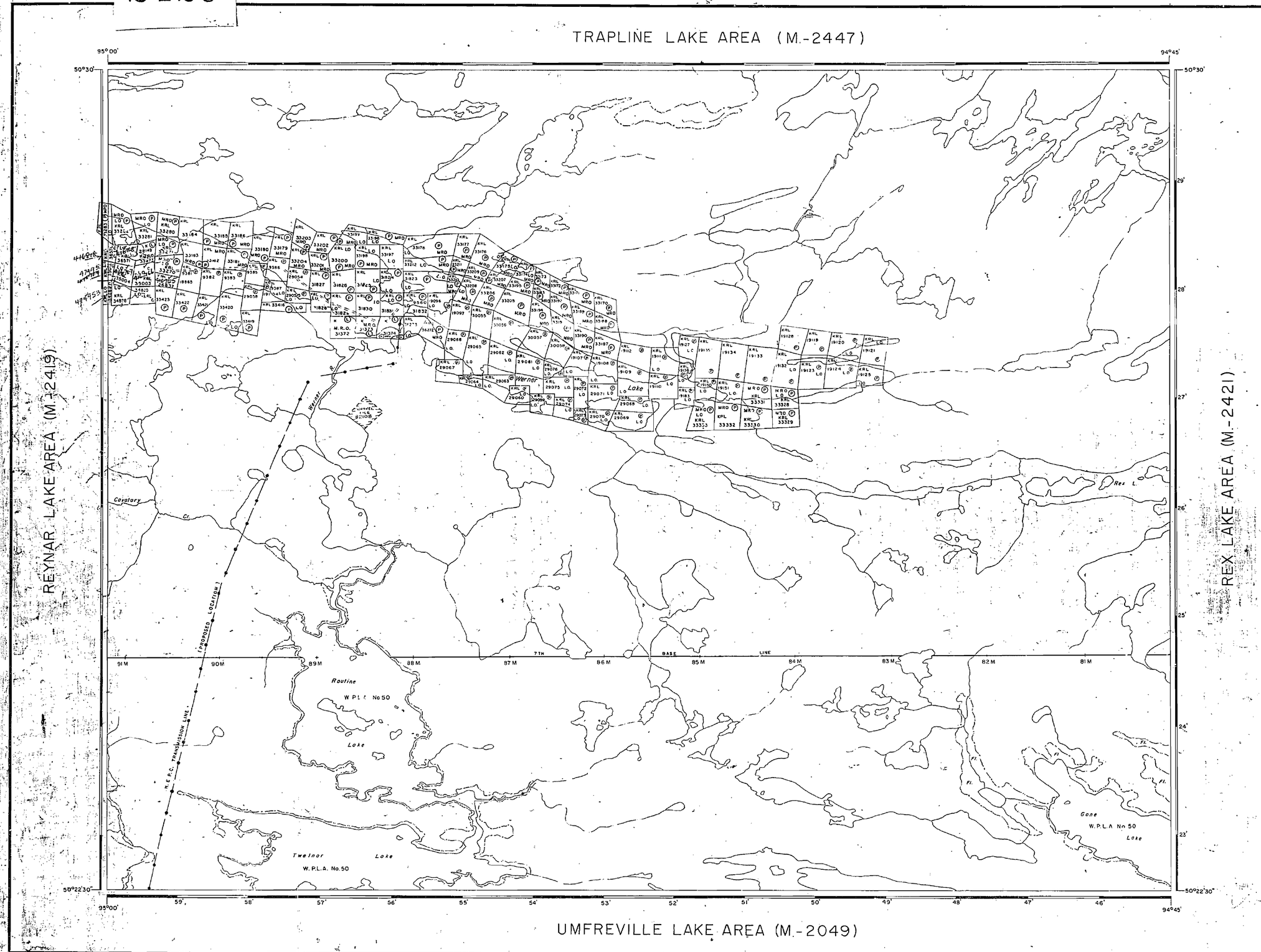

AREA OF

WERNER LAKE

DISTRICT OF KENORA
(PATRICIA PORTION)

KENORA MINING DIVISION

SCALE: 1-INCH = 40 CHAINS

LEGEND

PATENTED LAND	P
CROWN LAND SALE	C.S.
LEASES	L
LOCATED LAND	Loc.
LICENSE OF OCCUPATION	L.O.
MINING RIGHTS ONLY	M.R.O.
SURFACE RIGHTS ONLY	S.R.O.
ROADS	
IMPROVED ROADS	
KING'S HIGHWAYS	
RAILWAYS	
POWER LINES	
MARSH OR MUSKEG	
MINES	

NOTES

400' Surface Rights Reservation around all Lakes and Rivers.

FLOODING:
LAND AND LAND UNDER THE WATERS OF TWELNOR LAKE, ROUTANE LAKE AND GONE LAKE BELOW CONTOUR ELEVATION 1049.0', G.S.C. DATUM 1919, RESERVED TO H.E.P.C. OF ONT. FOR THE DEVELOPMENT OF WATER POWER AT CARIBOU FALLS ON THE ENGLISH RIVER.
FOR DETAIL OF CONTOUR, REFER TO PLAN No. 0 2-27 DATED MARCH 15, 1958, (H.E.P.C. PLAN No. 800-3359) W.P.L.A. No 50 DATED DECEMBER 21, 1959
FILE 34179

KENORA MINING DIVISION
RECEIVED
JAN 15 1975
AM 7 8 9 10 11 12 1 2 3 4 5 6 PM

DATE OF ISSUE
JAN 6 1975

NATIONAL TOPOGRAPHIC SERIES 52 L

PLAN NO. M-2420

ONTARIO
MINISTRY OF NATURAL RESOURCES
SURVEYS AND MAPPING BRANCH

WERNER LK.

PLAN OF WERNER - REX LAKES AREA. RED LAKE MINING DIVISION - DISTRICT

SCALE, 40 CHAINS TO AN INCH

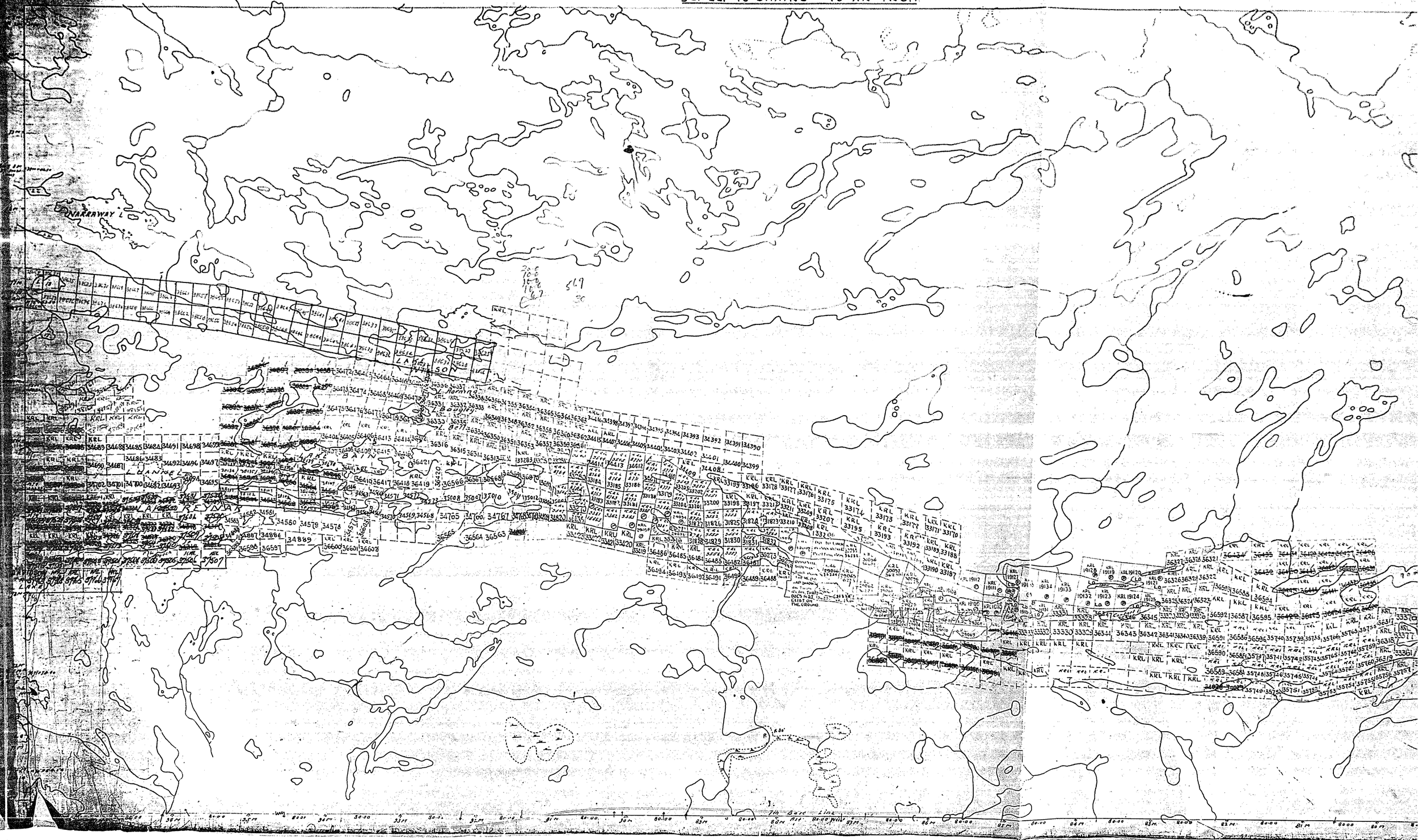

K LAKES AREA.

RED LAKE MINING DIVISION - DISTRICT OF KENORA, PATRICIA PORTION.

SCALE, 40 CHAINS TO AN INCH

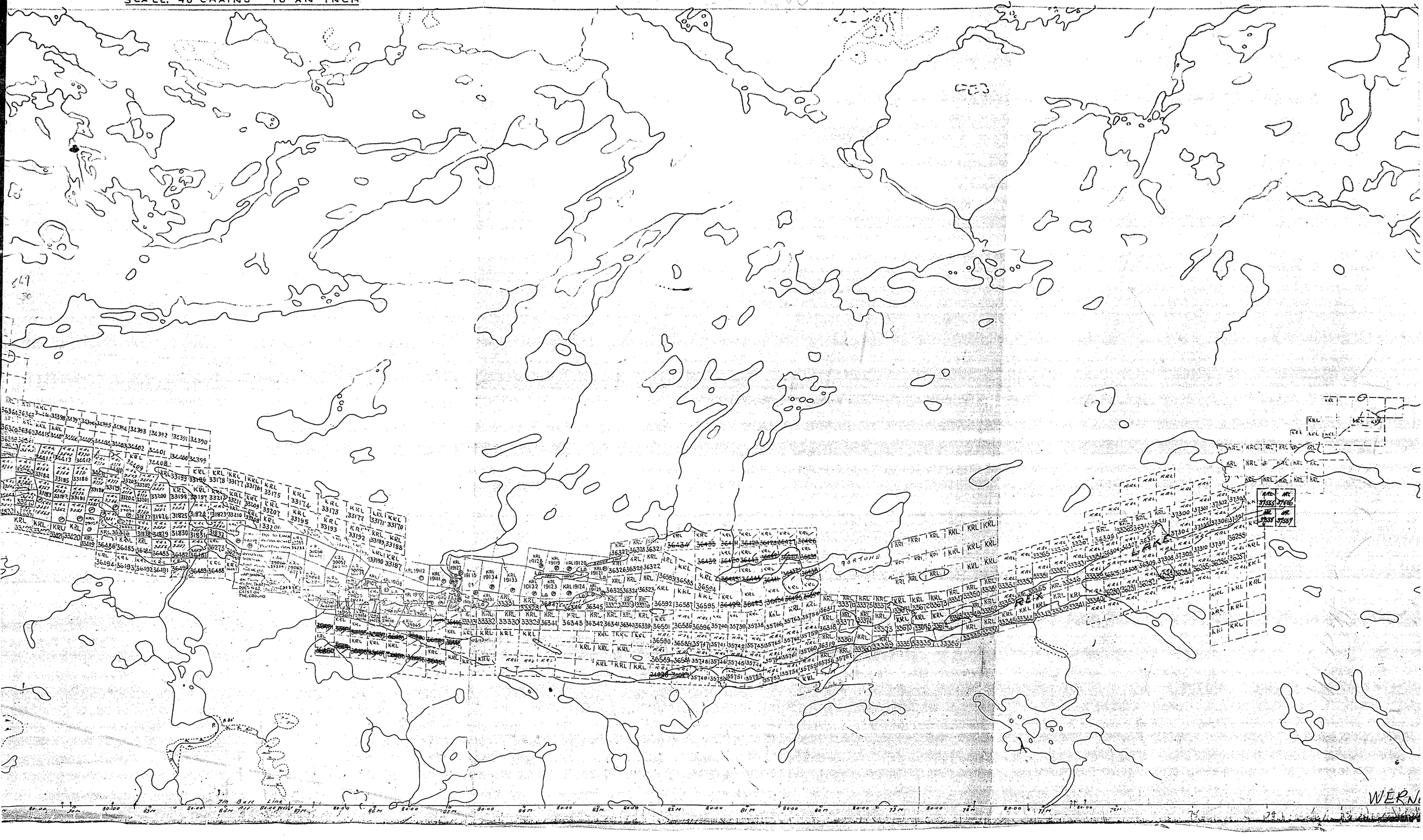

TRAPLINE LAKE AREA G-2650

95°00'

94°45'

50°30'

50°22'30"

REYNAR LAKE AREA G-2636

REX LAKE AREA G-2637

UMFREVILLE LAKE AREA G-2653

THE INFORMATION THAT APPEARS ON THIS MAP HAS BEEN COMPILED FROM VARIOUS SOURCES, AND ACCURACY IS NOT GUARANTEED. THOSE WISHING TO STAKE MINING CLAIMS SHOULD CONSULT WITH THE MINING RECORDER, MINISTRY OF NORTHERN DEVELOPMENT AND MINES, FOR ADDITIONAL INFORMATION ON THE STATUS OF THE LANDS SHOWN HEREON.

KENORA MINING DIV. RECEIVED AUG 16 1982 AM 7 8 9 10 11 12 1 2 3 4 5 6 PM

LEGEND

PATENTED LAND	P
CROWN LAND SALE	C.S.
LEASES	L
LOCATED LAND	Loc.
LICENSE OF OCCUPATION	L.O.
MINING RIGHTS ONLY	M.R.O.
SURFACE RIGHTS ONLY	S.R.O.
ROADS	
IMPROVED ROADS	
KING'S HIGHWAYS	
RAILWAYS	
POWER LINES	
MARSH OR MUSKEG	
MINES	

REFERENCES

AREAS WITHDRAWN FROM DISPOSITION

M.R.O. – MINING RIGHTS ONLY
S.R.O. – SURFACE RIGHTS ONLY
M.+S. – MINING AND SURFACE RIGHTS

Description	Order No.	Date	Disposition	File

FLOODING

LAND and land under the waters of Twelnor Lake, Routine Lake and Gone Lake below contour elevation 1049.0', G.S.C. Datum 1919, reserved to H.E.P.C. of Ontario for the development of water power at Caribou Falls on the English River. For detail of contour, refer to Plan No. U2-27 dated March 15, 1958 (H.E.P.C. Plan No. 800-3359) W.P.L.A. No. 50 dated December 21, 1959. File 34179

SCALE: 1 INCH = 40 CHAINS

FEET 0 1000 2000 4000 6000 8000

METRES 0 200 1000 2000 (2 KM) (1 KM)

AREA

WERNER LAKE

M.N.R. ADMINISTRATIVE DISTRICT

KENORA

MINING DIVISION

KENORA

LAND TITLES / REGISTRY DIVISION

KENORA (PATRICIA PORTION)

Ministry of Natural Resources — Land Management Branch — Ontario

Date FEBRUARY, 1984

Number G-2654

2420

AREA OF

WERNER LAKE

DISTRICT OF
KENORA
(PATRICIA PORTION)

KENORA
MINING DIVISION

SCALE: 1-INCH 40 CHAINS

LEGEND

PATENTED LAND	(P)
CROWN LAND SALE	C.S.
LEASES	(L)
LOCATED LAND	Loc
LICENSE OF OCCUPATION	L.O.
MINING RIGHTS ONLY	M.R.O.
SURFACE RIGHTS ONLY	S.R.O.
ROADS	
IMPROVED ROADS	
KING'S HIGHWAYS	
RAILWAYS	
POWER LINES	
MARSH OR MUSKEG	
MINES	

NOTES

400' Reserve to Dept of Lands & Forests shown thus:

RECEIVED
MAR - 2 1982
KENORA MINING DIV.

RECEIVED
MAR 14 1982
KENORA MINING DIV.

RECEIVED
MAR 26 1982
KENORA MINING DIV.

PLAN NO. M-2420

DEPARTMENT OF MINES
ONTARIO

2420

TRAPLINE LAKE AREA (M.-2447)

REYNAR LAKE AREA (M.-2419)

REX LAKE AREA (M.-2421)

UMFREVILLE LAKE AREA (M.-2049)

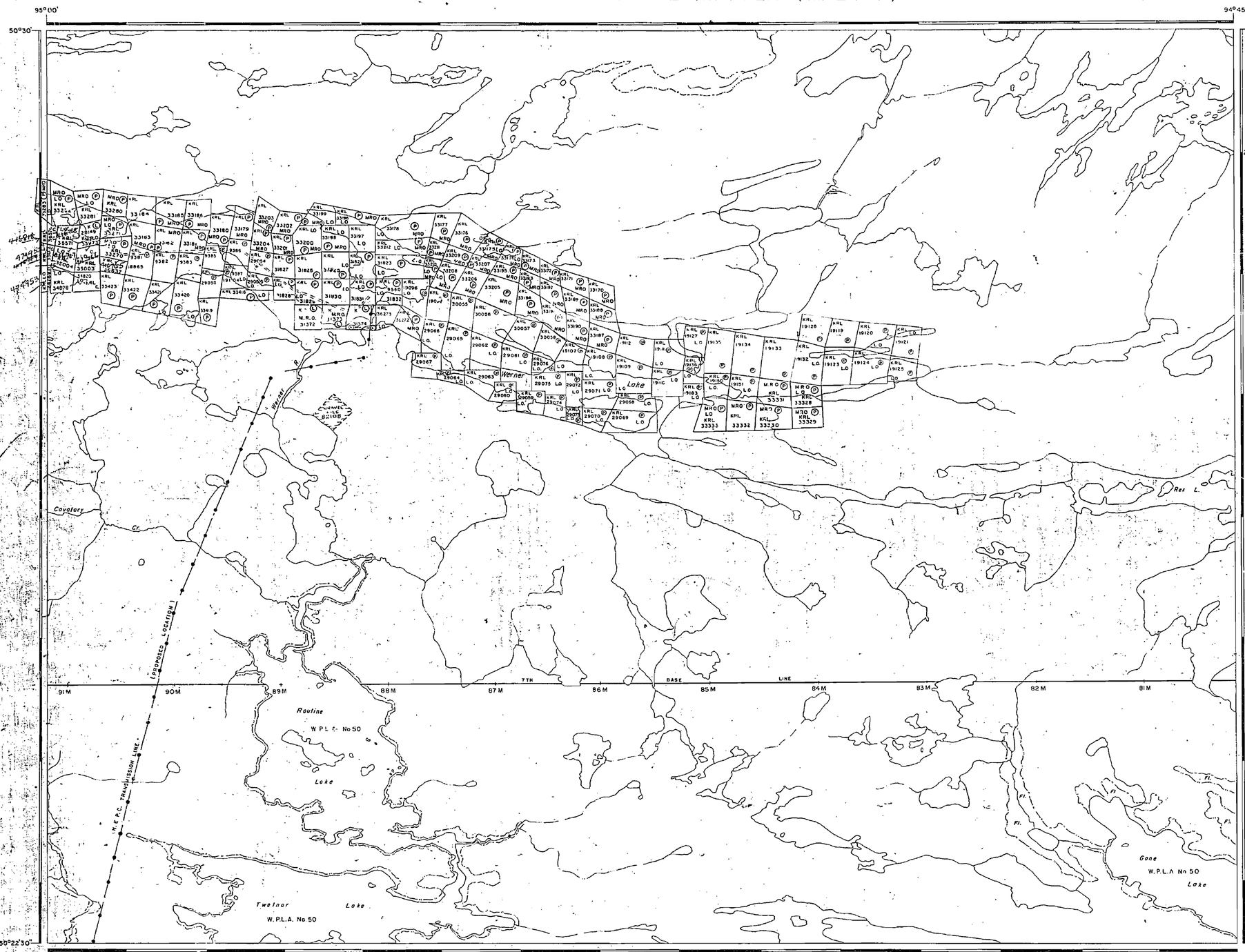

AREA OF

WERNER LAKE

DISTRICT OF KENORA
(PATRICIA PORTION)

KENORA MINING DIVISION

SCALE: 1-INCH = 40 CHAINS

LEGEND

PATENTED LAND	(P)
CROWN LAND SALE	C.S.
LEASES	(L)
LOCATED LAND	Loc.
LICENSE OF OCCUPATION	L.O.
MINING RIGHTS ONLY	M.R.O.
SURFACE RIGHTS ONLY	S.R.O.
ROADS	
IMPROVED ROADS	
KING'S HIGHWAYS	
RAILWAYS	
POWER LINES	
MARSH OR MUSKEG	
MINES	

NOTES

400' Surface Rights Reservations around all Lakes and Rivers.

FLOODING
LAND AND LAND UNDER THE WATERS OF TWELNOR LAKE, ROUTANE LAKE AND GONE LAKE BELOW CONTOUR ELEVATION 1049.0', G.S.C. DATUM 1919, RESERVED TO H.E.P.C. OF ONT. FOR THE DEVELOPMENT OF WATER POWER AT CARIBOU FALLS ON THE ENGLISH RIVER.
FOR DETAIL OF CONTOUR, REFER TO PLAN No. U-2-27 DATED MARCH 15, 1955, (H.E.P.C. FILE No. 8P.D.1350) W.P.L.A. No 50 DATED DECEMBER 21, 1955 (H.E.P.C. FILE 34179

KENORA MINING DIVISION
RECEIVED
JAN 15 1975
AM 7 8 9 10 11 12 1 2 3 4 5 6 PM

DATE OF ISSUE
JAN 6 1975

NATIONAL TOPOGRAPHIC SERIES 52 J

PLAN NO. M-2420

ONTARIO
MINISTRY OF NATURAL RESOURCES
SURVEYS AND MAPPING BRANCH

WERNER LK.

2420

RNER – REX LAKES AREA. RED LAKE MINING DIVISION – DISTRICT OF KENORA, PATRICIA PORTION.

SCALE, 40 CHAINS TO AN INCH.

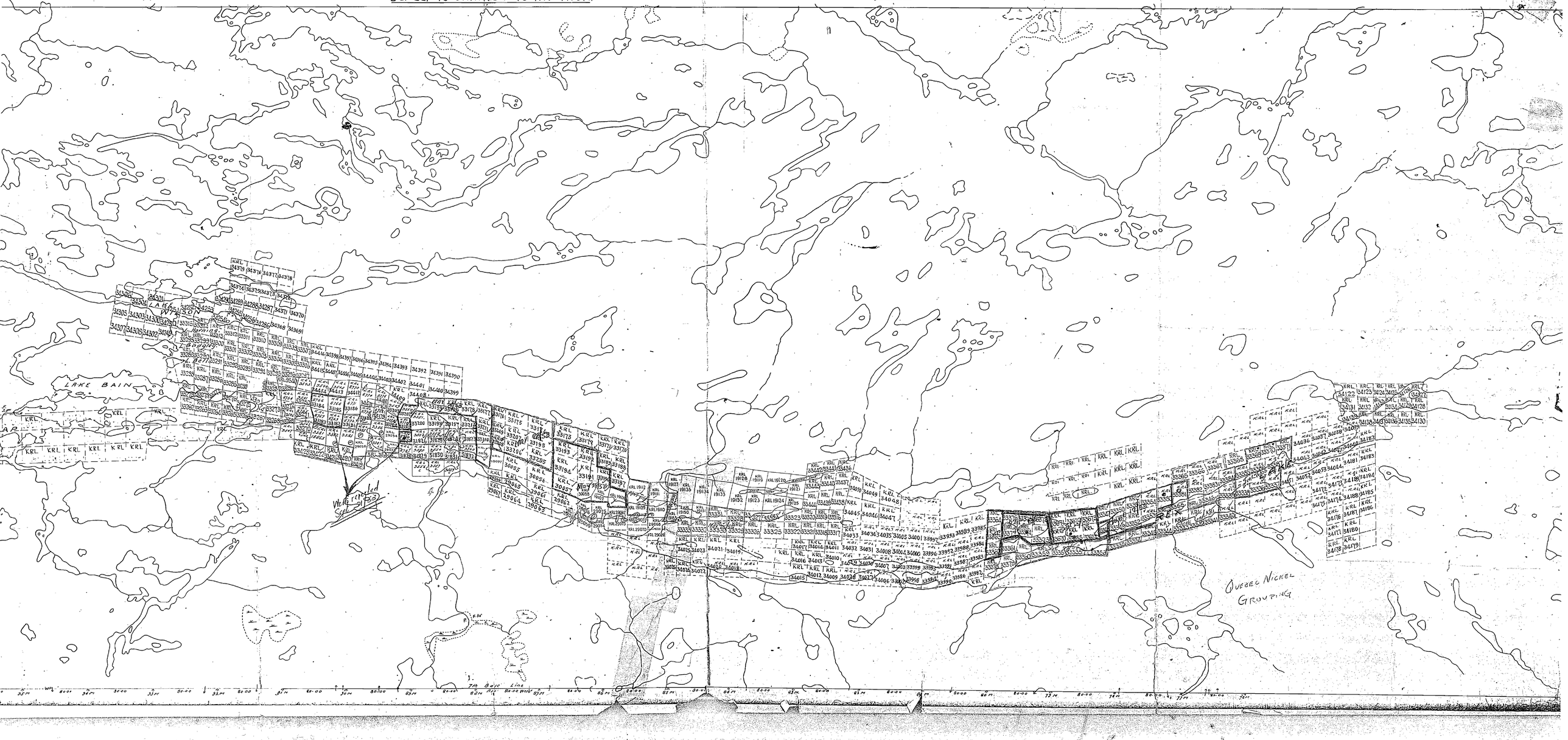

VERNER – REX LAKES AREA. RED LAKE MINING DIVISION – DISTRICT OF KENORA, PATRICIA PORTION.

SCALE, 40 CHAINS TO AN INCH.

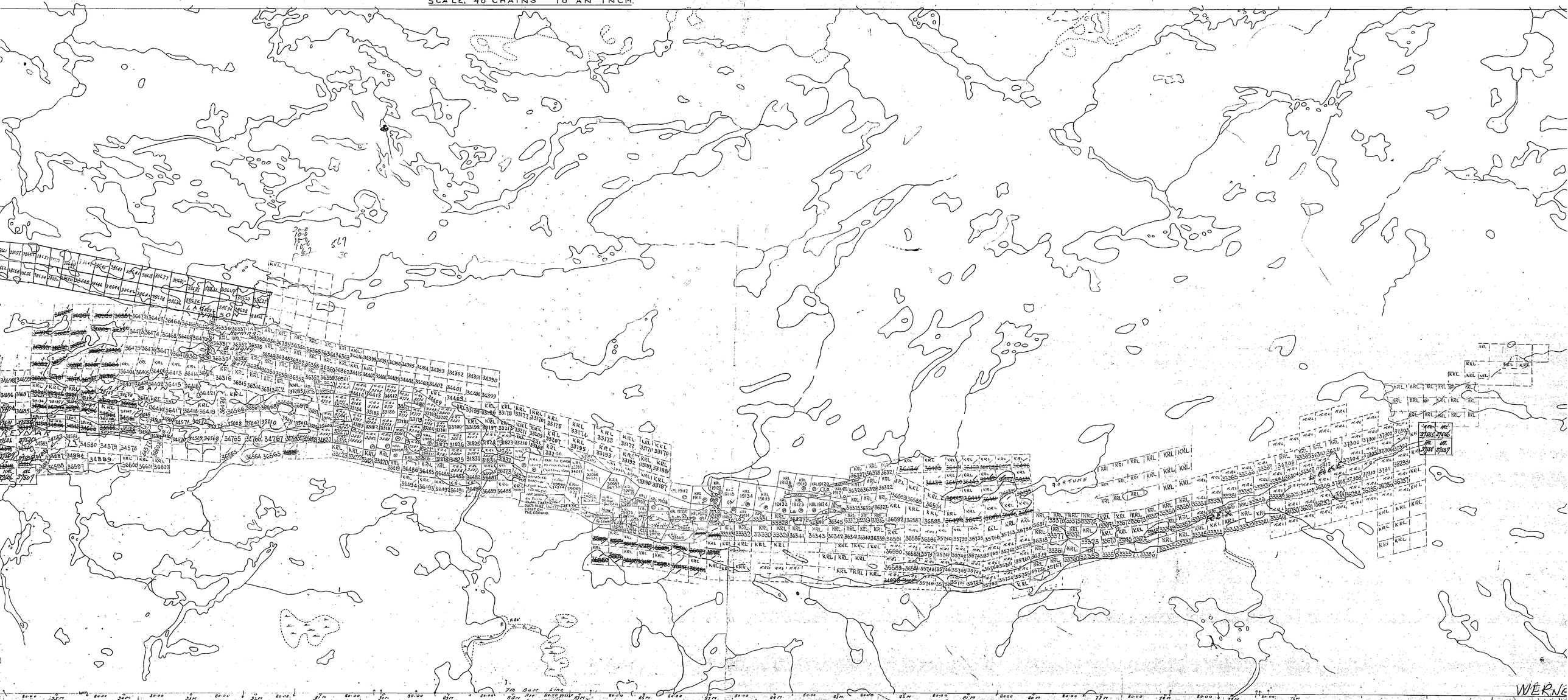

2420

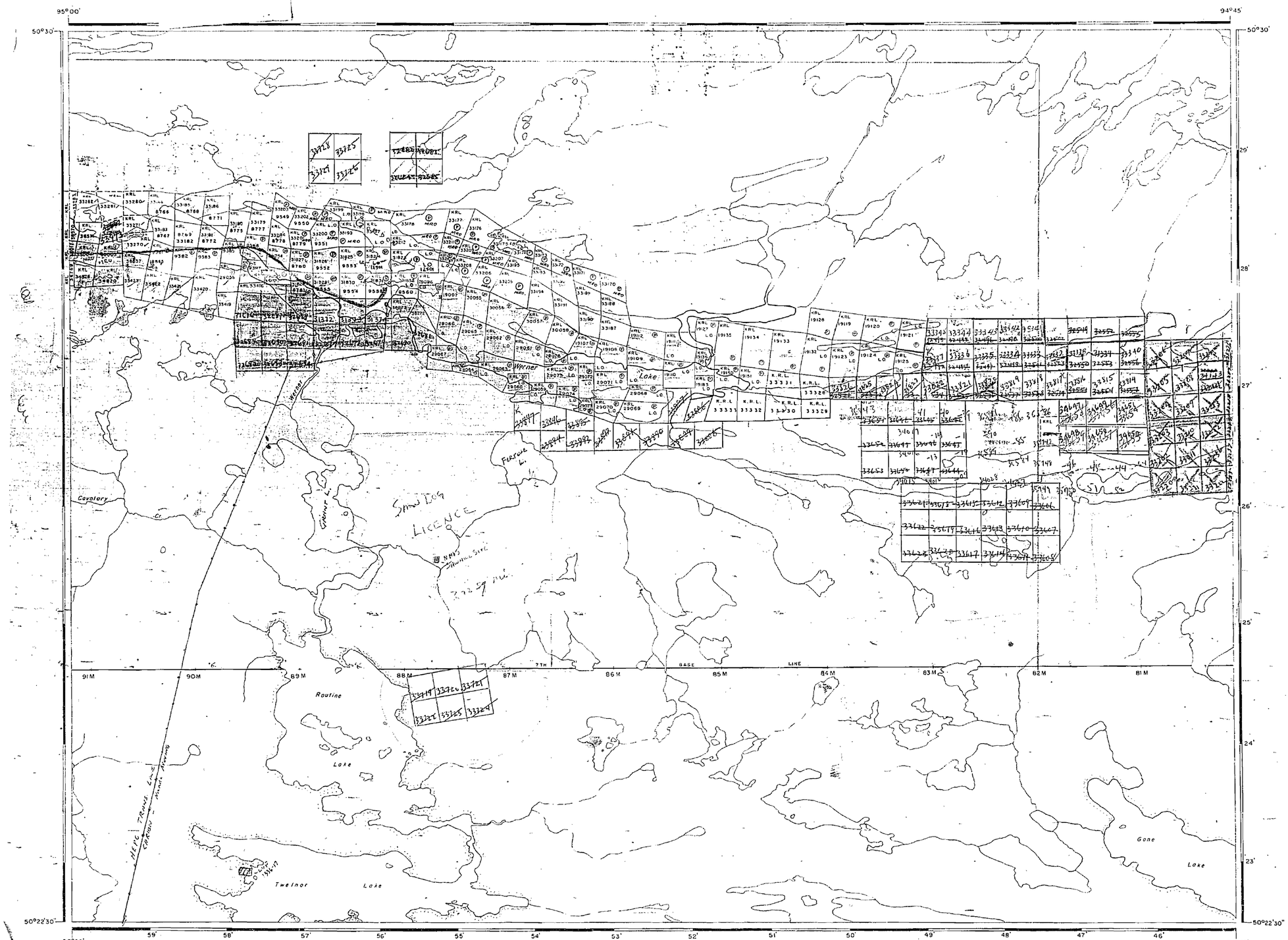

AREA OF

WERNER LAKE

DISTRICT OF
KENORA
(PATRICIA PORTION)

KENORA
MINING DIVISION

SCALE: 1-INCH 40 CHAINS

LEGEND

PATENTED LAND	(P)
CROWN LAND SALE	C.S.
LEASES	(L)
LOCATED LAND	Loc.
LICENSE OF OCCUPATION	L.O.
MINING RIGHTS ONLY	M.R.O.
SURFACE RIGHTS ONLY	S.R.O.
ROADS	
IMPROVED ROADS	
KING'S HIGHWAYS	
RAILWAYS	
POWER LINES	
MARSH OR MUSKEG	
MINES	

NOTES

400' Reserve to Dept. of Lands & Forests shown thus:

Oct. 26/60
MAR. 7/61
MAR. 14/61
MAR. 16/61
May 24/61
June 14/61
Sept. 21/61
Nov. 14/61
Jan. 18/62
Mar. 2/62
April 12/62
[illegible] 13/62
June 25/62
July 11/62
Aug. 28/62
March 26/63
Sept. 18/63
April 17/63
[illegible] 13/63
Oct. 8/63

RECEIVED
OCT 17 1963
MINING LANDS BR.

PLAN NO. M-2420

DEPARTMENT OF MINES
— ONTARIO —

2420

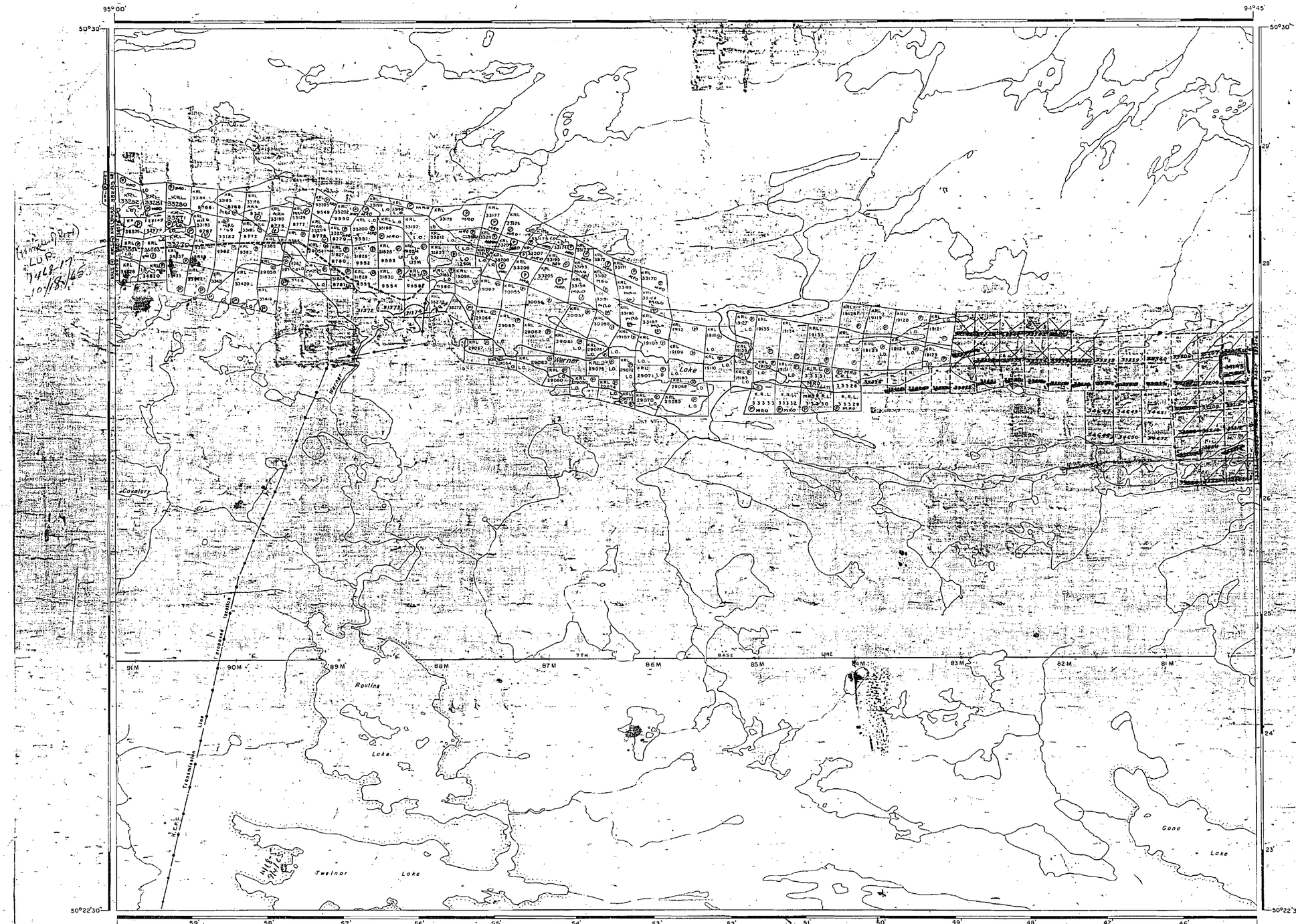

AREA OF

WERNER LAKE

DISTRICT OF
KENORA
(PATRICIA PORTION)

KENORA
MINING DIVISION

SCALE: 1-INCH = 40 CHAINS

LEGEND

PATENTED LAND	Ⓟ
CROWN LAND SALE	C.S.
LEASES	Ⓛ
LOCATED LAND	Loc.
LICENSE OF OCCUPATION	L.O.
MINING RIGHTS ONLY	M.R.O.
SURFACE RIGHTS ONLY	S.R.O.
ROADS	
IMPROVED ROADS	
KING'S HIGHWAYS	
RAILWAYS	
POWER LINES	
MARSH OR MUSKEG	
MINES	

NOTES

400' Reserve to Dept. of Lands & Forests shown thus:

Parts of 400' surface rights reservation around Werner and Lynx Lake, parts of mining claims KRL 33200, 31823, 31824, 31831 and 31832 containing 51.87 acres.
Ref. No. 126600. File: 82109.

RECEIVED
OCT 21 1963
KENORA MINING DIV.

Nov. 19, 1963
MARCH 18/64
NOV. 13/64

PLAN NO. M-2420

DEPARTMENT OF MINES
– ONTARIO –

Werner
2420

WERNER 2420

2420

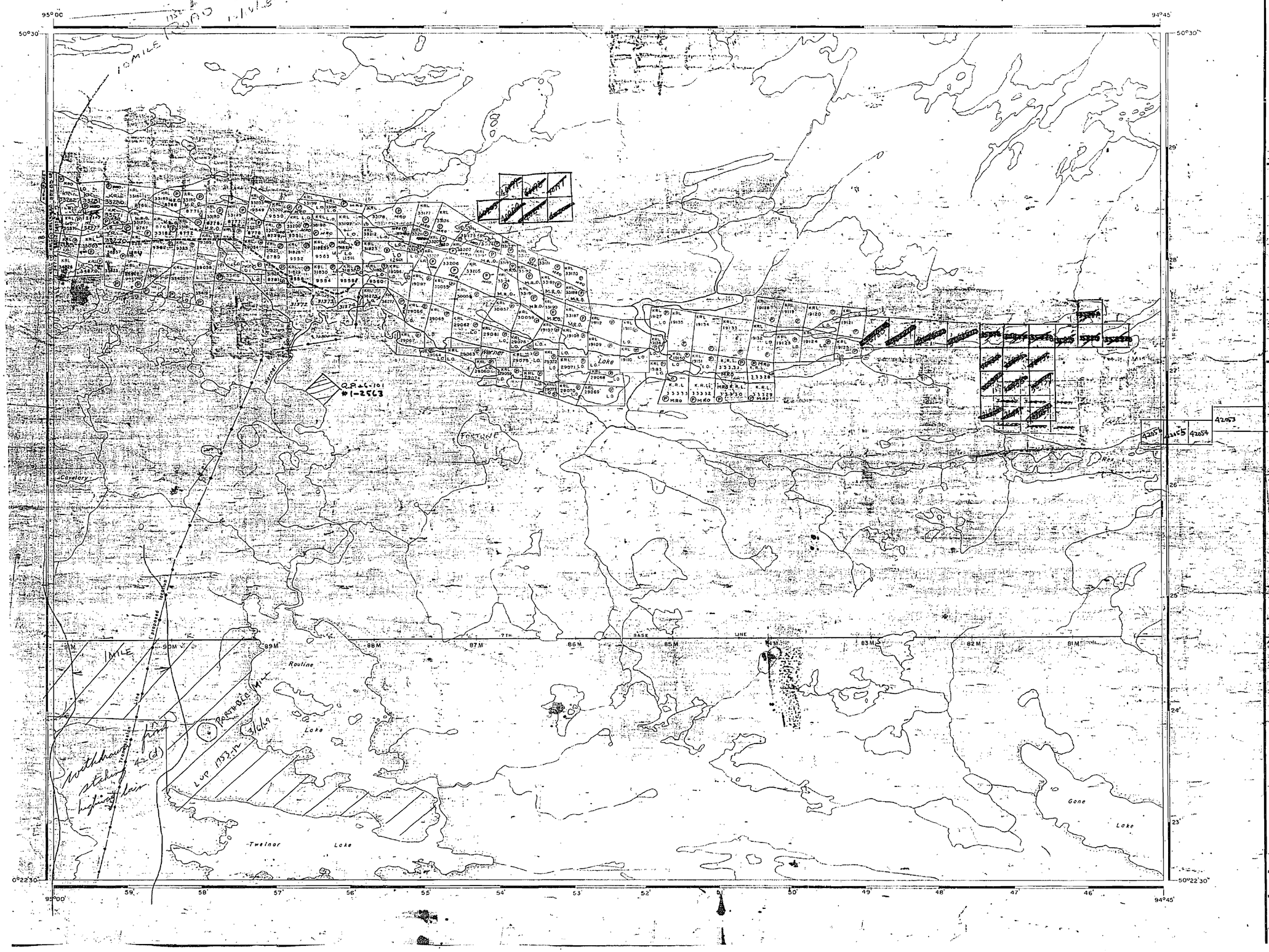

AREA OF

WERNER LAKE

DISTRICT OF
KENORA
(PATRICIA PORTION)

KENORA
MINING DIVISION

SCALE: 1-INCH = 40 CHAINS

LEGEND

PATENTED LAND	Ⓟ
CROWN LAND SALE	C.S.
LEASES	Ⓛ
LOCATED LAND	Loc.
LICENSE OF OCCUPATION	L.O.
MINING RIGHTS ONLY	M.R.O.
SURFACE RIGHTS ONLY	S.R.O.
ROADS	
IMPROVED ROADS	
KING'S HIGHWAYS	
RAILWAYS	
POWER LINES	
MARSH OR MUSKEG	
MINES	

NOTES

400' Reserve to Dept of Lands & Forests shown thus:

Parts of 400' surface rights reservation around Werner and Lynx Lake, parts of mining claims KRL 33200, 31823, 31824, 31831 and 31832 containing 51.87 acres.
Ref. No. 126600. File: 82109.

KENORA
FILED:
REC'D. APR 15 1965
RECEIPT No.
MINING DIVISION

MAY 13/65
JUN 1/65
OCT 4/65
Oct. 8/65
July 27/66
Sept. 13/66
Oct 18/66
MAR. 16/67
FEB. 5/68
Mar. 20/68

PLAN NO. M-2420

DEPARTMENT OF MINES
— ONTARIO —

2420

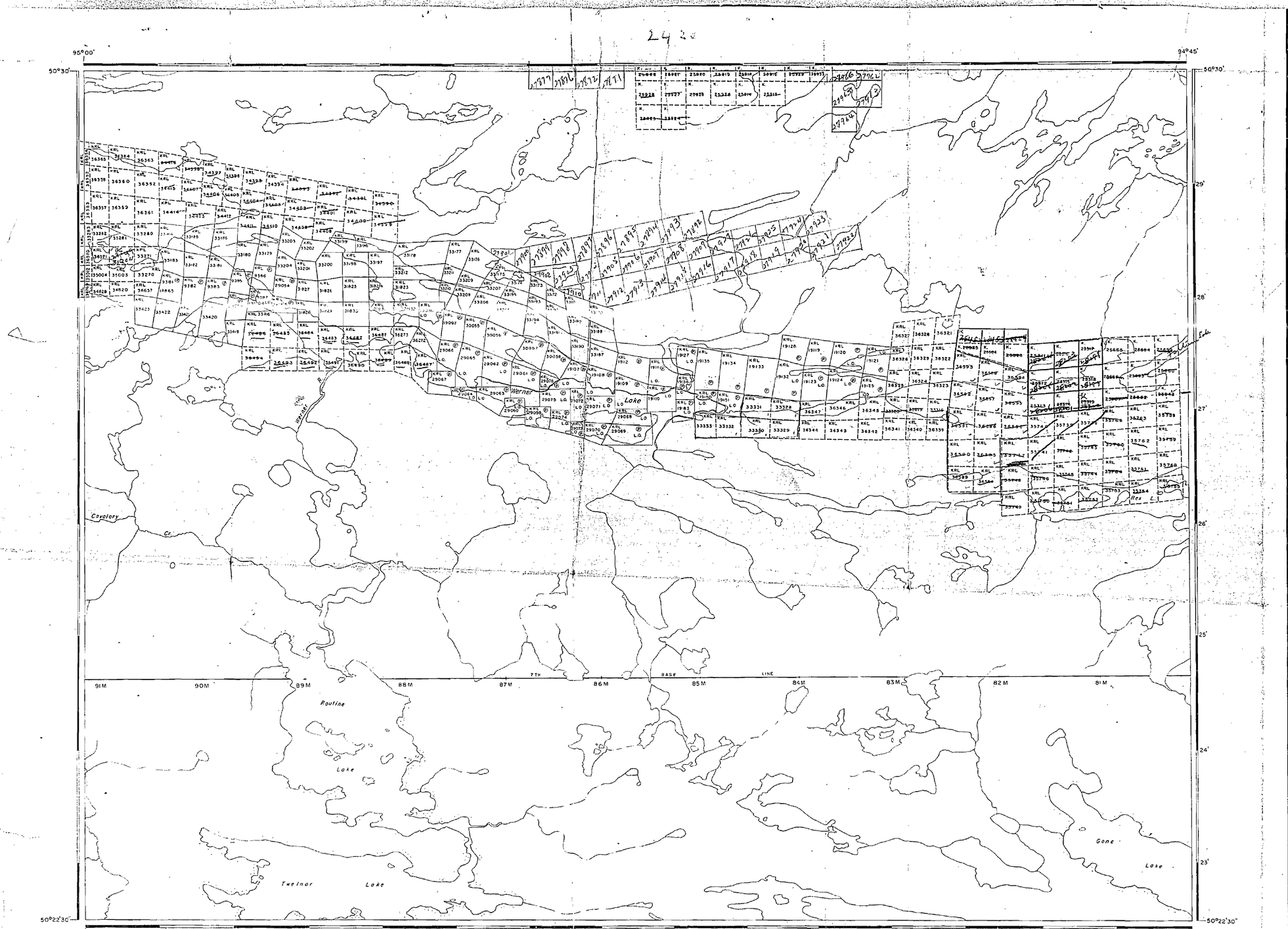

AREA OF

WERNER LAKE

DISTRICT OF
KENORA
(PATRICIA PORTION)

KENORA
MINING DIVISION

SCALE: 1-INCH = 40 CHAINS

LEGEND

PATENTED LAND	(P)
CROWN LAND SALE	C.S.
LEASES	(L)
LOCATED LAND	Loc.
LICENSE OF OCCUPATION	L.O.
MINING RIGHTS ONLY	M.R.O.
SURFACE RIGHTS ONLY	S.R.O.
ROADS	
IMPROVED ROADS	
KING'S HIGHWAYS	
RAILWAYS	
POWER LINES	
MARSH OR MUSKEG	
MINES	

NOTES

400' Reserve to Dept. of Lands & Forests shown thus:

PLAN NO. M-2420

DEPARTMENT OF MINES
— ONTARIO —

ERNER – REX LAKES AREA.

SCALE, 40 CHAINS TO AN INCH.

KENORA *MINING DIVISION – DISTRICT OF KENORA, PATRICIA PORTION.*

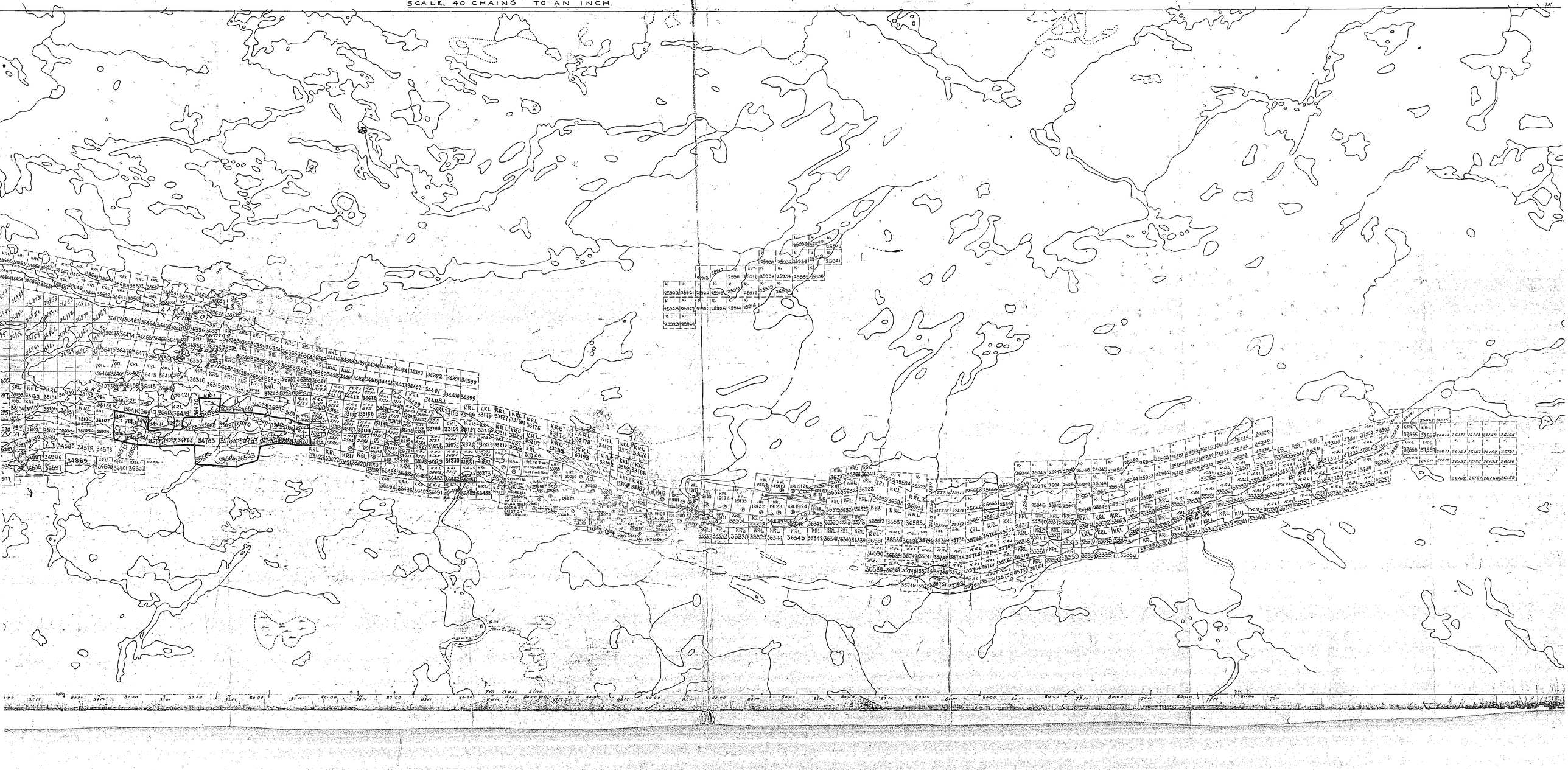

PLAN OF WERNER - REX LAKES AREA. RED LAKE MINING DIVISION - DISTRICT

SCALE. 40 CHAINS TO AN INCH

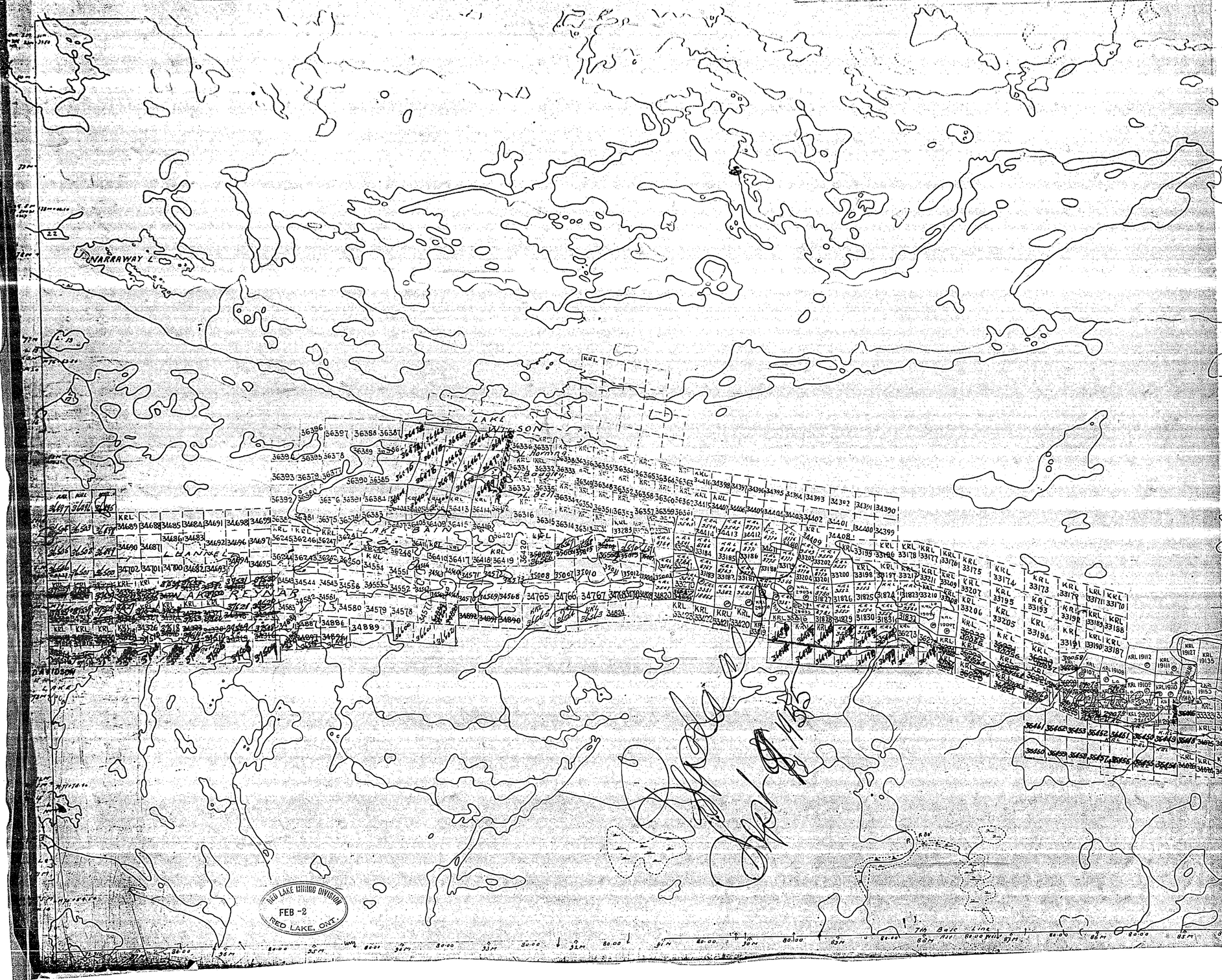

PLAN OF WERNER - REX LAKES AREA. RED LAKE MINING DIVISION - DISTRIC

SCALE, 40 CHAINS TO AN INCH.

NARRAWAY L.

LAKE WILSON

L. Herring.

L. Badgley.

L. Bell.

LAKE BAIN

CHANNEL

LAKE REYNAR

LITTLE TROUT LAKE

WERNER LAKE

PLAN OF WERNER - REX LAKES AREA. RED LAKE MINING DIVISION - DISTRI

SCALE, 40 CHAINS TO AN INCH

NARRAWAY L.

LAKE WILSON

L. Horning.

L. Badgley.

L. Bell.

LAKE BAIN

L. HANNEL

LAKE REVNAP

LITTLE TROUT LAKE

WERNER LAKE

PLAN OF WERNER - REX LAKES AREA.

KENORA MINING DIVISION - DISTRICT OF KENORA, PATRICIA PORTIO

SCALE, 40 CHAINS TO AN INCH

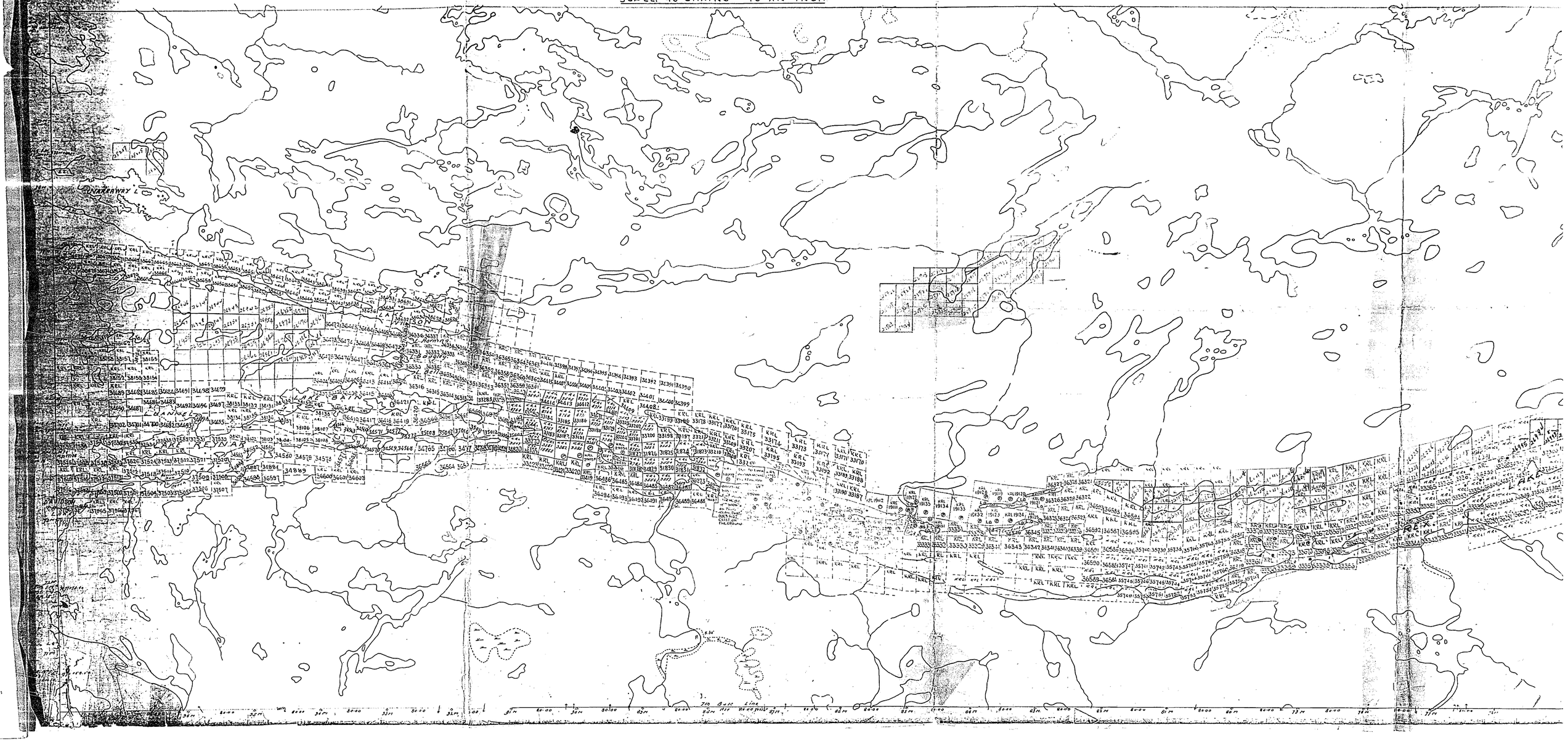

PLAN OF WERNER – REX LAKES AREA.

RED LAKE MINING DIVISION – DISTRICT O

SCALE, 40 CHAINS TO AN INCH.

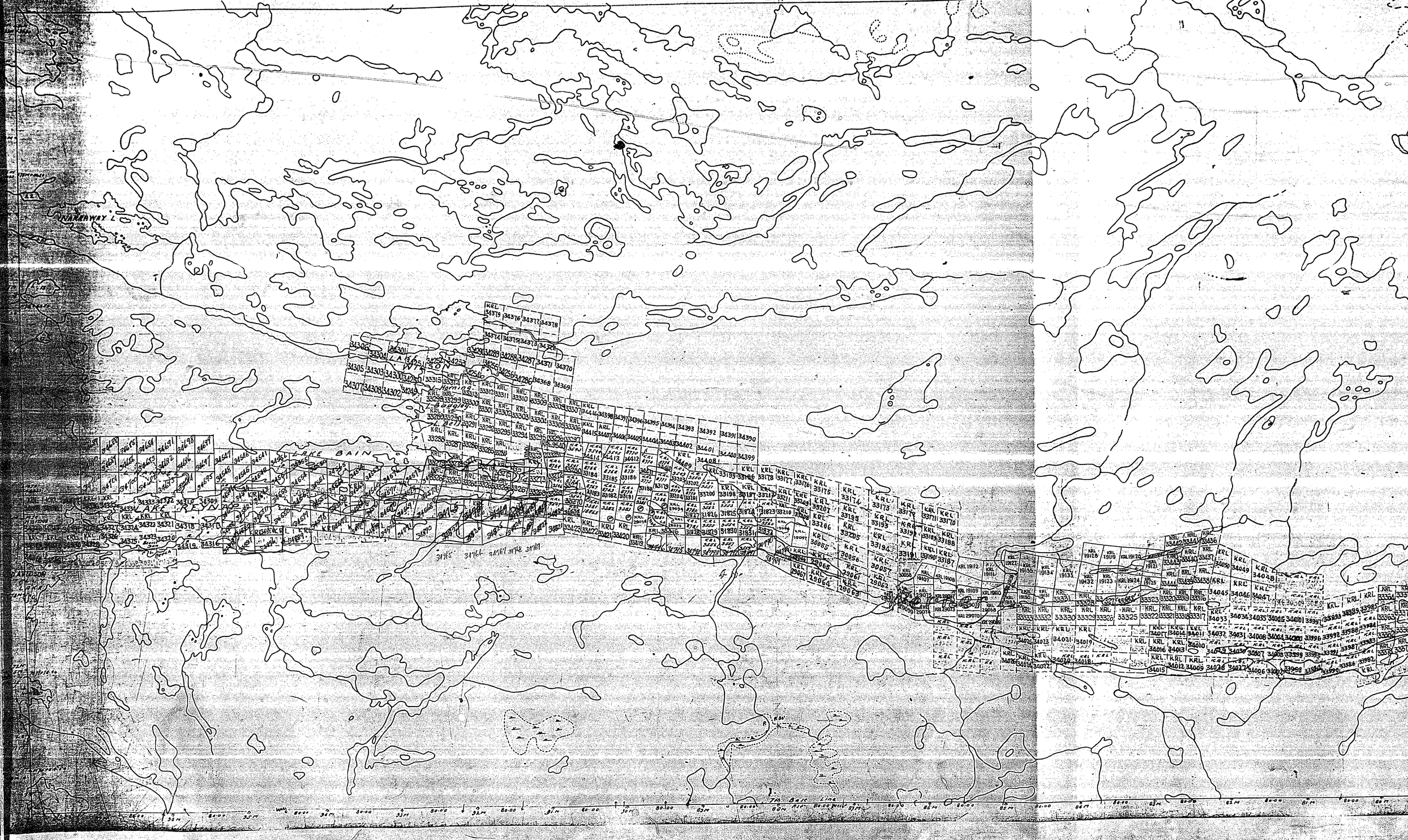

PLAN OF WERNER - REX LAKES AREA. RED LAKE MINING DIVISION - DISTRICT

SCALE, 40 CHAINS TO AN INCH

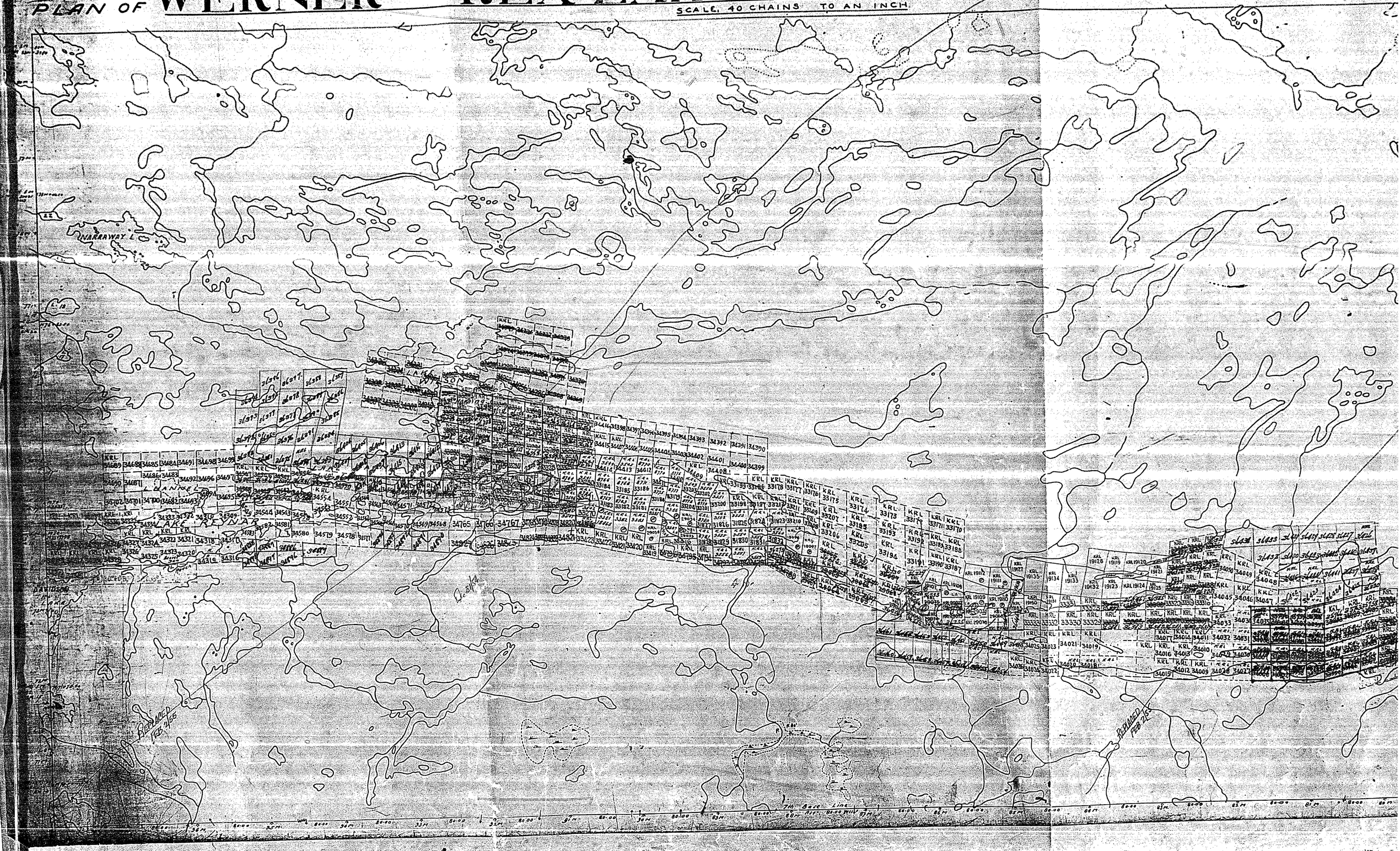

PLAN OF WERNER - REX LAKES AREA. RED LAKE MINING DIVISION - DISTRICT

SCALE, 40 CHAINS TO AN INCH.

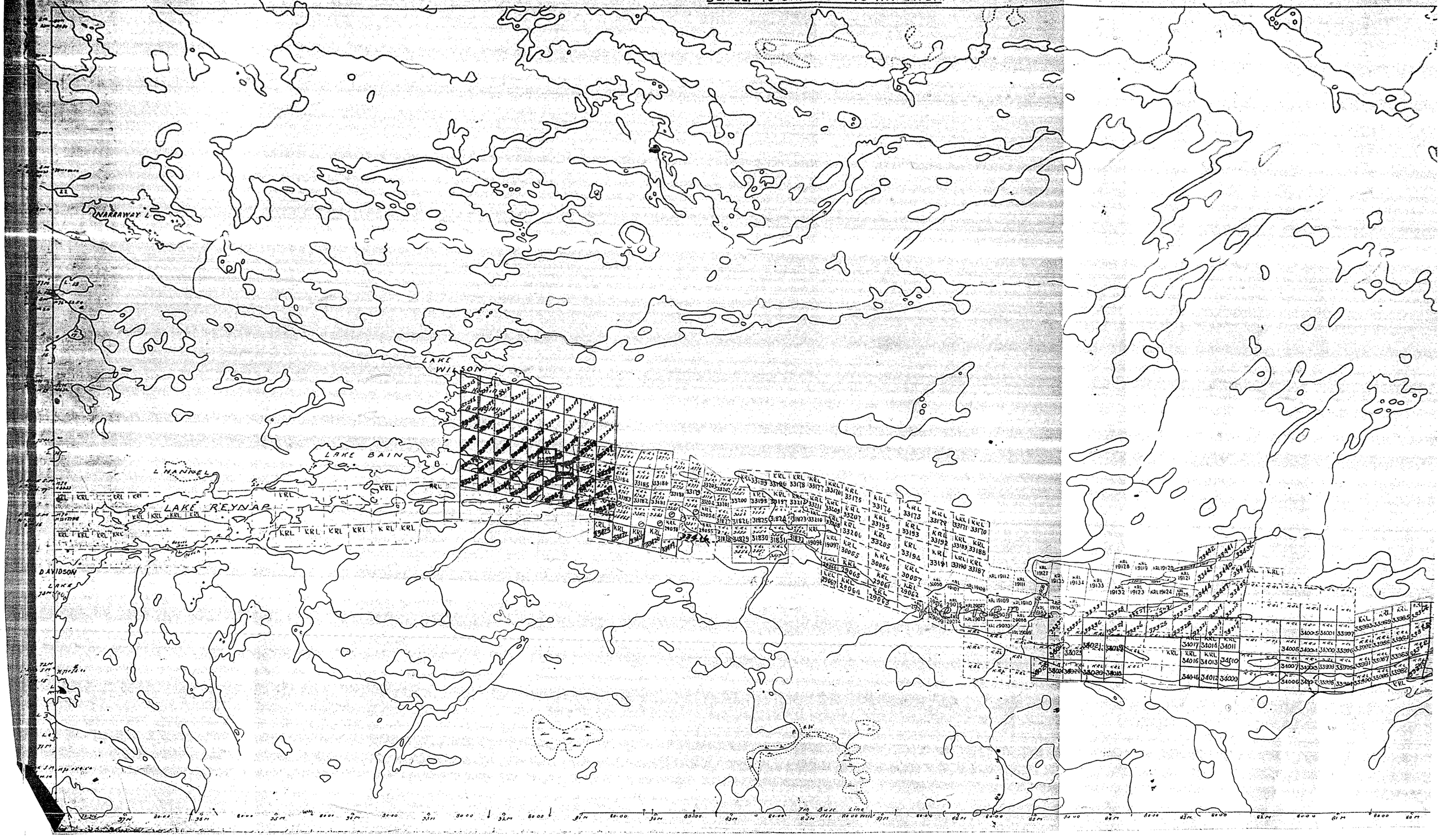

PLAN OF

WERNER - REX LAKES AREA.

RED LAKE MINING DIVISION - DISTRICT O

SCALE, 40 CHAINS TO AN INCH.

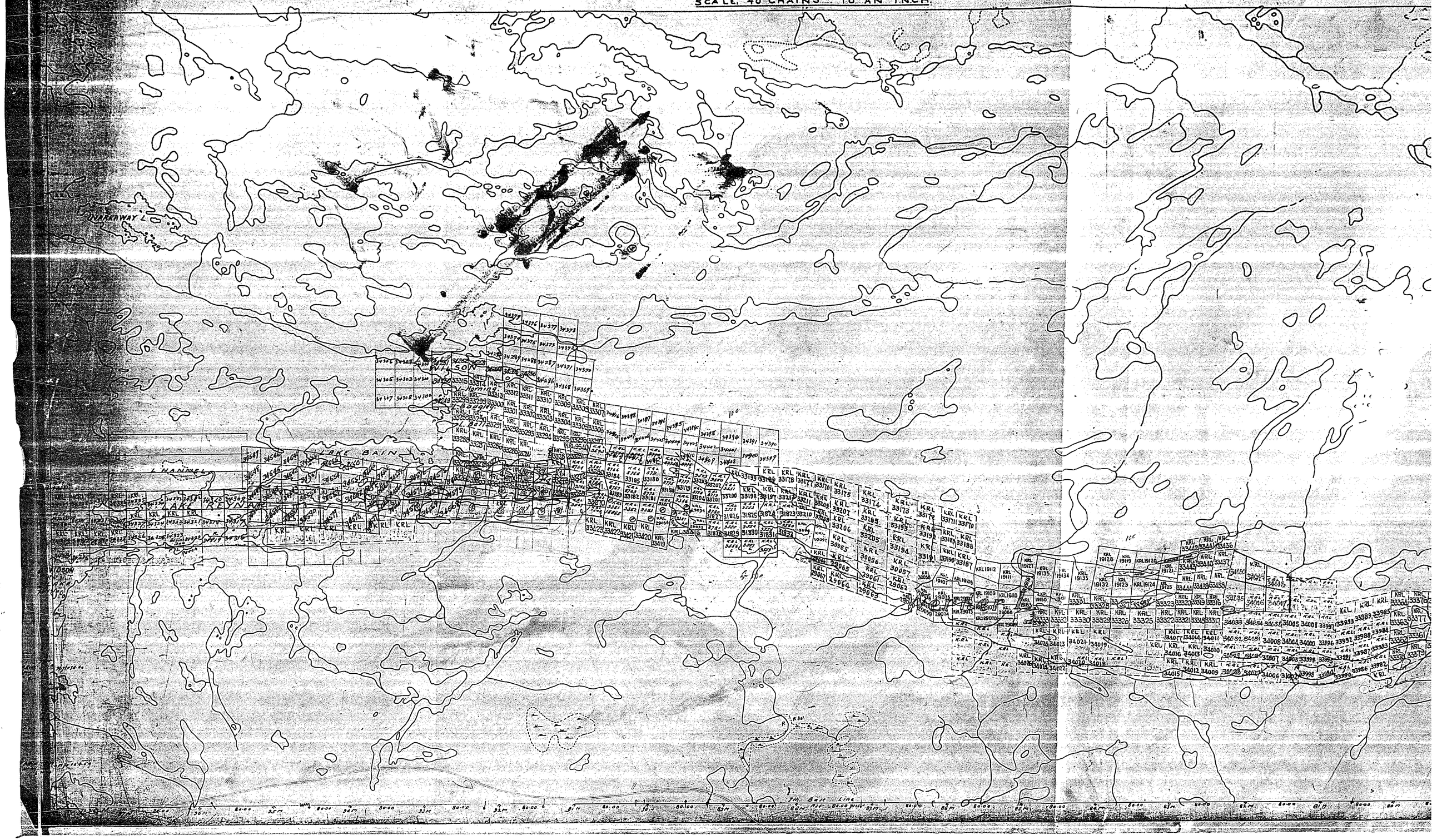

KES AREA. RED LAKE MINING DIVISION - DISTRICT OF KENORA, PATRICIA PORTION.

SCALE, 40 CHAINS TO AN INCH

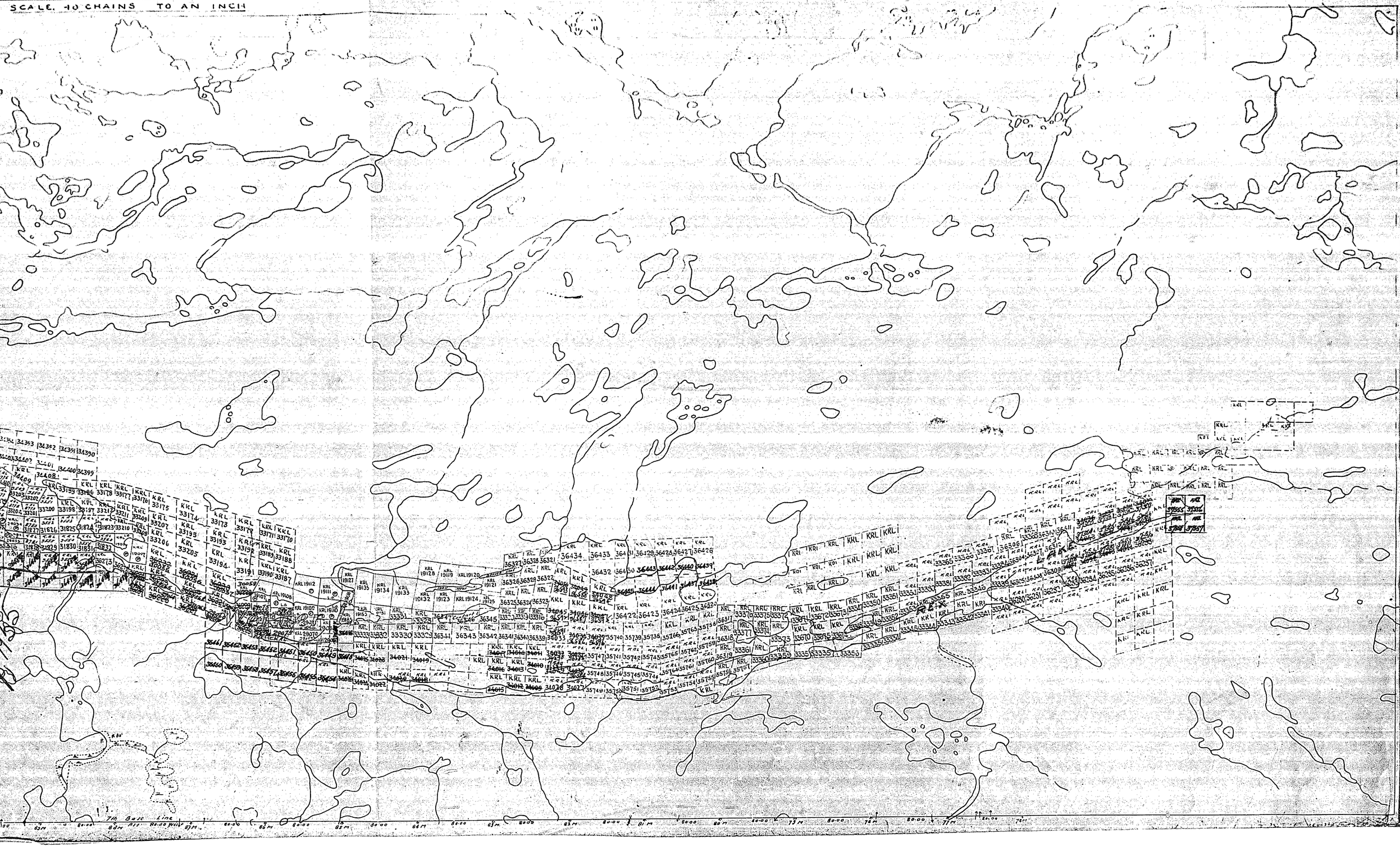

KES AREA. RED LAKE MINING DIVISION - DISTRICT OF KENORA, PATRICIA PORTION.

SCALE. 40 CHAINS TO AN INCH

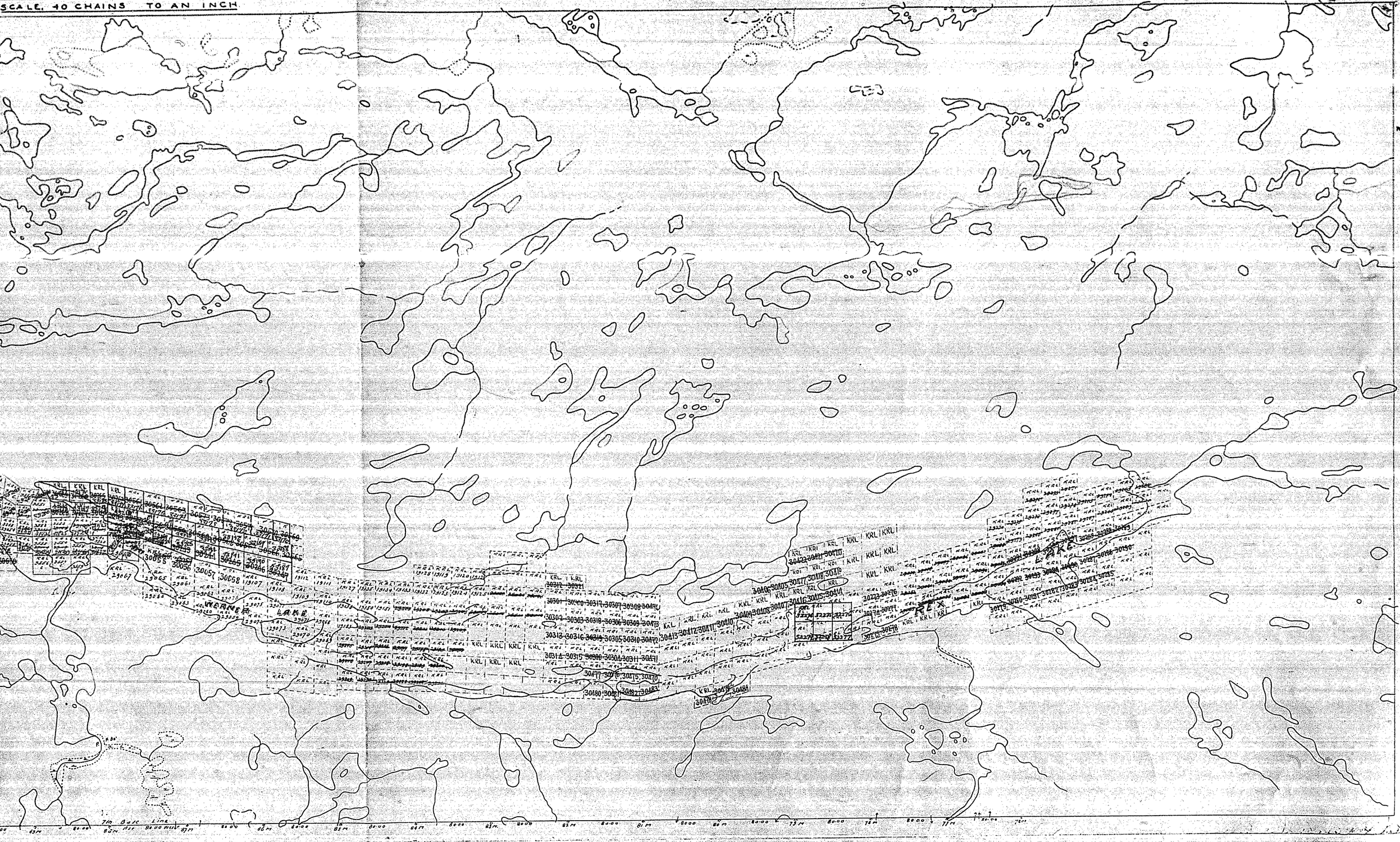

NER - REX LAKES AREA.

KENORA MINING DIVISION - DISTRICT OF KENORA, PATRICIA PORTION.

SCALE, 40 CHAINS TO AN INCH

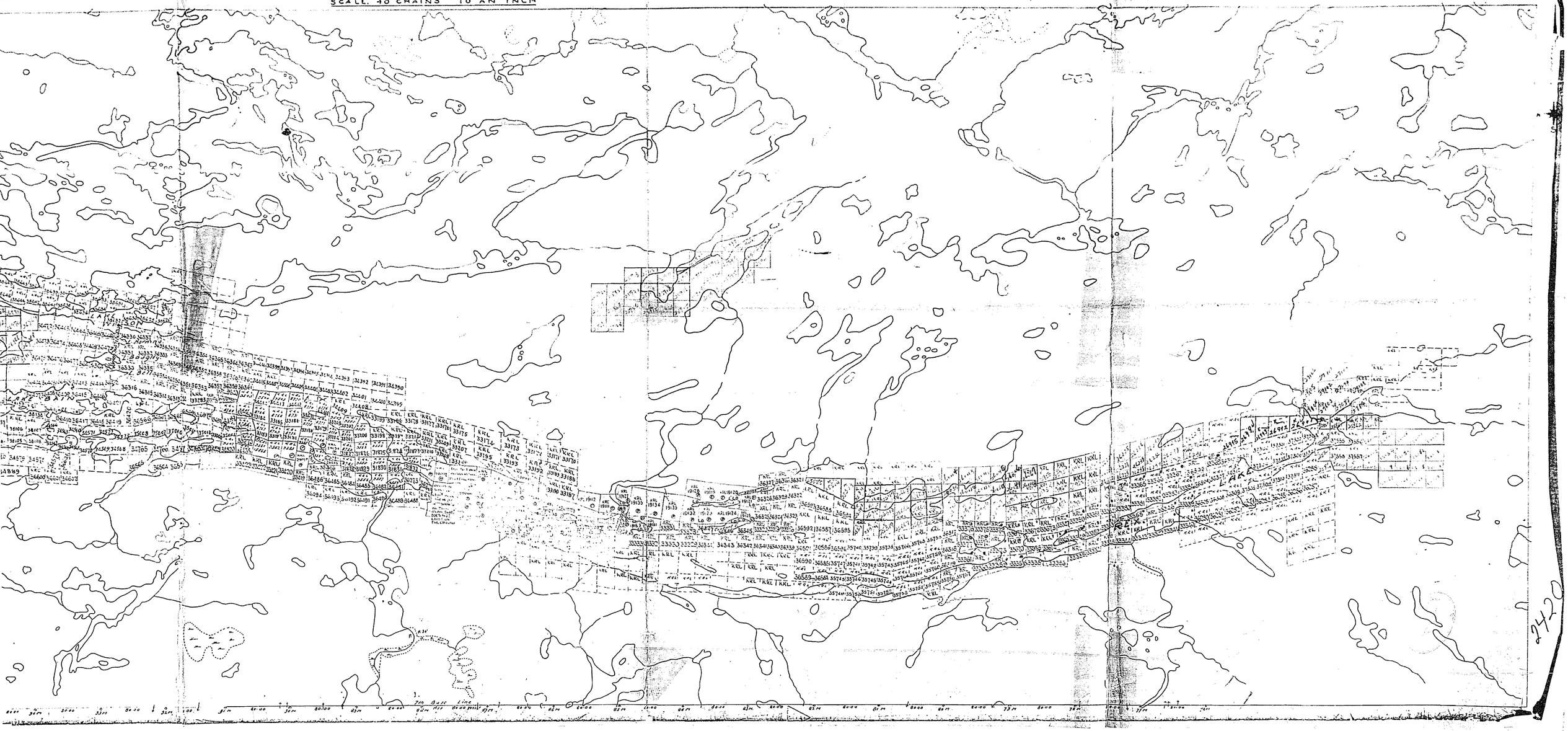

2420

KES AREA. RED LAKE MINING DIVISION - DISTRICT OF KENORA, PATRICIA PORTION.

ALE, 40 CHAINS TO AN INCH.

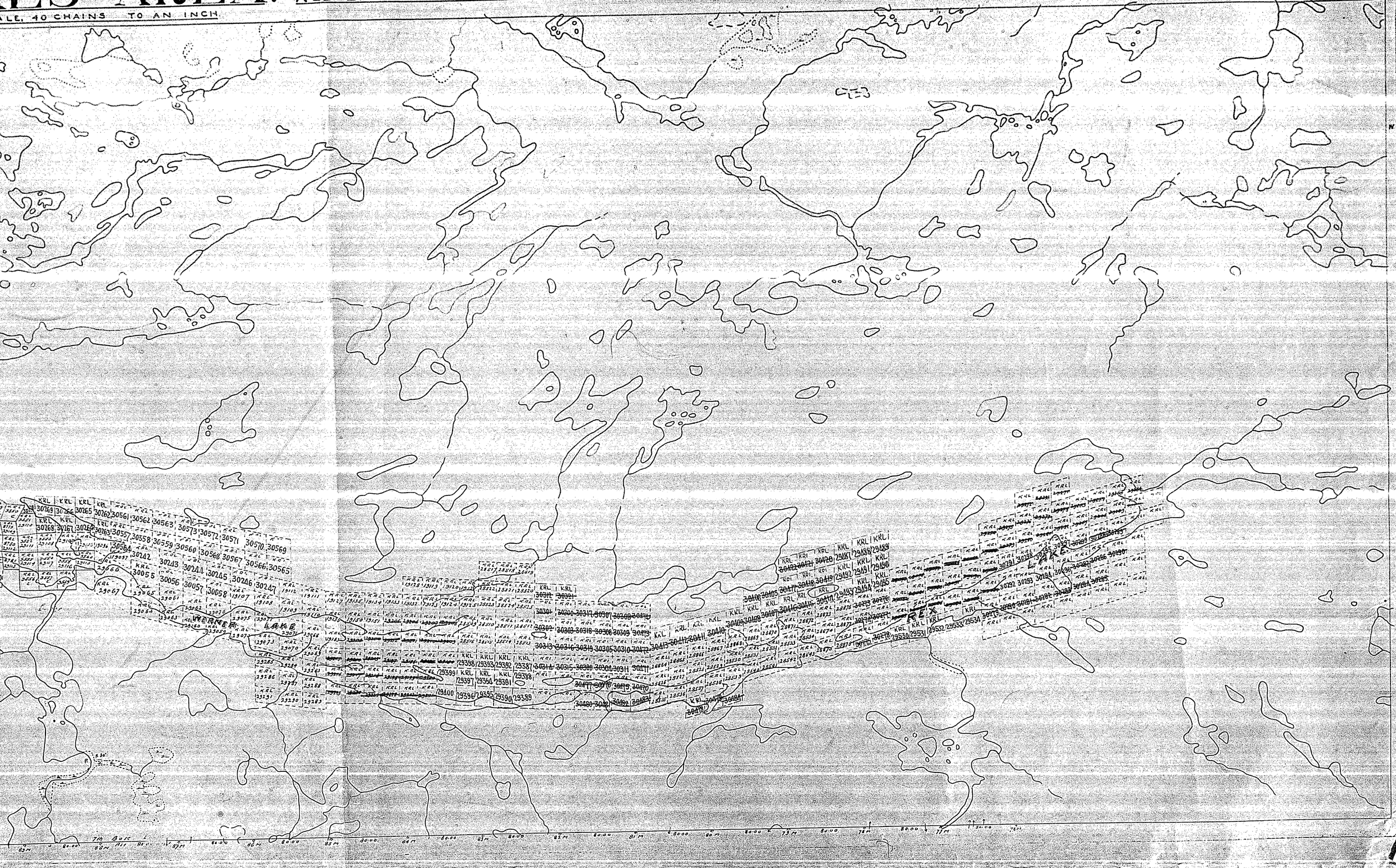

KES AREA. RED LAKE MINING DIVISION - DISTRICT OF KENORA, PATRICIA PORTION.

SCALE, 40 CHAINS TO AN INCH.

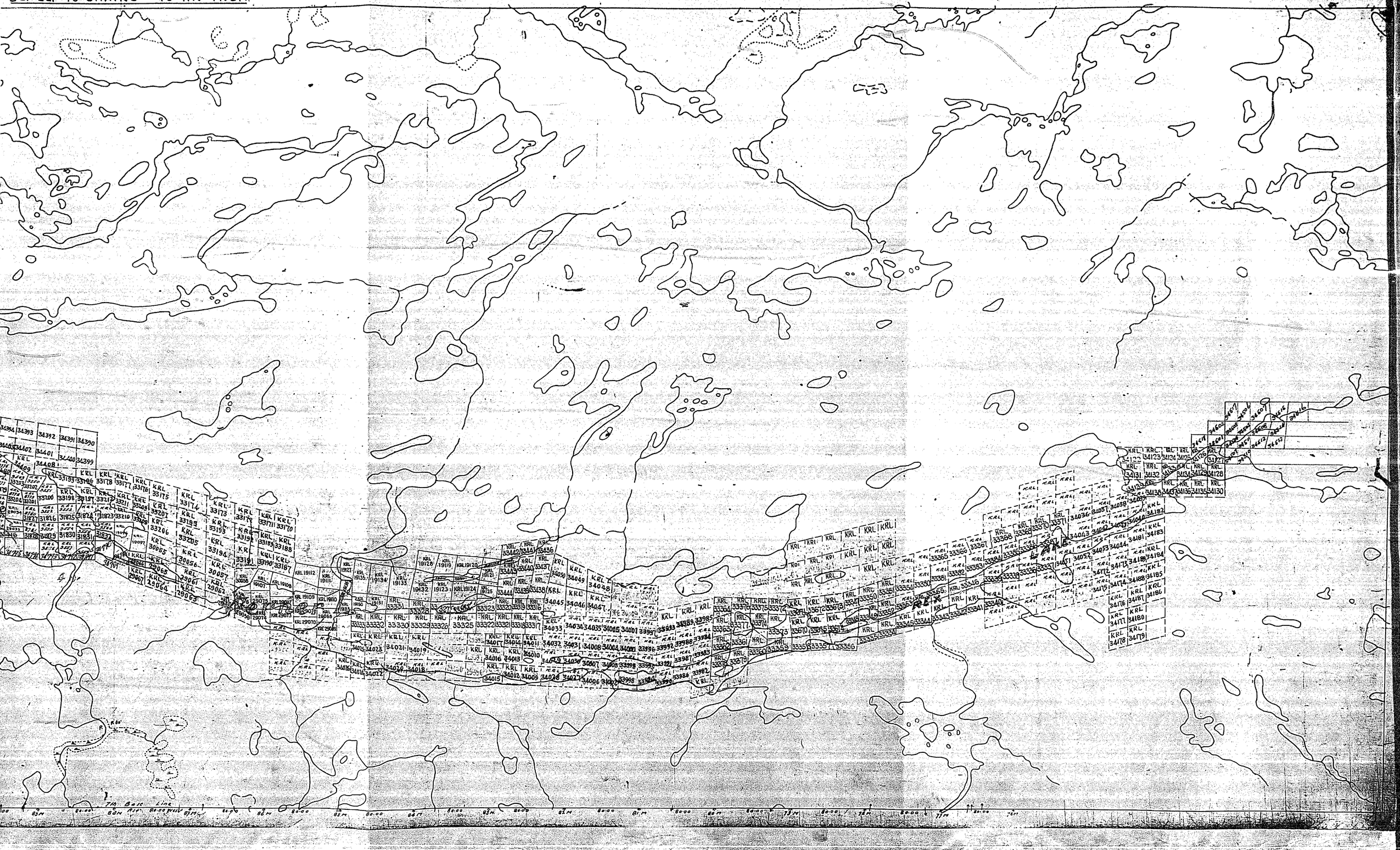

KES AREA. RED LAKE MINING DIVISION - DISTRICT OF KENORA, PATRICIA PORTION.

SCALE, 40 CHAINS TO AN INCH

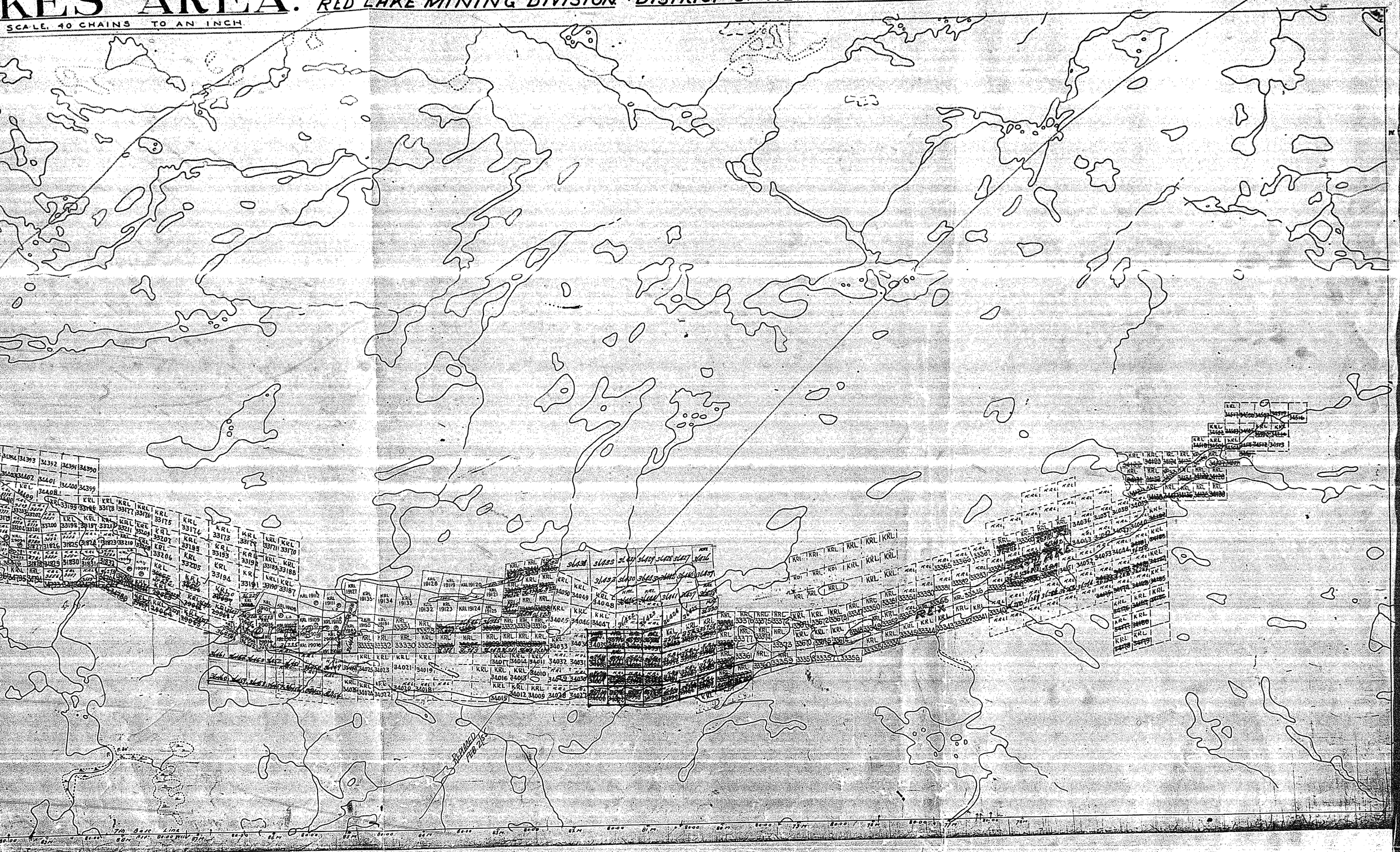

KES AREA. RED LAKE MINING DIVISION - DISTRICT OF KENORA. PATRICIA PORTION.

SCALE. 40 CHAINS TO AN INCH

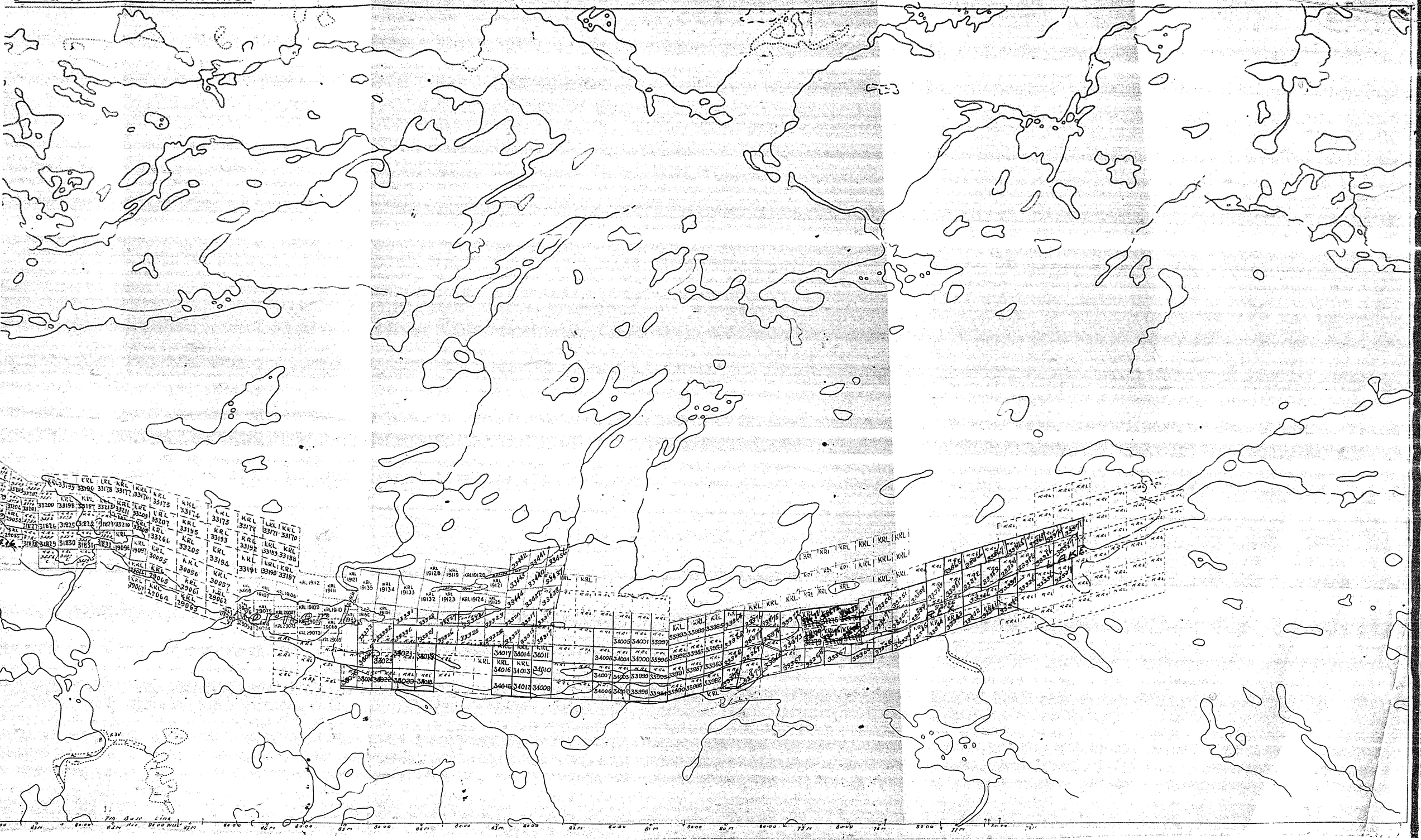

KES AREA. RED LAKE MINING DIVISION - DISTRICT OF KENORA, PATRICIA PORTION.

SCALE, 40 CHAINS TO AN INCH.

PLAN of WERNER – REX LAKES AREA. RED LAKE MINING DIVISION – DISTRICT OF KENORA, PATRICIA PORTION.

SCALE, 40 CHAINS TO AN INCH

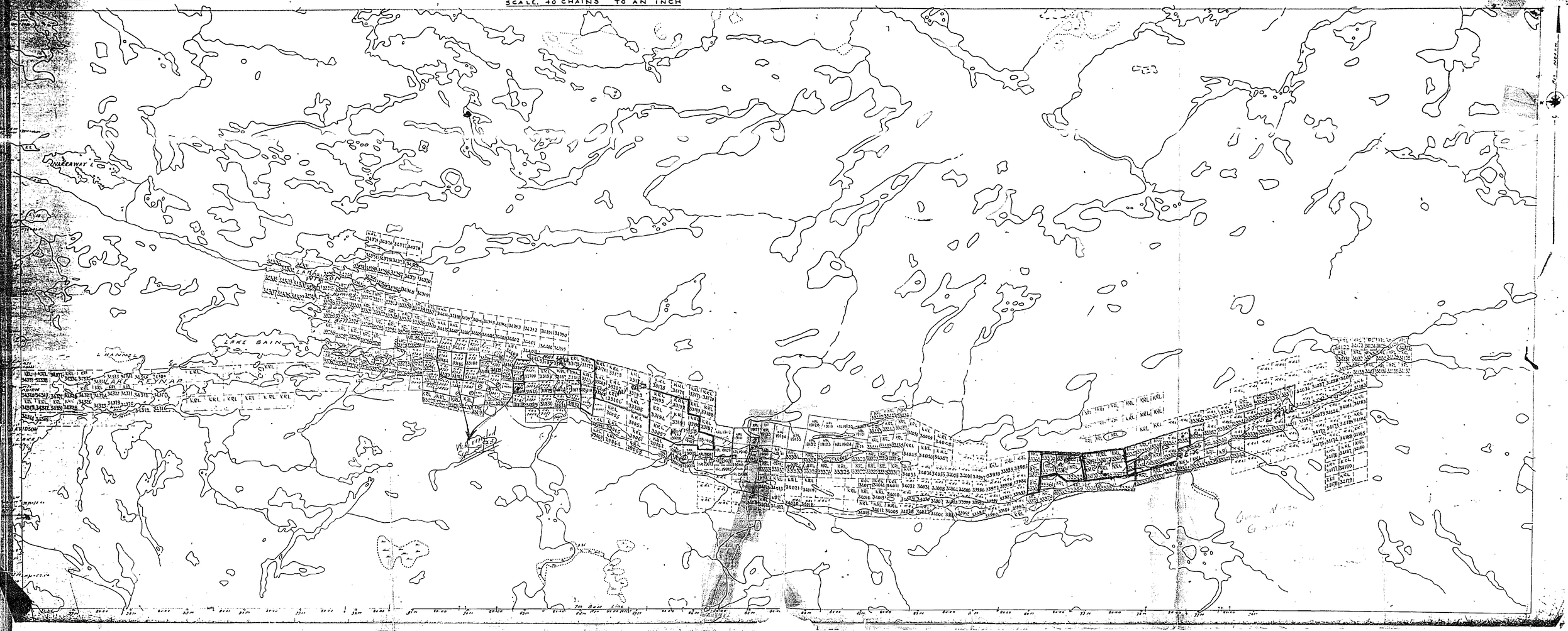

AREA OF

WERNER LAKE

DISTRICT OF
KENORA
(PATRICIA PORTION)

KENORA
MINING DIVISION

SCALE: 1-INCH 40 CHAINS

LEGEND

PATENTED LAND	P
CROWN LAND SALE	C.S.
LEASES	L
LOCATED LAND	LOC
LICENSE OF OCCUPATION	L.O.
MINING RIGHTS ONLY	M.R.O.
SURFACE RIGHTS ONLY	S.R.O.
ROADS	
IMPROVED ROADS	
KING'S HIGHWAYS	
RAILWAYS	
POWER LINES	
MARSH OR MUSKEG	
MINES	

NOTES

400' Reserve to Dept. of Lands & Forests shown thus:

Oct 26/60
MAR 7/61
MAR 14/61
MAR 16/61
May 24/61
June 14/61
Sept 21/61
Nov 1/61
Mar 1/62
Mar 21/62
April 16/62
May 3/62
June 25/62
July 11/62
Aug 28/62
March 26/63
Apr 16/63
Apr 17/63
Oct 8/63
Oct 9/63

RECEIVED
OCT 17 1960
KENORA MINING DIV.

PLAN NO. M-2420

DEPARTMENT OF MINES
— ONTARIO —

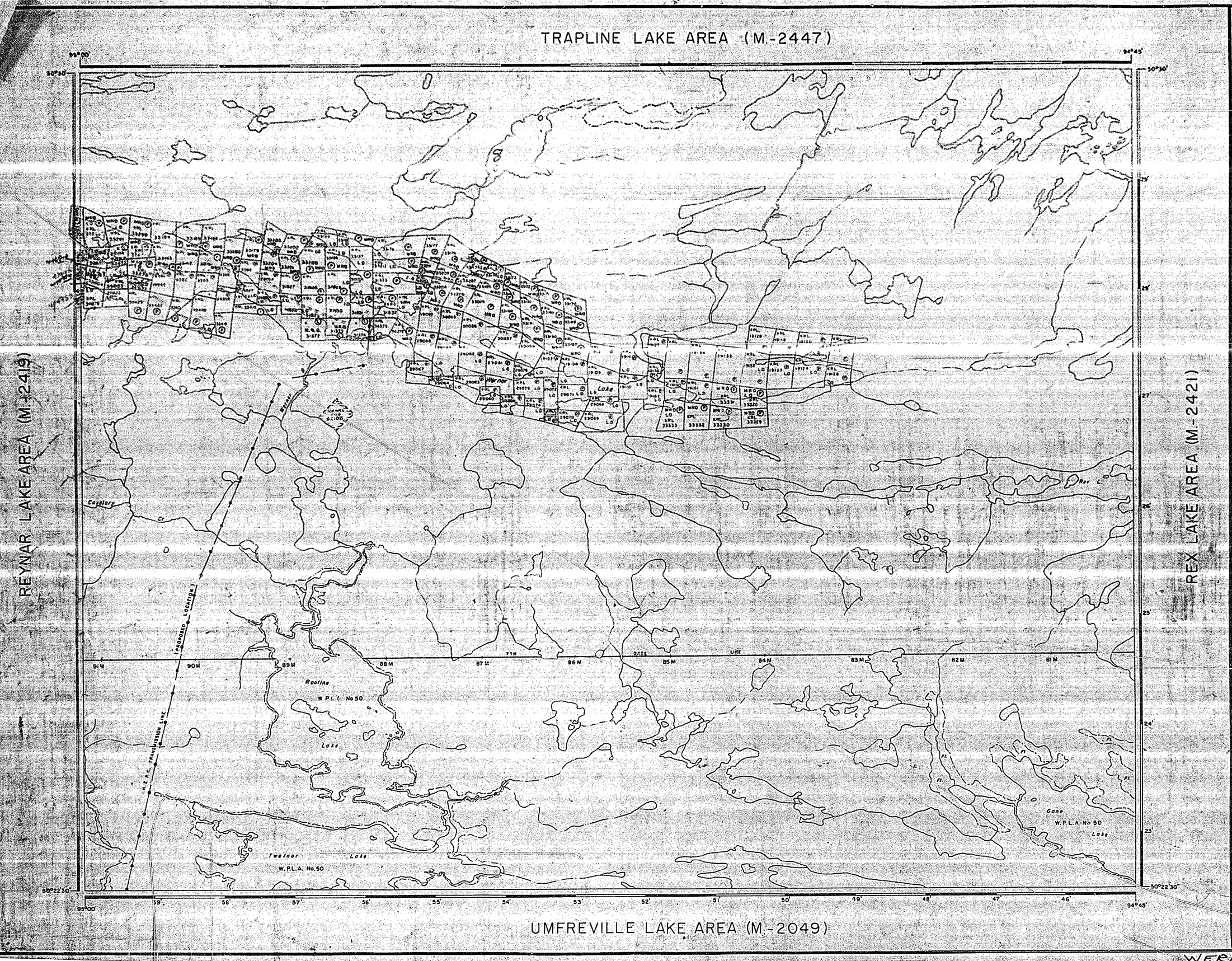

AREA OF

WERNER LAKE

DISTRICT OF KENORA
(PATRICIA PORTION)

KENORA MINING DIVISION

SCALE: 1-INCH = 40 CHAINS

LEGEND

PATENTED LAND	P
CROWN LAND SALE	C.S.
LEASES	L
LOCATED LAND	Loc.
LICENSE OF OCCUPATION	L.O.
MINING RIGHTS ONLY	M.R.O.
SURFACE RIGHTS ONLY	S.R.O.
ROADS	
IMPROVED ROADS	
KING'S HIGHWAYS	
RAILWAYS	
POWER LINES	
MARSH OR MUSKEG	
MINES	

NOTES

400' Surface Rights Reservation around all Lakes and Rivers.

FLOODING
LAND AND LAND UNDER THE WATERS OF TWELNOR LAKE, ROUTANE LAKE AND GONE LAKE BELOW CONTOUR ELEVATION 1049.0', G.S.C. DATUM 1919, RESERVED TO H.E.P.C. OF ONT. FOR THE DEVELOPMENT OF WATER POWER AT CARIBOU FALLS ON THE ENGLISH RIVER.
FOR DETAIL OF CONTOUR, REFER TO PLAN [illegible] DATED MARCH 15, 1956. (H.E.P.C. PLAN [illegible] W.P.L.A. No 50 DATED DECEMBER 21, 1959
FILE 34179

KENORA MINING DIVISION
RECEIVED
JAN 15 1975
AM PM
7 8 9 10 11 12 1 2 3 4 5 6

DATE OF ISSUE
JAN 6 1975

NATIONAL TOPOGRAPHIC SERIES 52L

PLAN NO. M-2420

ONTARIO
MINISTRY OF NATURAL RESOURCES
SURVEYS AND MAPPING BRANCH

WERNER LK

TRAPLINE LAKE AREA (M.-2447)

95°00'

94°45'

50°30'

50°22'30"

29'

28'

27'

26'

25'

24'

23'

59' 58' 57' 56' 55' 54' 53' 52' 51' 50' 49' 48' 47' 46'

REYNAR LAKE AREA (M-2419)

REX LAKE AREA (M.-2421)

UMFREVILLE LAKE AREA (M.-2049)

Werner Lake

Cavalory Cr.

Rex L.

(PROPOSED LOCATION)

H.E.P.C. TRANSMISSION LINE

7TH BASE LINE

91M 90M 89M 88M 87M 86M 85M 84M 83M 82M 81M

Routine W.P.L. No50 Lake

Twelnor Lake W.P.L.A. No50

Gone W.P.L.A. No.50 Lake

M.R.O. 31372

M.R.O. 31373

AREA OF

WERNER LAKE

DISTRICT OF
KENORA
(PATRICIA PORTION)

KENORA
MINING DIVISION

SCALE: 1-INCH = 40 CHAINS

LEGEND

PATENTED LAND	(P)
CROWN LAND SALE	C.S.
LEASES	(L)
LOCATED LAND	Loc.
LICENSE OF OCCUPATION	L.O.
MINING RIGHTS ONLY	M.R.O.
SURFACE RIGHTS ONLY	S.R.O.
ROADS	
IMPROVED ROADS	
KING'S HIGHWAYS	
RAILWAYS	
POWER LINES	
MARSH OR MUSKEG	
MINES	

NOTES

400' Surface Rights Reservation along the shores of all lakes and rivers.

FLOODING:
LAND and land under the waters of Twelnor Lake, Routane Lake and Cone Lake below contour elevation 1049.0', G.S.C. Datum, 1919, reserved to H.E.P.C. of Ontario for the development of water power at Caribou Falls on the English River.

For detail of contour, refer to Plan No U2-27 dated March 15, 1958 (H.E.P.C. Plan No. 800-3359) W.P.L.A. No. 50 dated December 21, 1959.
File: 34179

AREAS WITHDRAWN FROM STAKING

under Sec. 36 of The Mining Act – R.S.O. 1980.

Order No.	Date	Disposition	File
(W) W.5/82	21/7/82	S.R. & M.R.	194223

KENORA MINING DIV.
RECEIVED
NOV - 3 1983
AM 7 8 9 10 11 12 1 2 3 4 5 6 PM

SAND & GRAVEL

(W) GRAVEL	File: 82108

NATIONAL TOPOGRAPHIC SERIES 52L

PLAN NO. M-2420

ONTARIO
MINISTRY OF NATURAL RESOURCES
SURVEYS AND MAPPING BRANCH

16 14 12 10 8 6 4 2 | 2 4 6 8 10 12 14

TRAPLINE LAKE AREA G-2650

REYNAR LAKE AREA G-2636

REX LAKE AREA G-2637

UMFREVILLE LAKE AREA G-2653

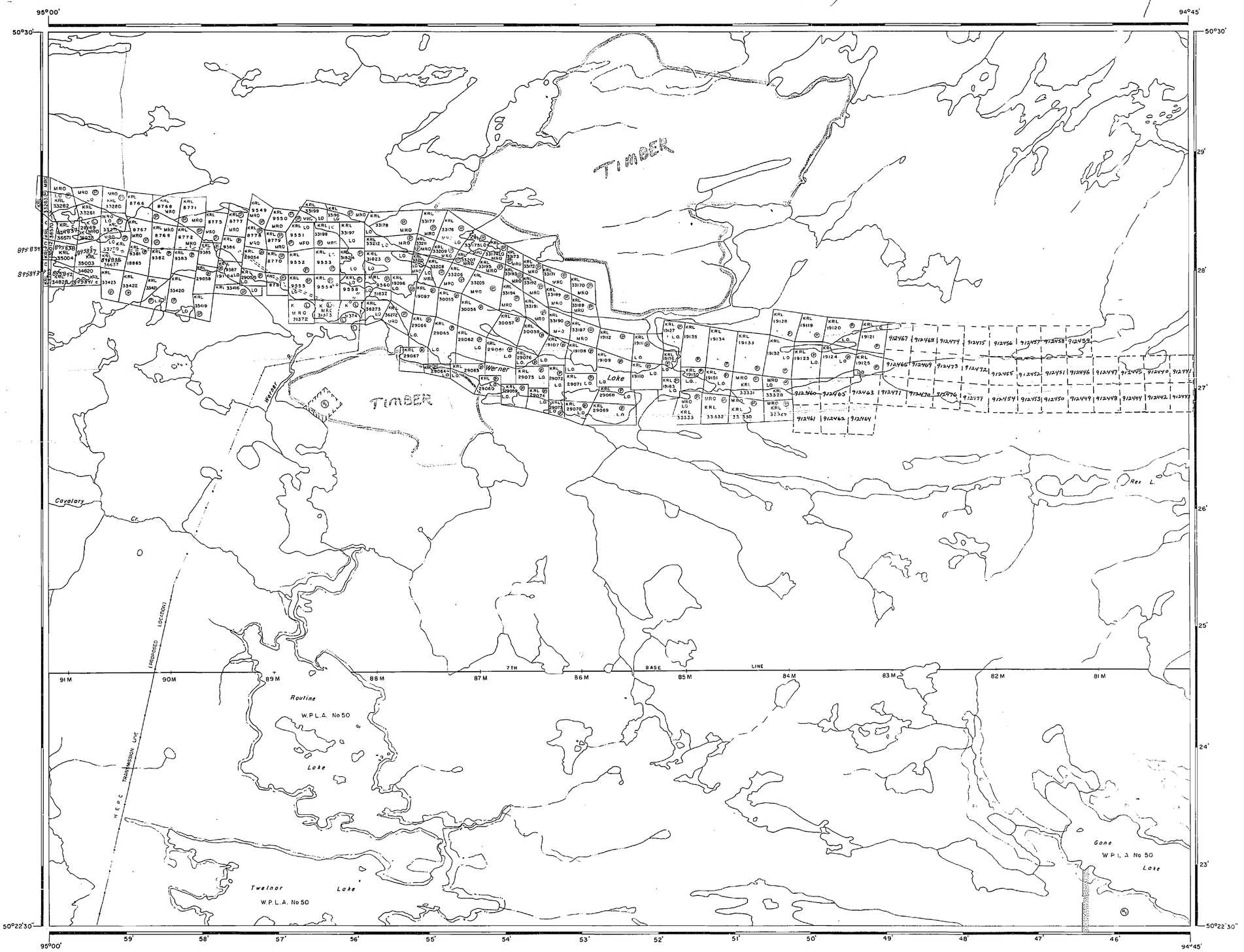

KENORA MINING DIV. RECEIVED AUG 6 1987 AM 7 8 9 10 11 12 1 2 3 4 5 6 PM

KENORA MINING DIV. RECEIVED MAY 10 1984 AM 7 8 9 10 11 12 1 2 3 4 5 6 PM

Effective as shown

LEGEND

PATENTED LAND	(P)
CROWN LAND SALE	C.S.
LEASES	(L)
LOCATED LAND	Loc.
LICENSE OF OCCUPATION	L.O.
MINING RIGHTS ONLY	M.R.O.
SURFACE RIGHTS ONLY	S.R.O.
ROADS	
IMPROVED ROADS	
KING'S HIGHWAYS	
RAILWAYS	
POWER LINES	
MARSH OR MUSKEG	
MINES	

REFERENCES

AREAS WITHDRAWN FROM DISPOSITION

M.R.O. – MINING RIGHTS ONLY
S.R.O. – SURFACE RIGHTS ONLY
M.+S. – MINING AND SURFACE RIGHTS

Description	Order No.	Date	Disposition	File
(R)	W 5/82	21/7/82	S.R&M.R.	194223

SAND & GRAVEL

(R) GRAVEL File 82108

FLOODING

LAND and land under the waters of Twelnor Lake, Routine Lake and Gone Lake below contour elevation 1049.0', G.S.C. Datum, 1919, reserved to H.E.P.C. of Ontario for the development of water power at Caribou Falls on the English River.

For detail of contour, refer to Plan No. U2-27 dated March 15, 1958 (H.E.P.C. Plan No 800-3359) W.P.L.A. No 50 dated December 21, 1959. File: 34i79

SCALE: 1 INCH = 40 CHAINS

FEET 0 1000 2000 4000 6000 8000

METRES 0 200 1000 (1 KM) 2000 (2 KM)

AREA

WERNER LAKE

M.N.R. ADMINISTRATIVE DISTRICT

KENORA

MINING DIVISION

KENORA

LAND TITLES / REGISTRY DIVISION

KENORA (PATRICIA PORTION)

Ontario Ministry of Natural Resources — Land Management Branch

Date	Number
FEBRUARY, 1984	G-2654
M-2420	

TRAPLINE LAKE AREA G-2650

95°00' — 94°45' — 50°30' — 50°22'30"

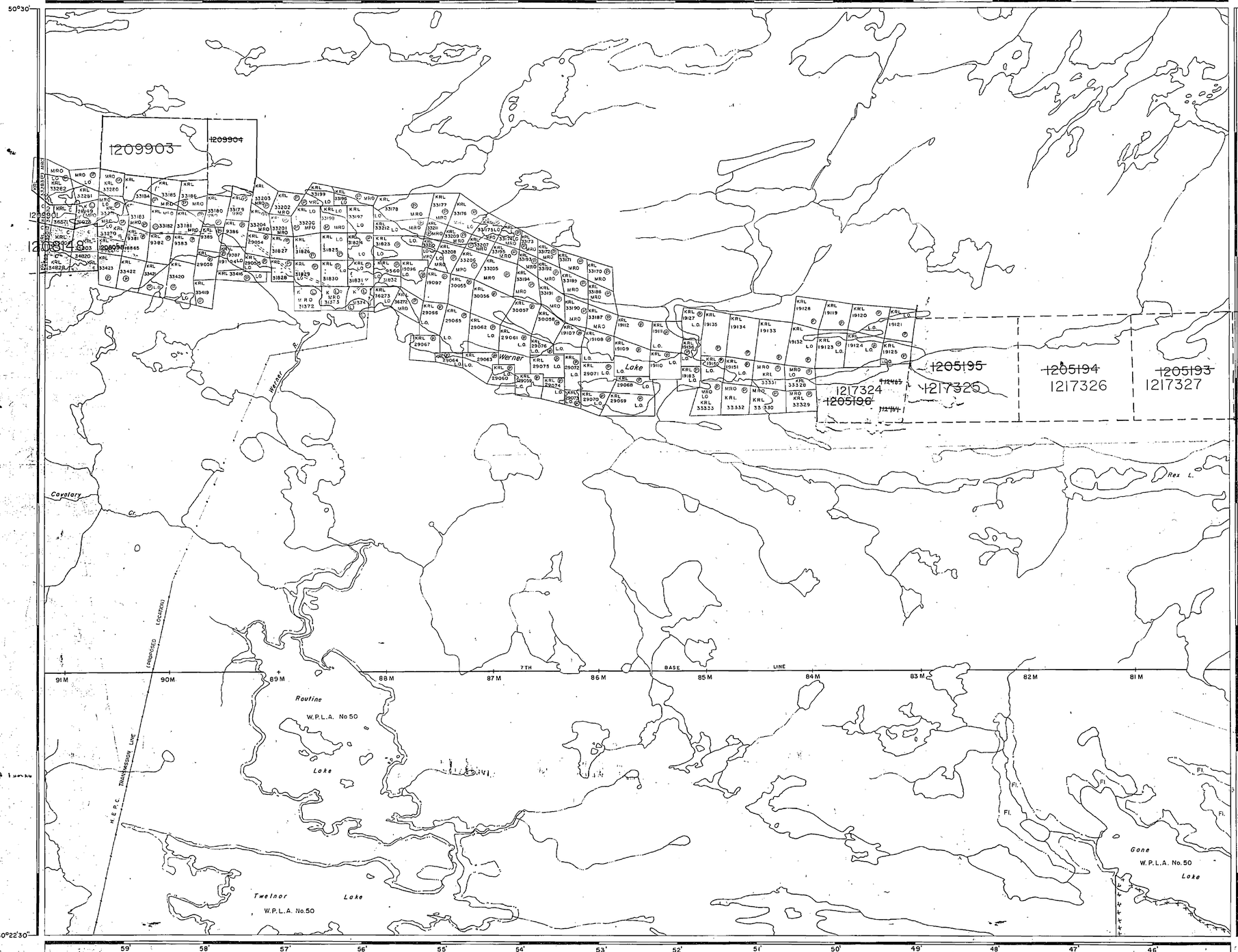

REYNAR LAKE AREA G-2636

REX LAKE AREA G-2637

UMFREVILLE LAKE AREA G-2653

THE INFORMATION THAT APPEARS ON THIS MAP HAS BEEN COMPILED FROM VARIOUS SOURCES, AND ACCURACY IS NOT GUARANTEED. THOSE WISHING TO STAKE MINING CLAIMS SHOULD CONSULT WITH THE MINING RECORDER, MINISTRY OF NORTHERN DEVELOPMENT AND MINES, FOR ADDITIONAL INFORMATION ON THE STATUS OF THE LANDS SHOWN HEREON.

LEGEND

PATENTED LAND	P
CROWN LAND SALE	C.S.
LEASES	L
LOCATED LAND	Loc.
LICENSE OF OCCUPATION	L.O.
MINING RIGHTS ONLY	M.R.O.
SURFACE RIGHTS ONLY	S.R.O.
ROADS	
IMPROVED ROADS	
KING'S HIGHWAYS	
RAILWAYS	
POWER LINES	
MARSH OR MUSKEG	
MINES	

REFERENCES

AREAS WITHDRAWN FROM DISPOSITION

M.R.O. – MINING RIGHTS ONLY

S.R.O. – SURFACE RIGHTS ONLY

M.+S. – MINING AND SURFACE RIGHTS

Description	Order No.	Date	Disposition	File

FLOODING

LAND and land under the waters of Twelnor Lake, Routone Lake and Gone Lake below contour elevation 1049.0', G.S.C. Datum, 1919, reserved to H.E.P.C. of Ontario for the development of water power at Caribou Falls on the English River.

For detail of contour, refer to Plan No. U2-27 dated March 15, 1958 (H.E.P.C. Plan No. 800-3359) W.P.L.A. No. 50 dated December 21, 1959.
File: 34179

SCALE: 1 INCH = 40 CHAINS

FEET 0 1000 2000 4000 6000 8000

METRES 0 200 1000 (1 KM) 2000 (2 KM)

AREA

WERNER LAKE

M.N.R. ADMINISTRATIVE DISTRICT

KENORA

MINING DIVISION

KENORA

LAND TITLES / REGISTRY DIVISION

KENORA (PATRICIA PORTION)

Ministry of Natural Resources — Land Management Branch — Ontario

Date FEBRUARY, 1984

Number G-2654

AREA

WERNER LAKE

DISTRICT OF
KENORA

KENORA
MINING DIVISION

SCALE 1 INCH = 40 CHAINS

LEGEND

PATENTED LAND
CROWN LAND SALE
LEASES
LOCATED LAND
LICENSE OF OCCUPATION
MINING RIGHTS ONLY
SURFACE RIGHTS ONLY
ROADS
IMPROVED ROADS
RAILWAYS
POWER LINES
MARSH OR MUSKEG
MINES

NOTES

400 Reserve to East of Lands in Patent

RECEIVED
MAR - 2 1962
KENORA MINING DIV.

RECEIVED
MAR 14 1962
KENORA MINING DIV.

RECEIVED
MAR 26 1962
KENORA MINING DIV.

PLAN NO. M-2420

DEPARTMENT OF MINES
ONTARIO

2420

RNER – REX LAKES AREA.

RED LAKE MINING DIVISION – DISTRICT OF KENORA, PATRICIA PORTION.

SCALE, 40 CHAINS TO AN INCH.

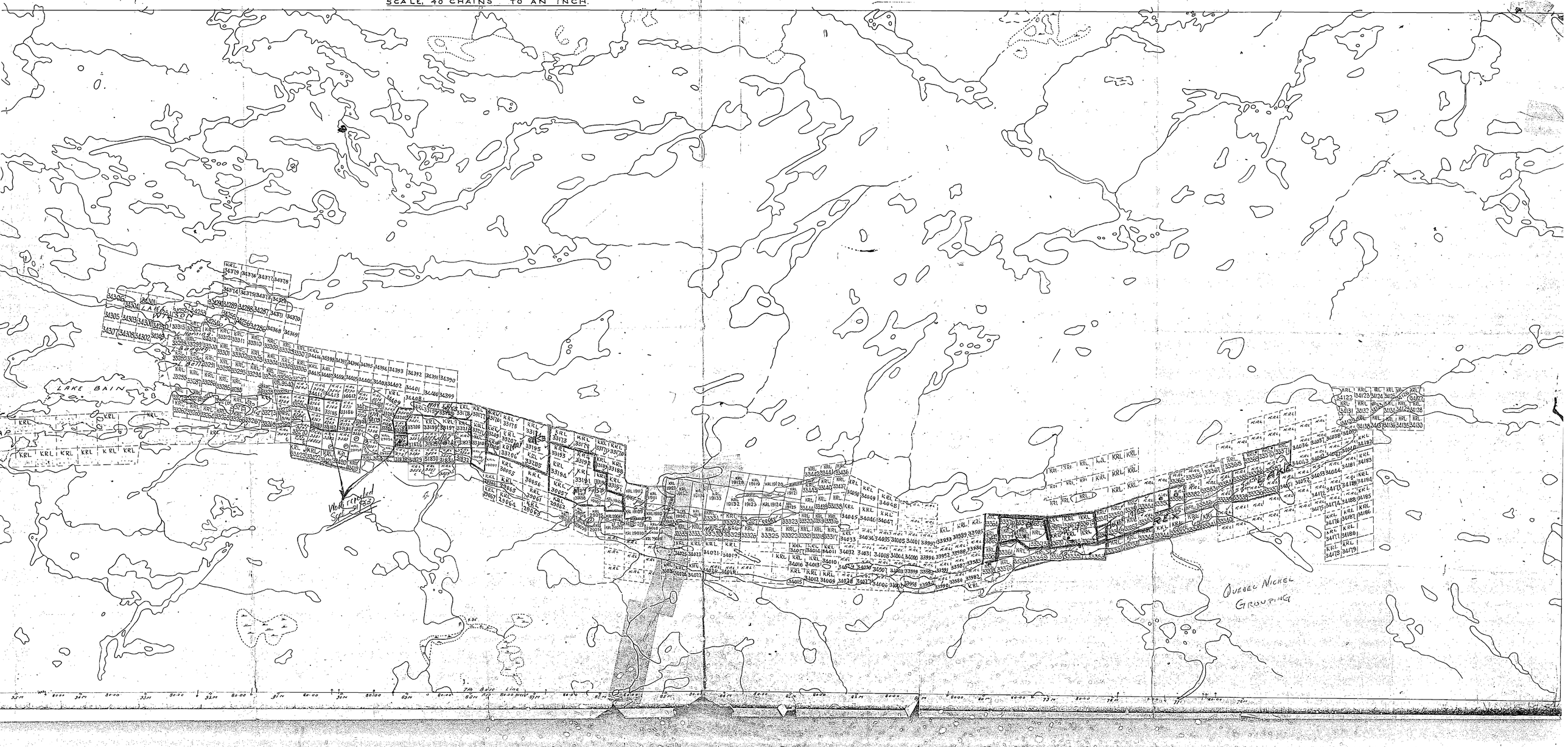

2420

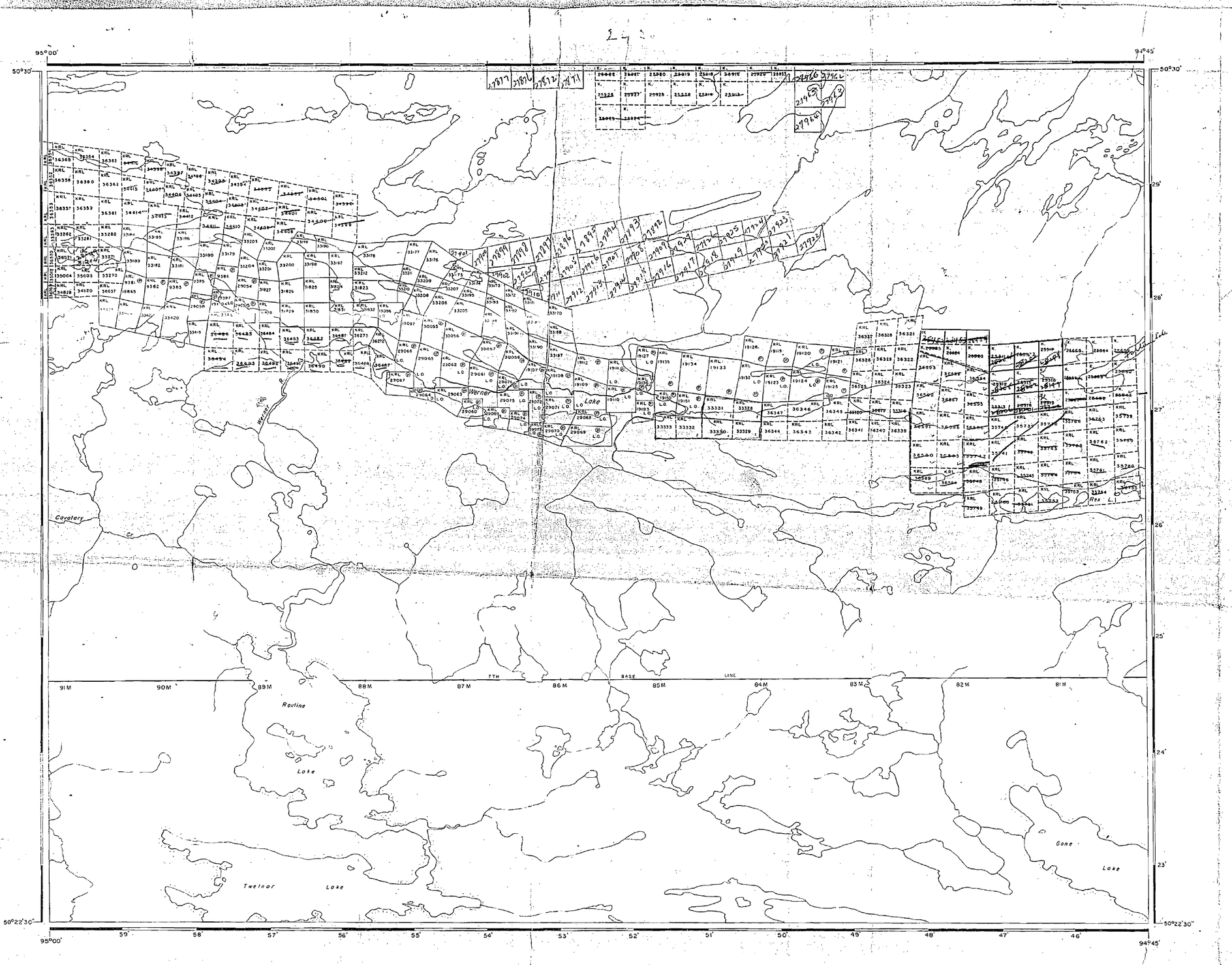

AREA OF

WERNER LAKE

DISTRICT OF
KENORA
(PATRICIA PORTION)

KENORA
MINING DIVISION

SCALE: 1-INCH = 40 CHAINS

LEGEND

PATENTED LAND	(P)
CROWN LAND SALE	C.S.
LEASES	(L)
LOCATED LAND	Loc.
LICENSE OF OCCUPATION	L.O.
MINING RIGHTS ONLY	M.R.O.
SURFACE RIGHTS ONLY	S.R.O.
ROADS	
IMPROVED ROADS	
KING'S HIGHWAYS	
RAILWAYS	
POWER LINES	
MARSH OR MUSKEG	
MINES	

NOTES

400' Reserve to Dept. of Lands & Forests shown thus:

PLAN NO. M-2420

DEPARTMENT OF MINES
– ONTARIO –

2420

PLAN OF WERNER - REX LAKES AREA. RED LAKE MINING DIVISION - DISTRICT OF KENORA, PATRICIA PORTION.

SCALE, 40 CHAINS TO AN INCH.

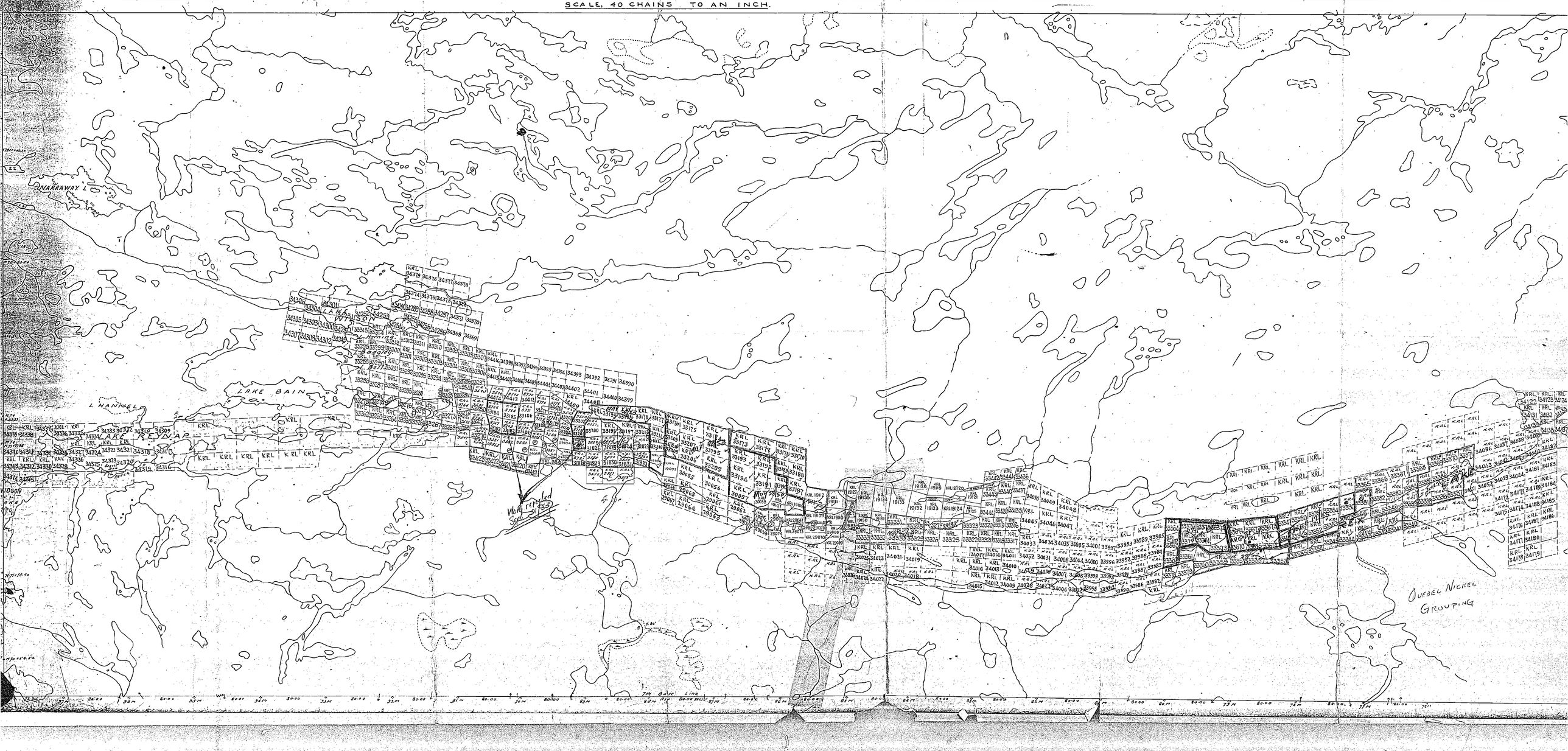

2420

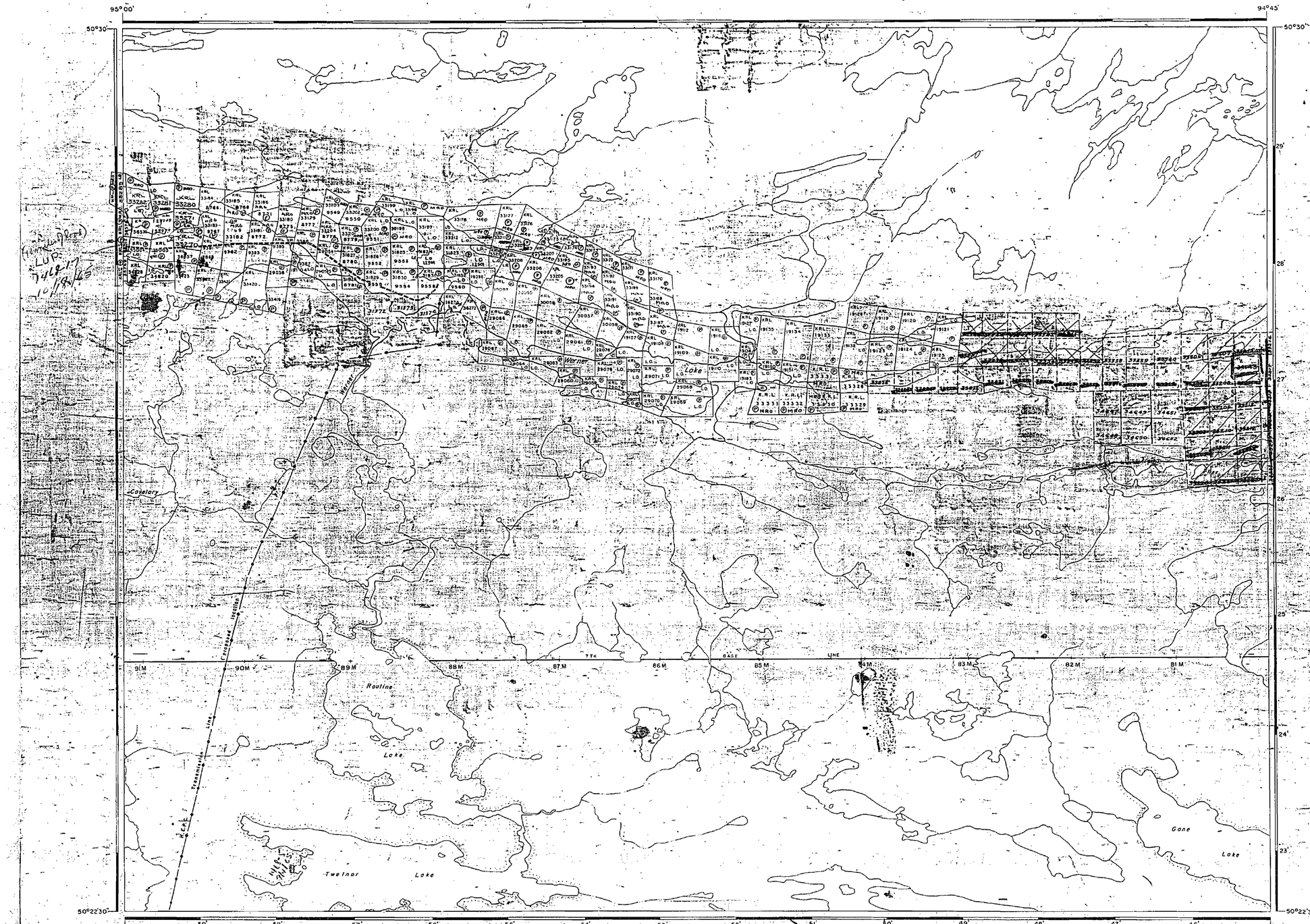

AREA OF

WERNER LAKE

DISTRICT OF
KENORA
(PATRICIA PORTION)

KENORA
MINING DIVISION

SCALE: 1-INCH = 40 CHAINS

LEGEND

PATENTED LAND	(P)
CROWN LAND SALE	C.S.
LEASES	(L)
LOCATED LAND	Loc.
LICENSE OF OCCUPATION	L.O.
MINING RIGHTS ONLY	M.R.O.
SURFACE RIGHTS ONLY	S.R.O.
ROADS	
IMPROVED ROADS	
KING'S HIGHWAYS	
RAILWAYS	
POWER LINES	
MARSH OR MUSKEG	
MINES	

NOTES

400' Reserve to Dept. of Lands & Forests shown thus:

Parts of 400' surface rights reservation around Werner and Lynx Lake, parts of mining claims KRL 33200, 31823, 31824, 31831 and 31832 containing 51.87 acres.
Ref. No. 126600. File: 82109.

RECEIVED
OCT 21 1963
KENORA MINING DIV.

Nov. 19, 1963
MARCH 18/64
NOV. 13/64

PLAN NO. M-2420

DEPARTMENT OF MINES
– ONTARIO –

Werner
2420

WERNER 2420

420

PLAN OF WERNER - REX LAKES AREA.

RED LAKE MINING DIVISION - DISTRICT OF KENORA, PATRICIA PORTION.

SCALE, 40 CHAINS TO AN INCH.

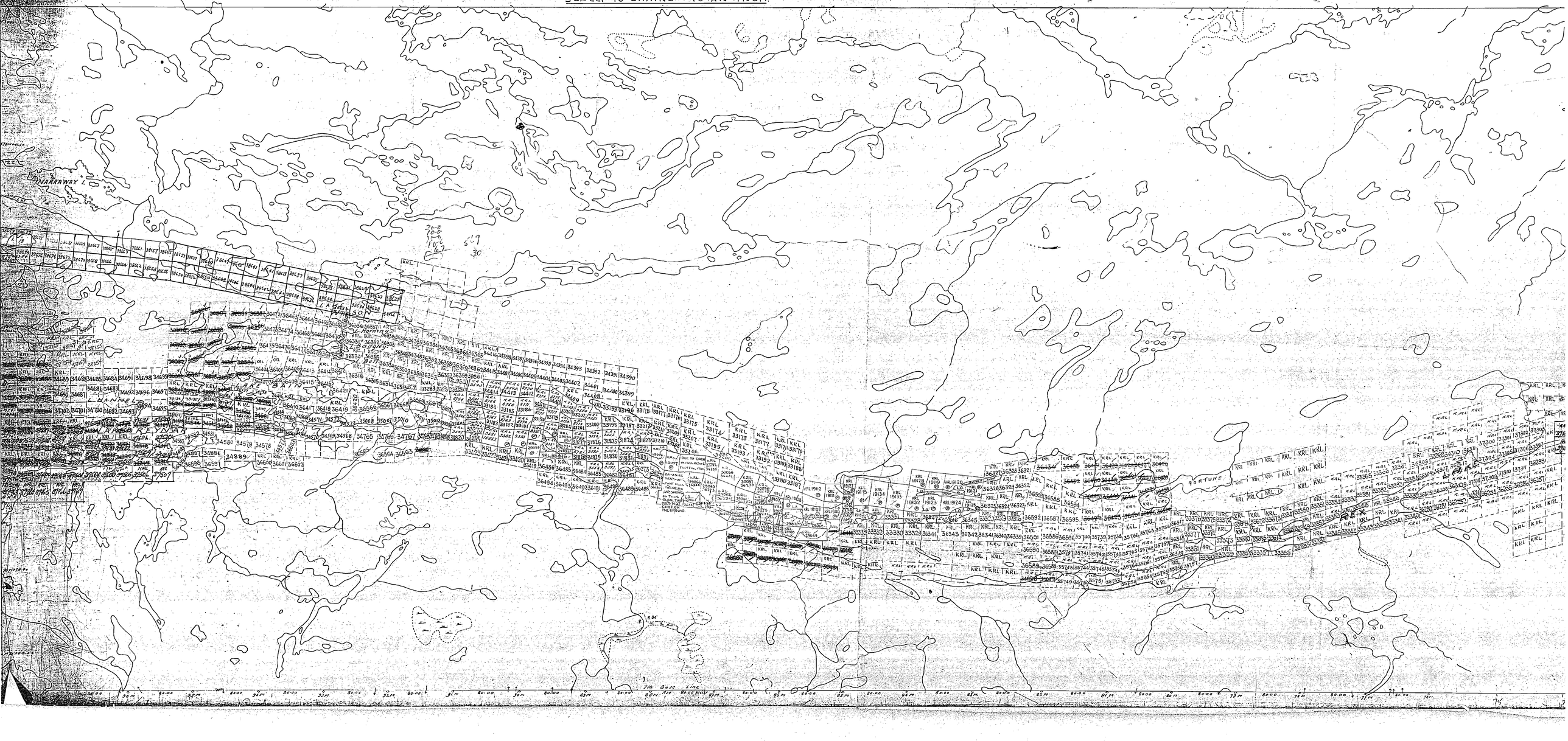

2420

PLAN OF

WERNER — REX LAKES AREA.

SCALE, 40 CHAINS TO AN INCH.

KENORA MINING DIVISION — DISTRICT OF KENORA, PATRICIA PORTION.

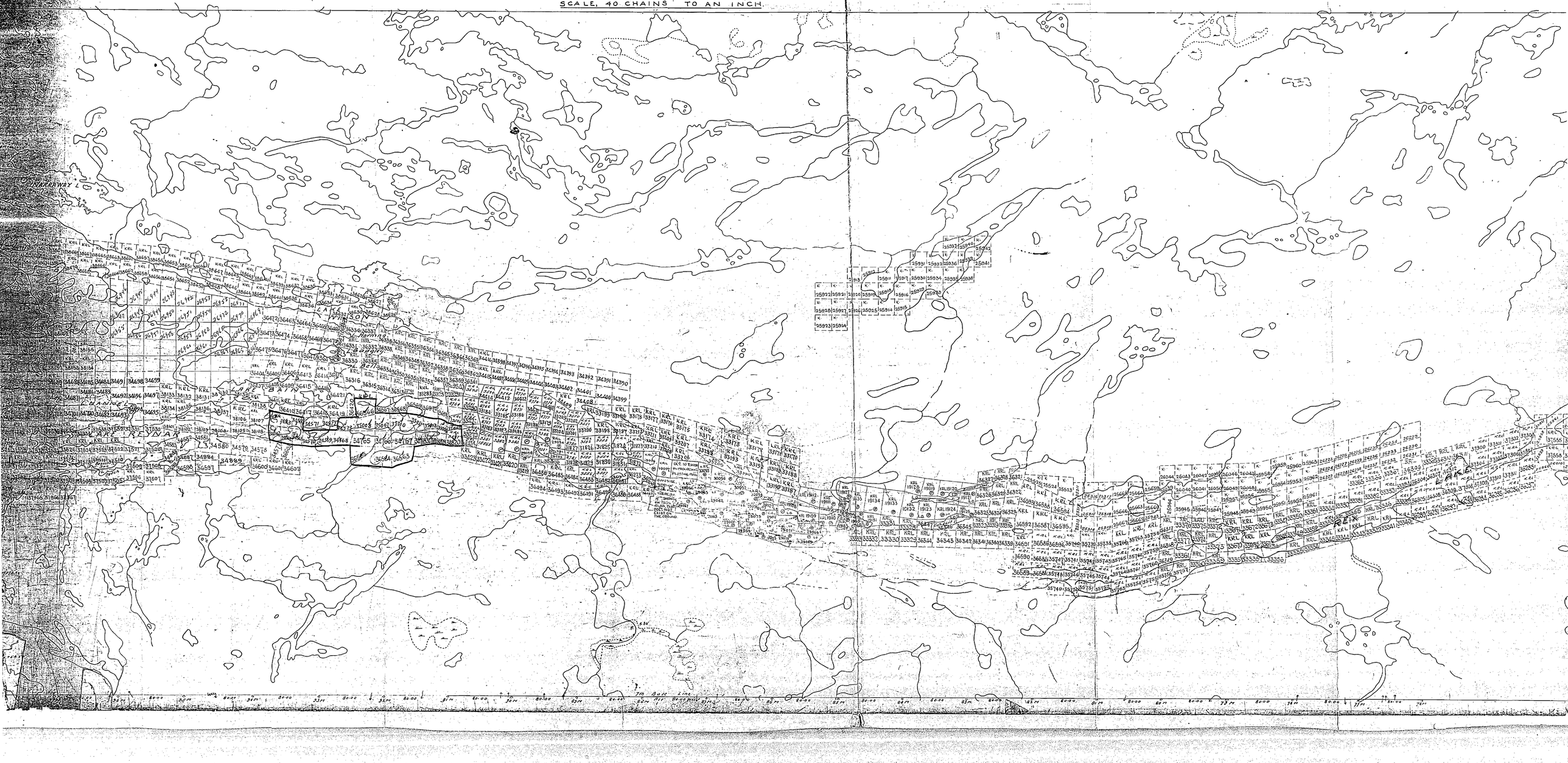

RNER - REX LAKES AREA.

SCALE, 40 CHAINS TO AN INCH.

KENORA MINING DIVISION - DISTRICT OF KENORA, PATRICIA PORTION.

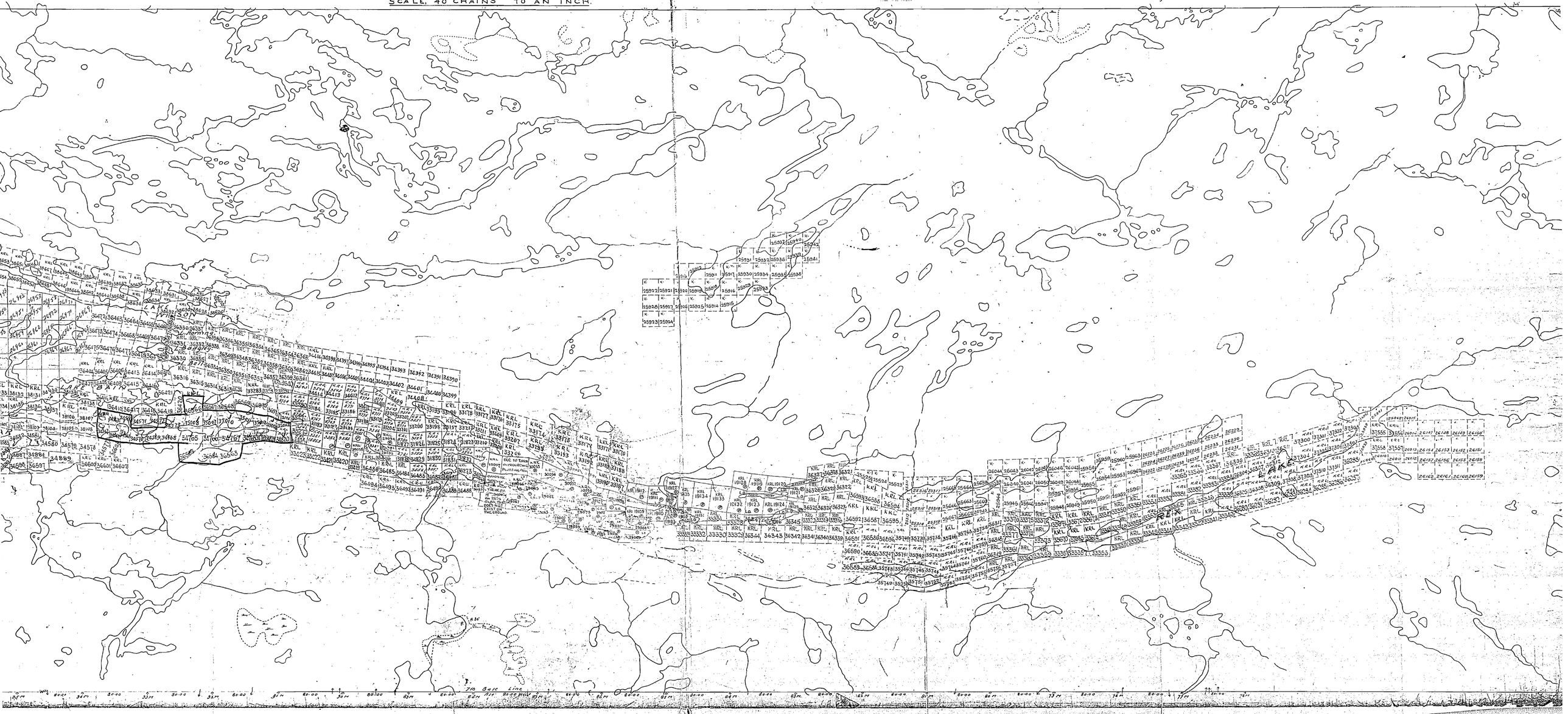

2420

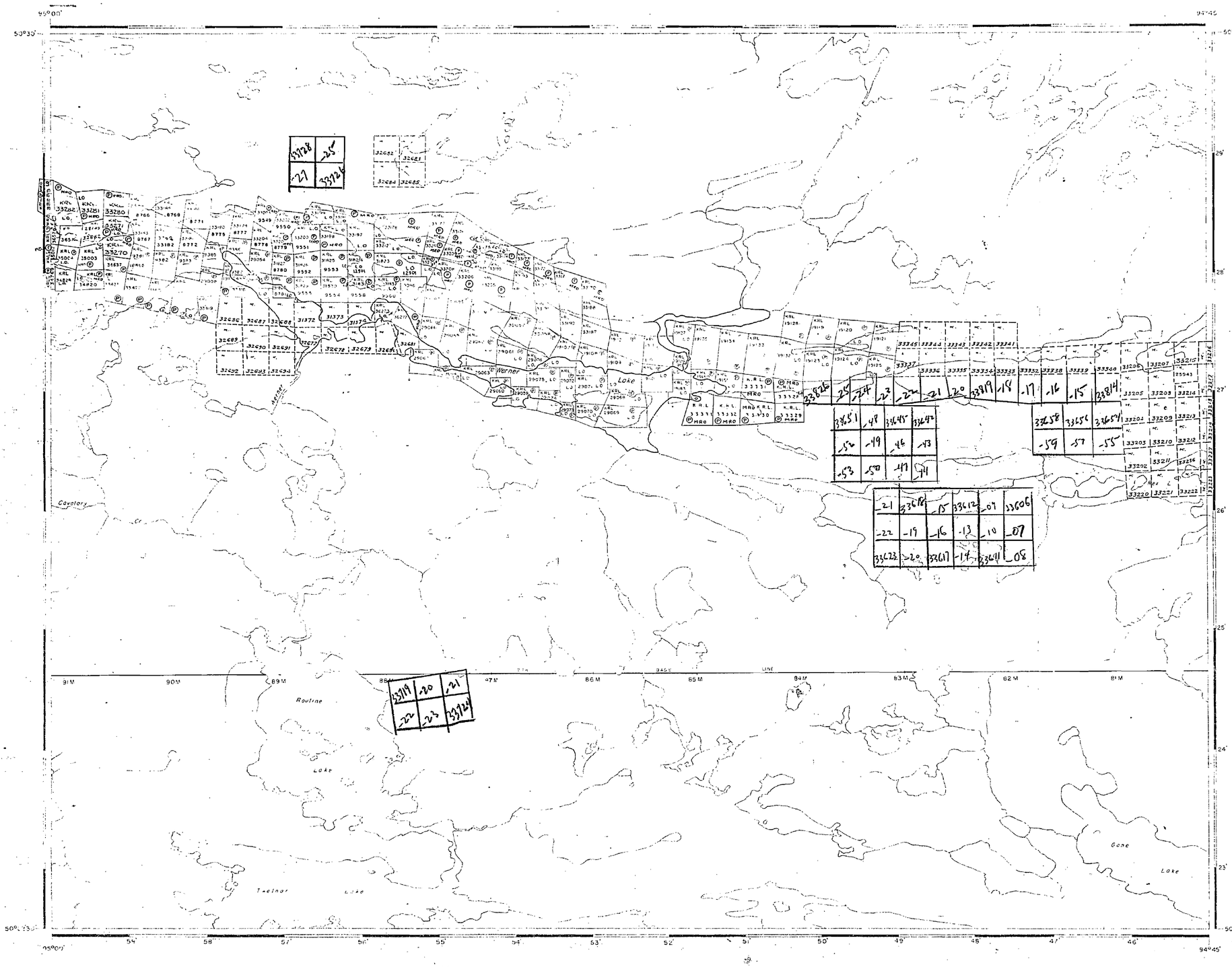

AREA OF

WERNER LAKE

DISTRICT OF
KENORA
(PATRICIA PORTION)

KENORA
MINING DIVISION

SCALE: 1-INCH 40 CHAINS

LEGEND

PATENTED LAND	(P)
CROWN LAND SALE	C.S.
LEASES	(L)
LOCATED LAND	Loc.
LICENSE OF OCCUPATION	LO
MINING RIGHTS ONLY	M.R.O.
SURFACE RIGHTS ONLY	S.R.O.
ROADS	
IMPROVED ROADS	
KING'S HIGHWAY	
RAILWAYS	
POWER LINES	
MARSH OR MUSKEG	
MINES	

NOTES

400' Reserve to Dept of Lands & Forests shown thus

RECEIVED
MAR - 2 1982
KENORA MINING DIV.

RECEIVED
MAR 1 4 1982
KENORA MINING DIV.

RECEIVED
MAR 2 6 1982
KENORA MINING DIV.

PLAN NO. M-2420

DEPARTMENT OF MINES
ONTARIO

KES AREA. RED LAKE MINING DIVISION - DISTRICT OF KENORA. PATRICIA PORTION.

SCALE. 40 CHAINS TO AN INCH.

Office Use

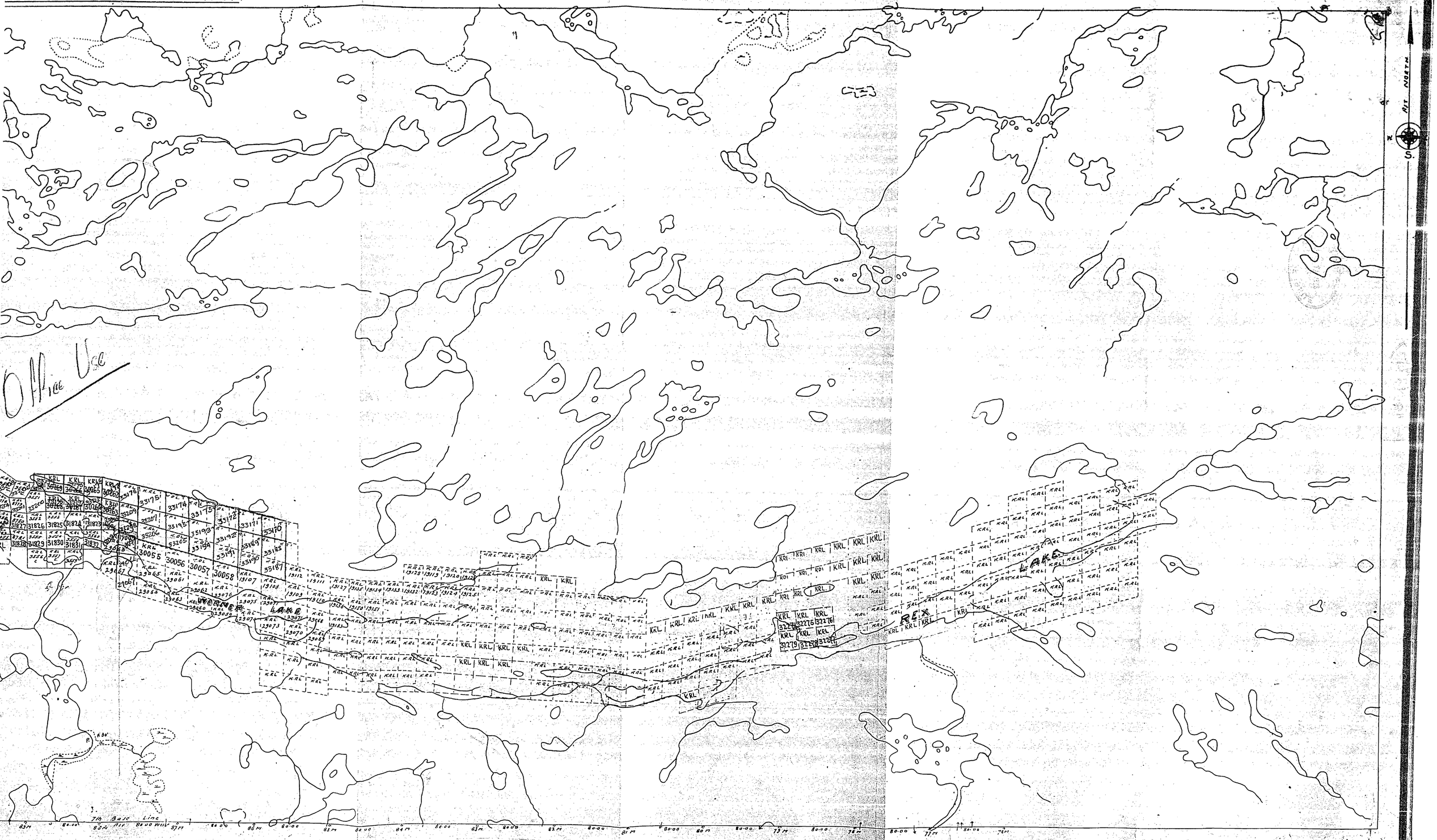

PLAN OF WERNER - REX LAKES AREA. RED LAKE MINING DIVISION - DISTRIC

SCALE, 40 CHAINS TO AN INCH.

NARRAWAY L.

LAKE WILSON

L. Horning.

L. Badgley.

L. Bell.

LAKE BAIN

L HANNEL

LAKE REYNAR

DAWSON LAKE

Office Use

WERNER LAKE

7th Base Line

2420

PLAN OF

WERNER – REX LAKES AREA.

SCALE, 40 CHAINS TO AN INCH.

KENORA MINING DIVISION – DISTRICT OF KENORA, PATRICIA PORTION.

TWP. OF WERNER – REX LAKES AREA. KENORA MINING DIVISION – DISTRICT OF KENORA, PATRICIA PORTION.

SCALE, 40 CHAINS TO AN INCH

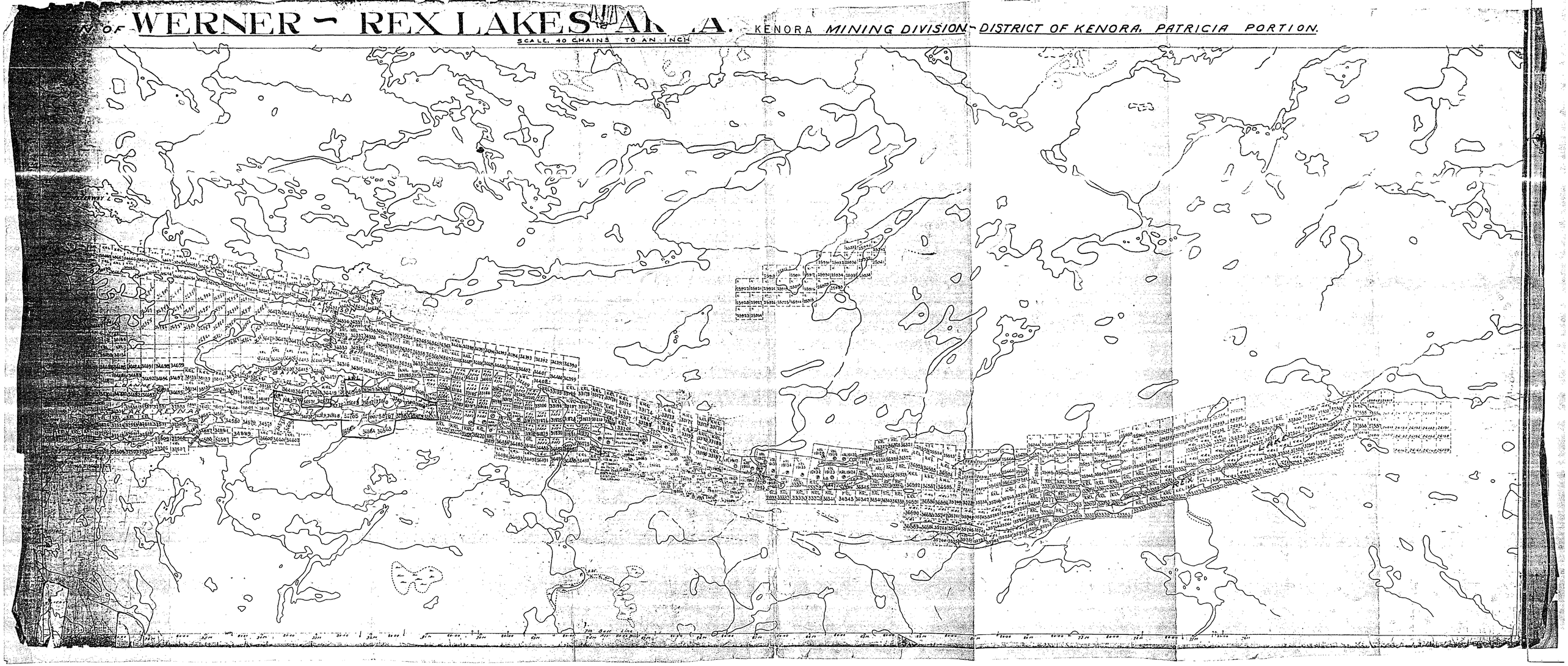

2420

TRAPLINE LAKE AREA (M.-2447)

REYNAR LAKE AREA (M.-2419)

REX LAKE AREA (M.-2421)

UMFREVILLE LAKE AREA (M.-2049)

95°00' 94°45' 50°30' 50°22'30"

10 Mi Road L.U.P. 4168L 4167L 10/10/66 1157-40

Opened Jan 13/71 Order No. O. 2/71 WITHDRAWN FROM STAKING

PROPOSED LOCATION

1 Mile

SEC. 42 OF THE MINING ACT

FILE 123032

H.E.P.C. TRANSMISSION LINE

1957-44 C. 31/70

Routine W.P.L.A. No 50 Lake

Twelnor Lake W.P.L.A. No 50

Gone W.P.L.A. No 50 Lake

Werner Lake

Werner

Cavalory Cr.

Res. L.

7 Tl BASE LINE

91M 90M 89M 88M 87M 86M 85M 84M 83M 82M 81M

59' 58' 57' 56' 55' 54' 53' 52' 51' 50' 49' 48' 47' 46'

29' 28' 27' 26' 25' 24' 23'

1958-16 12/9/70

AREA OF

WERNER LAKE

DISTRICT OF KENORA (PATRICIA PORTION)

KENORA MINING DIVISION

SCALE: 1-INCH = 40 CHAINS

LEGEND

PATENTED LAND	(P)
CROWN LAND SALE	C.S.
LEASES	(L)
LOCATED LAND	Loc.
LICENSE OF OCCUPATION	L.O.
MINING RIGHTS ONLY	M.R.O.
SURFACE RIGHTS ONLY	S.R.O.
ROADS	
IMPROVED ROADS	
KING'S HIGHWAYS	
RAILWAYS	
POWER LINES	
MARSH OR MUSKEG	
MINES	

NOTES

400' [illegible] Reserve [illegible]

FLOODING

LAND AND LAND UNDER THE WATERS OF TWELNOR LAKE, HOUTANE LAKE AND GONE LAKE BELOW CONTOUR ELEVATION 1049.0', G.S.C. DATUM, 1919, RESERVED TO H.E.P.C. OF ONT. FOR THE DEVELOPMENT OF WATER POWER AT CARIBOU FALLS ON THE ENGLISH RIVER.
FOR DETAIL OF CONTOUR, REFER TO PLAN No U-2-27 DATED MARCH 19, 1958 (H.E.P.C. PLAN No 800-3359) W.P.L.A. No 50 DATED DECEMBER 21, 1959

File 34147

KENORA MINING DIV. RECEIVED JUN 3 1968 AM PM

July 25/70
June 11/73.
June 18/74
Dec. 31/74

PLAN NO. M-2420

DEPARTMENT OF MINES

2420 — ONTARIO —

WERNER

20

PLAN OF WERNER – REX LAKES AREA. RED LAKE MINING DIVISION – DISTRICT OF KENORA, PATRICIA PORTION.

SCALE, 40 CHAINS TO AN INCH.

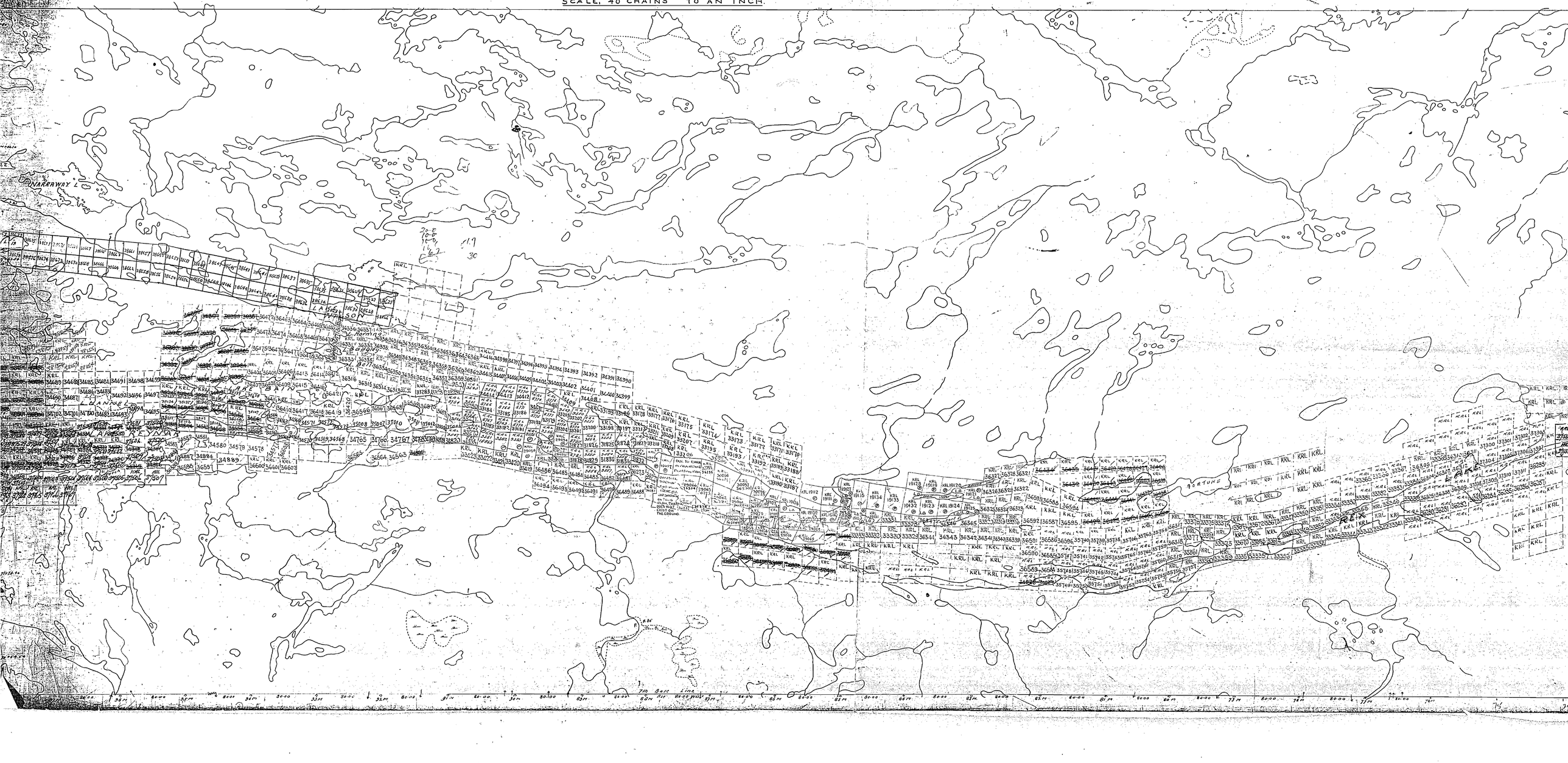

2420

PLAN OF # WERNER – REX LAKES AREA. RED LAKE MINING DIVISION – DISTRICT OF KENORA, PATRICIA PORTION.

SCALE, 40 CHAINS TO AN INCH.

