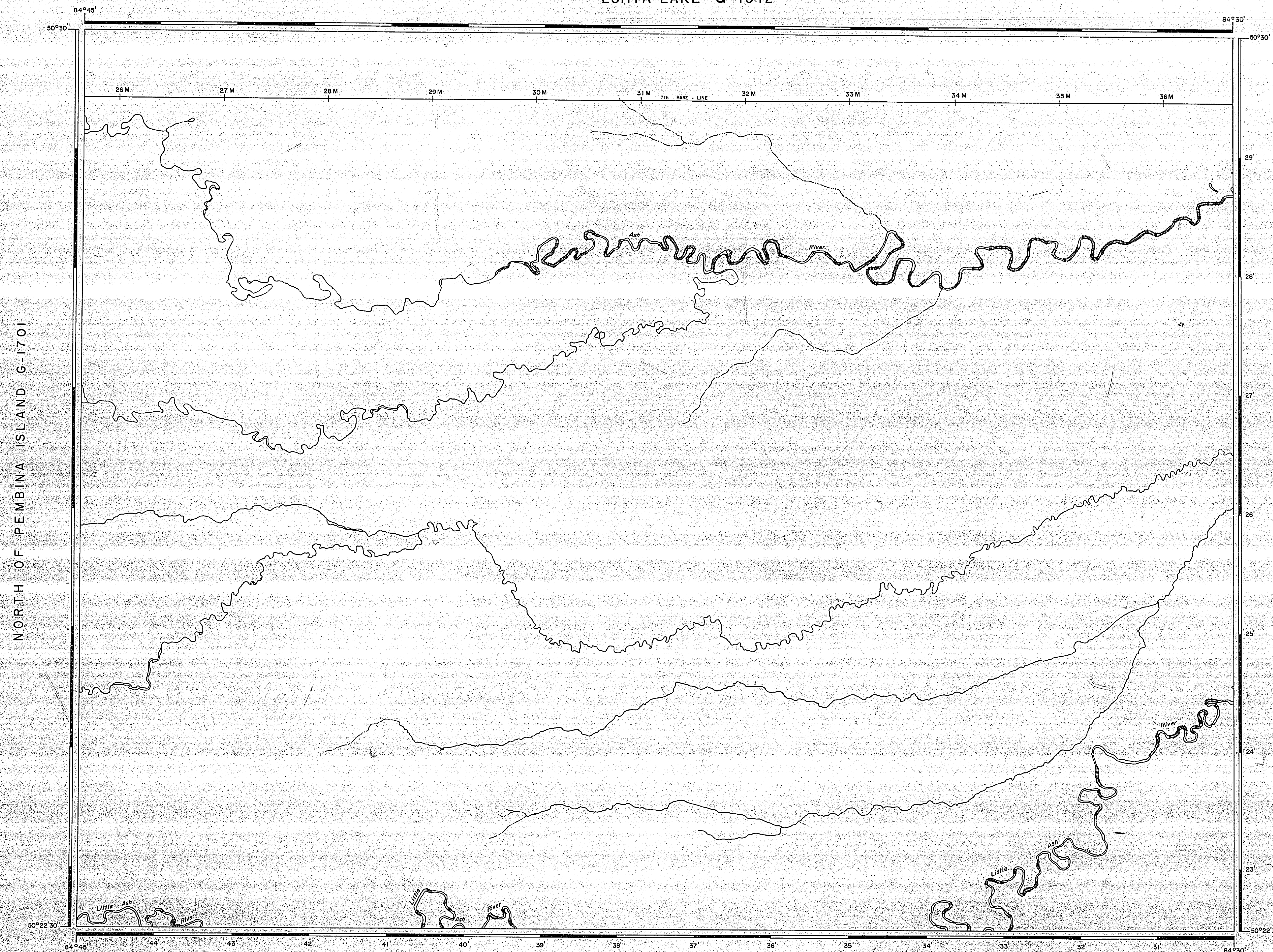


LUHTA LAKE G-1512



REFERENCES

AREAS WITHDRAWN FROM DISPOSITION

M.R.O. - MINING RIGHTS ONLY
 S.R.O. - SURFACE RIGHTS ONLY
 M.+S. - MINING AND SURFACE RIGHTS

Description	Order No.	Date	Disposition	File

LEGEND

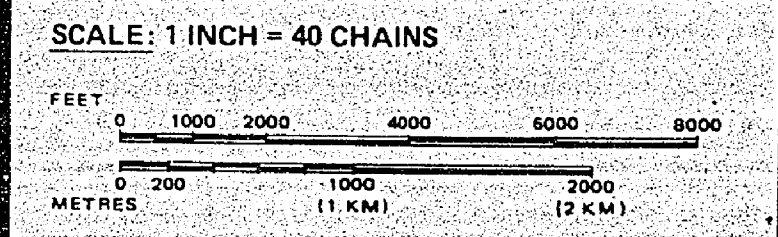
- HIGHWAY AND ROUTE No.
- OTHER ROADS
- TRAILS
- SURVEYED LINES:
 - TOWNSHIPS, BASE LINES, ETC.
 - LOTS, MINING CLAIMS, PARCELS, ETC.
- UNSURVEYED LINES:
 - LOT LINES
 - PARCEL BOUNDARY
 - MINING CLAIMS ETC.
- RAILWAY AND RIGHT OF WAY
- UTILITY LINES
- NON-PERENNIAL STREAM
- FLOODING OR FLOODING RIGHTS
- SUBDIVISION OR COMPOSITE PLAN RESERVATIONS
- ORIGINAL SHORELINE
- MARSH OR MUSKEG
- MINES
- TRAVERSE MONUMENT

THE INFORMATION THAT APPEARS ON THIS MAP HAS BEEN COMPILED FROM VARIOUS SOURCES AND ACCURACY IS NOT GUARANTEED. THOSE WISHING TO STAKE MINING CLAIMS SHOULD CONSULT WITH THE MINING RECORDER, MINISTRY OF NORTHERN DEVELOPMENT AND MINES, FOR ADDITIONAL INFORMATION ON THE STATUS OF THE LANDS SHOWN HEREON.


DISPOSITION OF CROWN LANDS

TYPE OF DOCUMENT	SYMBOL
PATENT, SURFACE & MINING RIGHTS	
" SURFACE RIGHTS ONLY	
" MINING RIGHTS ONLY	
LEASE, SURFACE & MINING RIGHTS	
" SURFACE RIGHTS ONLY	
" MINING RIGHTS ONLY	
LICENCE OF OCCUPATION	
ORDER-IN-COUNCIL	
RESERVATION	
CANCELLED	
SAND & GRAVEL	

NOTE: MINING RIGHTS IN PARCELS PATENTED PRIOR TO MAY 6, 1912, VESTED IN ORIGINAL PATENTEE BY THE PUBLIC LANDS ACT, R.S.O. 1970, CHAP. 380, SEC. 63(2) SUBSEC 1.



AREA
 WEST OF ENGLISH RIVER POST
 M. N. R. ADMINISTRATIVE DISTRICT
 HEARST
 MINING DIVISION
 PORCUPINE
 LAND TITLES / REGISTRY DIVISION
 COCHRANE
Rev. Jan. 20/83



Date: DECEMBER 1982
 Number: G-1721
 2772

EAST OF PEMBINA ISLAND G-1687

WEST OF ENGLISH RIVER POST

NORTH OF PEMBINA ISLAND G-1701

ENGLISH RIVER POST G-1690

G-1512

G-1512

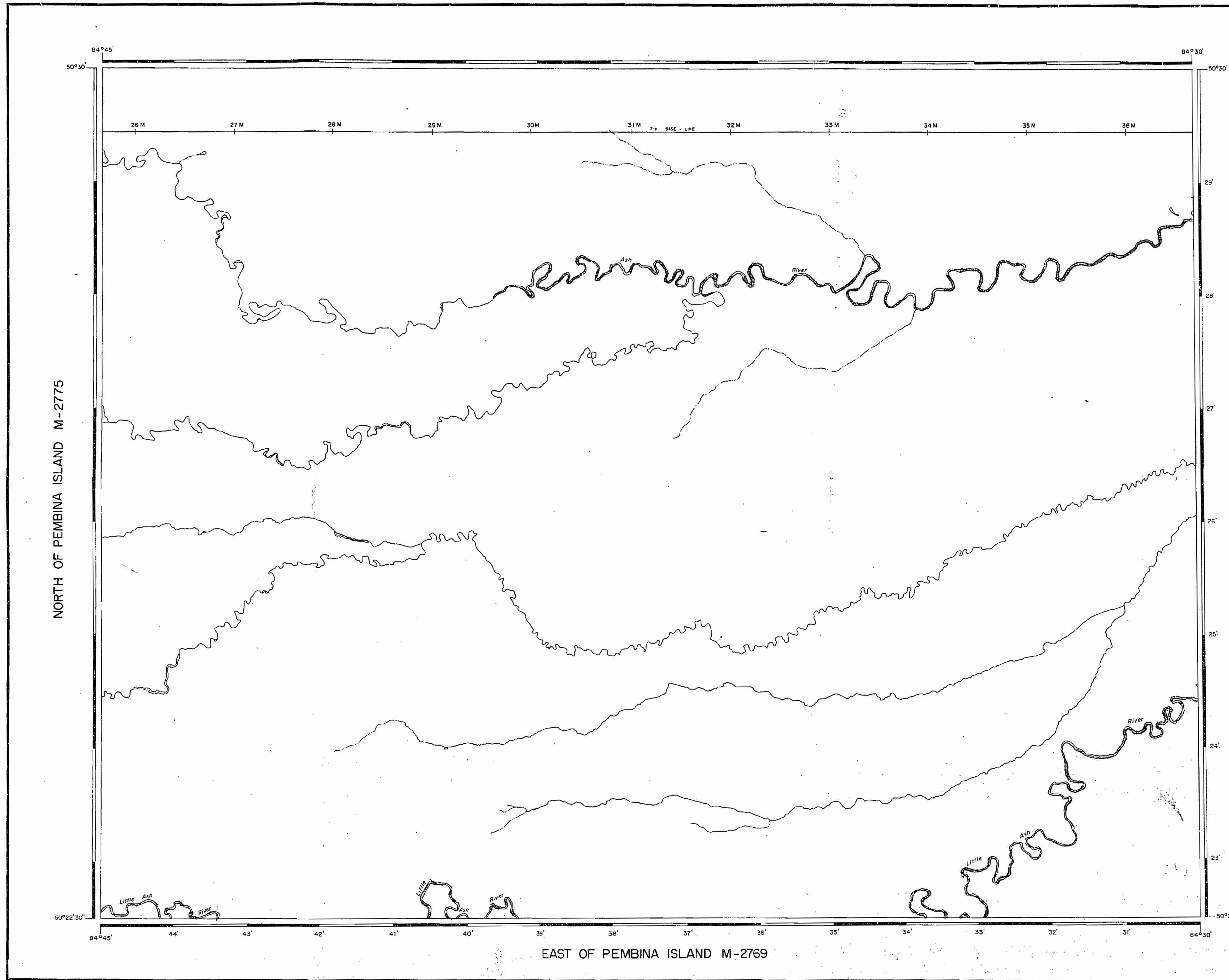
G-1512

G-1512

STTS-M

WEST OF ENGLISH RIVER POST

STTS-M



AREA
 WEST OF
 ENGLISH RIVER
 POST
 DISTRICT OF
 COCHRANE
 PORCUPINE
 SAULT STE. MARIE
 MINING DIVISION
 SCALE: 1-INCH = 40 CHAINS

LEGEND

PATENTED LAND	Ⓢ
CROWN LAND SALE	C.S.
LEASES	Ⓛ
LOCATED LAND	Loc.
LICENSE OF OCCUPATION	L.O.
MINING RIGHTS ONLY	M.R.O.
SURFACE RIGHTS ONLY	S.R.O.
ROADS	—
IMPROVED ROADS	—
KING'S HIGHWAYS	—
RAILWAYS	—
POWER LINES	—
MARSH OR MUSKEG	—
MINES	✕
CANCELLED	c.

NOTES
 400' Reserve around all lakes & rivers to Dept. of Lands and Forests.
 This Map Is Not To Be Used
 -FOR SURVEY PURPOSES-

MICROFILM
 01 JAN 1984

PLAN NO. M-2772
 DEPARTMENT OF MINES
 - ONTARIO -

504843

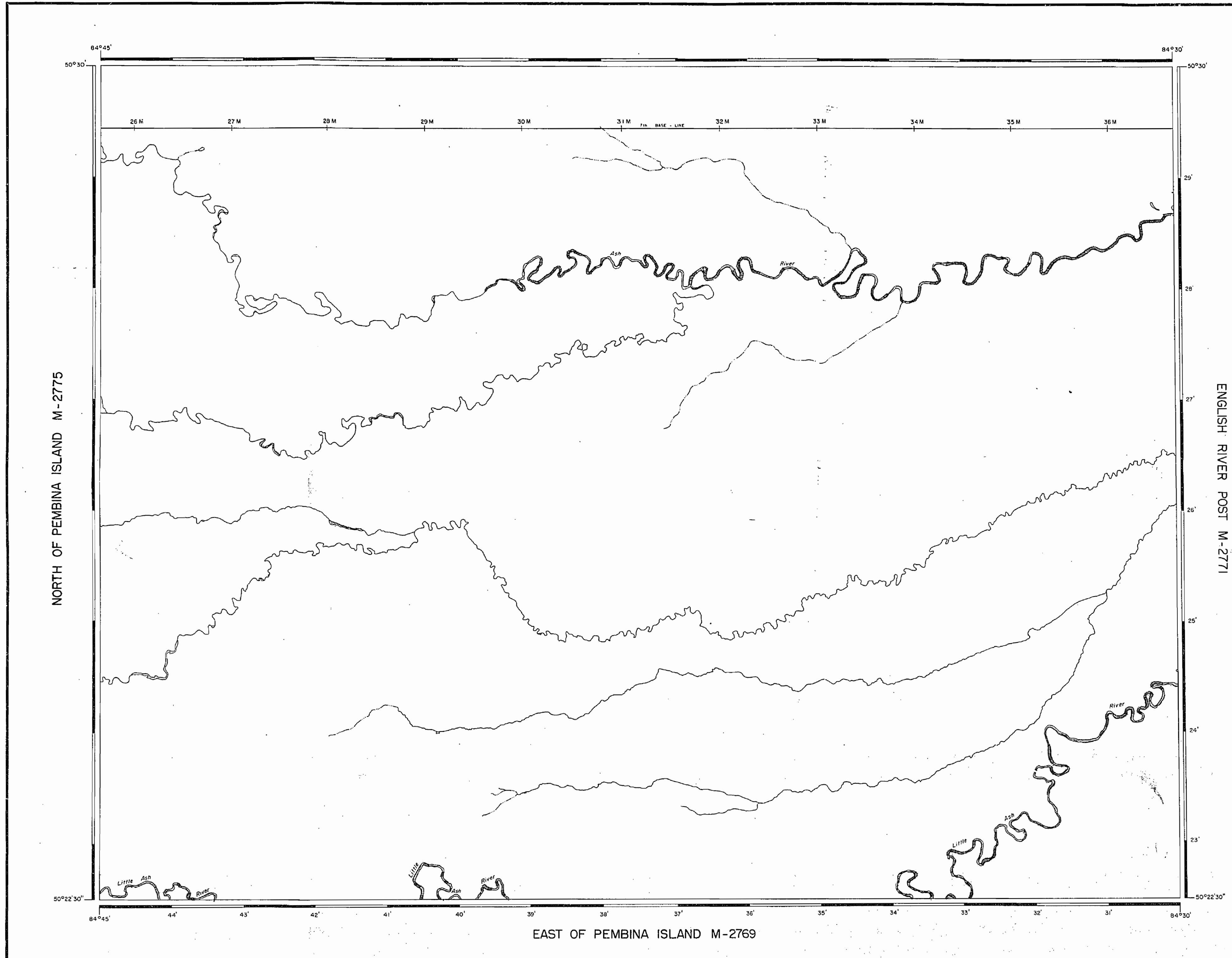
WEST OF ENGLISH RIVER POST

STTS-M

STTS-M

WEST OF ENGLISH RIVER POST

STTS-M



AREA
 WEST OF
**ENGLISH RIVER
 POST**
 DISTRICT OF
 COCHRANE
Porcupine
~~SAULT STE MARIE~~
 MINING DIVISION
 SCALE: 1-INCH = 40 CHAINS

LEGEND

PATENTED LAND	⊕
CROWN LAND SALE	C.S.
LEASES	Ⓞ
LOCATED LAND	Loc.
LICENSE OF OCCUPATION	L.O.
MINING RIGHTS ONLY	M.R.O.
SURFACE RIGHTS ONLY	S.R.O.
ROADS	—
IMPROVED ROADS	—
KING'S HIGHWAYS	—
RAILWAYS	—
POWER LINES	—
MARSH OR MUSKEG	—
MINES	⋈
CANCELLED	c.

NOTES
 400' Reserve around all lakes & rivers to Dept. of Lands and Forests.

This Map Is Not To Be Used
 -FOR SURVEY PURPOSES-
 MICROFILM
 01 JAN 1984

PLAN NO. M-2772
 DEPARTMENT OF MINES
 - ONTARIO -

504843

WEST OF ENGLISH RIVER POST

STTS-M