

G-5523

G-5523

WEST OF KIBBEN LAKE

WEST OF KIBBEN LAKE

G-5523

G-5523

EAST OF ROTTENFISH RIVER G-2023



LEGEND

- HIGHWAY AND ROUTE No.
- OTHER ROADS
- TRAILS
- SURVEYED LINES:
  - TOWNSHIPS, BASE LINES, ETC.
  - LOTS, MINING CLAIMS, PARCELS, ETC.
- UNSURVEYED LINES:
  - LOT LINES
  - PARCEL BOUNDARY
  - MINING CLAIMS ETC.
- RAILWAY AND RIGHT OF WAY
- UTILITY LINES
- NON-PERENNIAL STREAM
- FLOODING OR FLOODING RIGHTS' SUBDIVISION OR COMPOSITE PLAN
- RESERVATIONS
- ORIGINAL SHORELINE
- MARSH OR MUSKEG
- MINES
- TRAVERSE MONUMENT

DISPOSITION OF CROWN LANDS

TYPE OF DOCUMENT	SYMBOL
PATENT, SURFACE & MINING RIGHTS	●
" SURFACE RIGHTS ONLY	○
" MINING RIGHTS ONLY	○
LEASE, SURFACE & MINING RIGHTS	■
" SURFACE RIGHTS ONLY	■
" MINING RIGHTS ONLY	■
LICENCE OF OCCUPATION	▲
ORDER-IN-COUNCIL	OC
RESERVATION	○
CANCELLED	○
SAND & GRAVEL	○

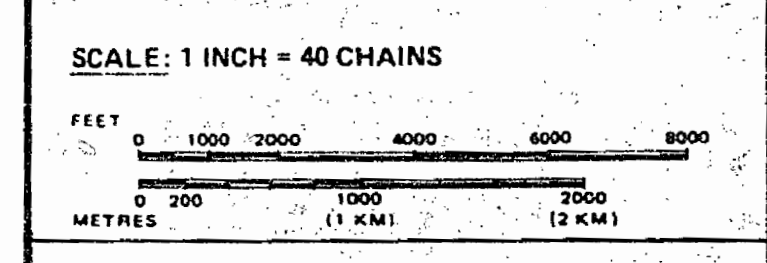
NOTE: MINING RIGHTS IN PARCELS PATENTED PRIOR TO MAY 8, 1912, VESTED IN ORIGINAL PATENTEES BY THE PUBLIC LANDS ACT, R.S.O. 1970, CHAP. 200, SEC. 82, SUBSEC. 1.

REFERENCES

AREAS WITHDRAWN FROM DISPOSITION

M.R.O. - MINING RIGHTS ONLY  
 S.R.O. - SURFACE RIGHTS ONLY  
 M.+S. - MINING AND SURFACE RIGHTS

Description	Order No.	Date	Disposition	File



AREA WEST OF KIPPEN LAKE  
 M.N.R. ADMINISTRATIVE DISTRICT  
 SIOUX LOOKOUT  
 MINING DIVISION  
 RED LAKE  
 LAND TITLES / REGISTRY DIVISION  
 KENORA (PATRICIA PORTION)

THE INFORMATION THAT APPEARS ON THIS MAP HAS BEEN COMPILED FROM VARIOUS SOURCES, AND ACCURACY IS NOT GUARANTEED. THOSE WISHING TO STAKE MINING CLAIMS SHOULD CONSULT WITH THE MINING RECORDER, MINISTRY OF NORTHERN DEVELOPMENT AND MINES, FOR ADDITIONAL INFORMATION ON THE STATUS OF THE LANDS SHOWN HEREON.

Ministry of Natural Resources  
 Land Management Branch  
 Ontario

Date: JANUARY, 1984  
 Number: G-2253



3181

EAST OF ROTTENFISH RIVER M-3179

AREA OF  
**WEST OF KIPPEN LAKE**  
 DISTRICT OF KENORA  
 PATRICIA PORTION  
 RED LAKE  
 MINING DIVISION  
 SCALE: 1-INCH = 40 CHAINS


LEGEND

- PATENTED LAND (P)
- PATENTED FOR SURFACE RIGHTS ONLY (P or ●)
- LEASES (L)
- LICENSE OF OCCUPATION (L.O.)
- CROWN LAND SALE (C.S.)
- LOCATED LAND (Loc.)
- CANCELLED (C.)
- MINING RIGHTS ONLY (M.R.O.)
- SURFACE RIGHTS ONLY (S.R.O.)
- HIGHWAY & ROUTE No. (17)
- ROADS (—)
- TRAILS (—)
- RAILWAYS (—)
- POWER LINES (—)
- MARSH OR MUSKEG (—)
- MINES (X)

\*used only with summer resort locations or when space is limited.

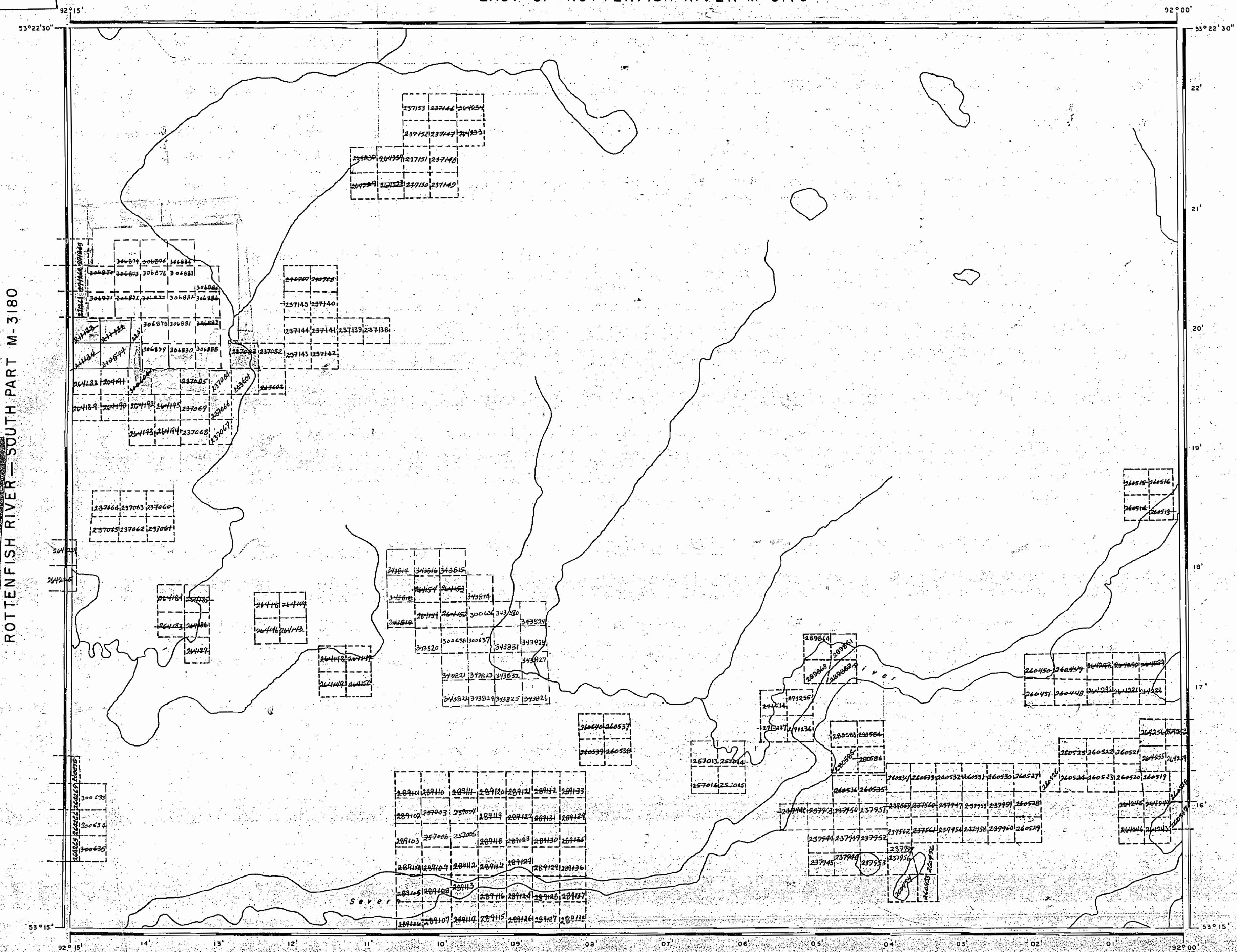
NOTES

400' Surface Rights Reservation Around the Shores of All Lakes and Rivers



PLAN NO. M-3181

DEPARTMENT OF MINES  
— ONTARIO —



ROTTENFISH RIVER — SOUTH PART M-3180

KIPPEN LAKE M-2902

Blow up