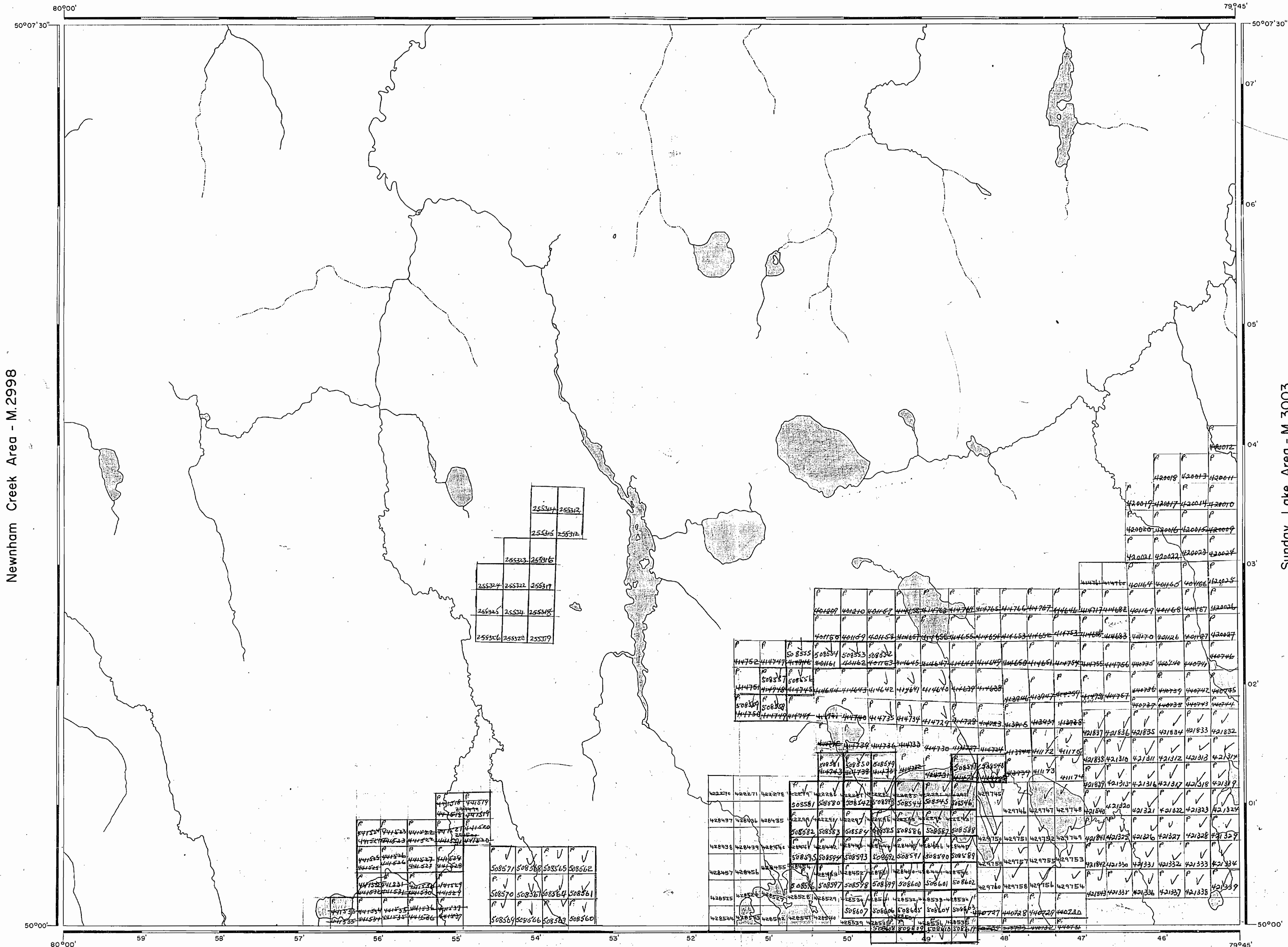


# Kattawagami River Area - M.3001



Newnham Creek Area - M.2998

Sunday Lake Area - M.3003

AREA OF

## WEST OF SUNDAY LAKE

DISTRICT OF COCHRANE

PORCUPINE

LARDER LAKE MINING DIVISION

SCALE: 1-INCH = 40 CHAINS

### LEGEND

PATENTED LAND	Ⓟ
CROWN LAND SALE	C.S.
LEASES	Ⓛ
LOCATED LAND	Loc.
LICENSE OF OCCUPATION	L.O.
MINING RIGHTS ONLY	M.R.O.
SURFACE RIGHTS ONLY	S.R.O.
ROADS	—
IMPROVED ROADS	—
KING'S HIGHWAYS	—
RAILWAYS	—
POWER LINES	—
MARSH OR MUSKEG	—
MINES	Ⓜ
CANCELLED	C.

### NOTES

400' Surface Rights Reservation around all lakes and rivers.

PLAN NO. M.3004

DEPARTMENT OF MINES

— ONTARIO —

501794

Received December 17, 1965



# Kattawagami River Area - M.3001



Newnam Creek Area - M.2998

Sunday Lake Area - M.3003

AREA OF

## WEST OF SUNDAY LAKE

DISTRICT OF COCHRANE

PORCUPINE MINING DIVISION

SCALE: 1-INCH = 40 CHAINS

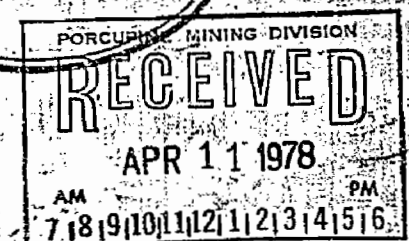

### LEGEND

PATENTED LAND	Ⓟ
CROWN LAND SALE	C.S.
LEASES	Ⓛ
LOCATED LAND	L.O.
LICENSE OF OCCUPATION	L.O.
MINING RIGHTS ONLY	M.R.O.
SURFACE RIGHTS ONLY	S.R.O.
ROADS	—
IMPROVED ROADS	—
KING'S HIGHWAYS	—
RAILWAYS	—
POWER LINES	—
MARSH OR MUSKEG	—
MINES	—
CANCELLED	—

### NOTES

400' Surface Rights Reservation around all lakes and rivers.

*R.P.*



NATIONAL TOPOGRAPHIC SERIES 32 L

PLAN NO. M3004

ONTARIO  
MINISTRY OF NATURAL RESOURCES  
SURVEYS AND MAPPING BRANCH



M.3004

W.3004

M.3004

M.3004

W.3004

M.3004

Kattawagami River Area -M.3001

Newnam Creek Area - M.2998

Hopper Lake Area M-2601

AREA OF

WEST OF  
SUNDAY LAKE

DISTRICT OF  
COCHRANE

PORCUPINE  
MINING DIVISION

SCALE: 1-INCH = 40 CHAINS

LEGEND

PATENTED LAND	Ⓟ
CROWN LAND SALE	C.S.
LEASES	Ⓢ
LOCATED LAND	LOC.
LICENSE OF OCCUPATION	L.O.
MINING RIGHTS ONLY	M.R.O.
SURFACE RIGHTS ONLY	S.R.O.
ROADS	—
IMPROVED ROADS	—
KING'S HIGHWAYS	—
RAILWAYS	—
POWER LINES	—
MARSH OR MUSKEG	—
MINES	—
CANCELLED	C.

NOTES

400' Surface Rights Reservation around  
all lakes and rivers.

④3 Withdrawn S.R.O.  
Section 43

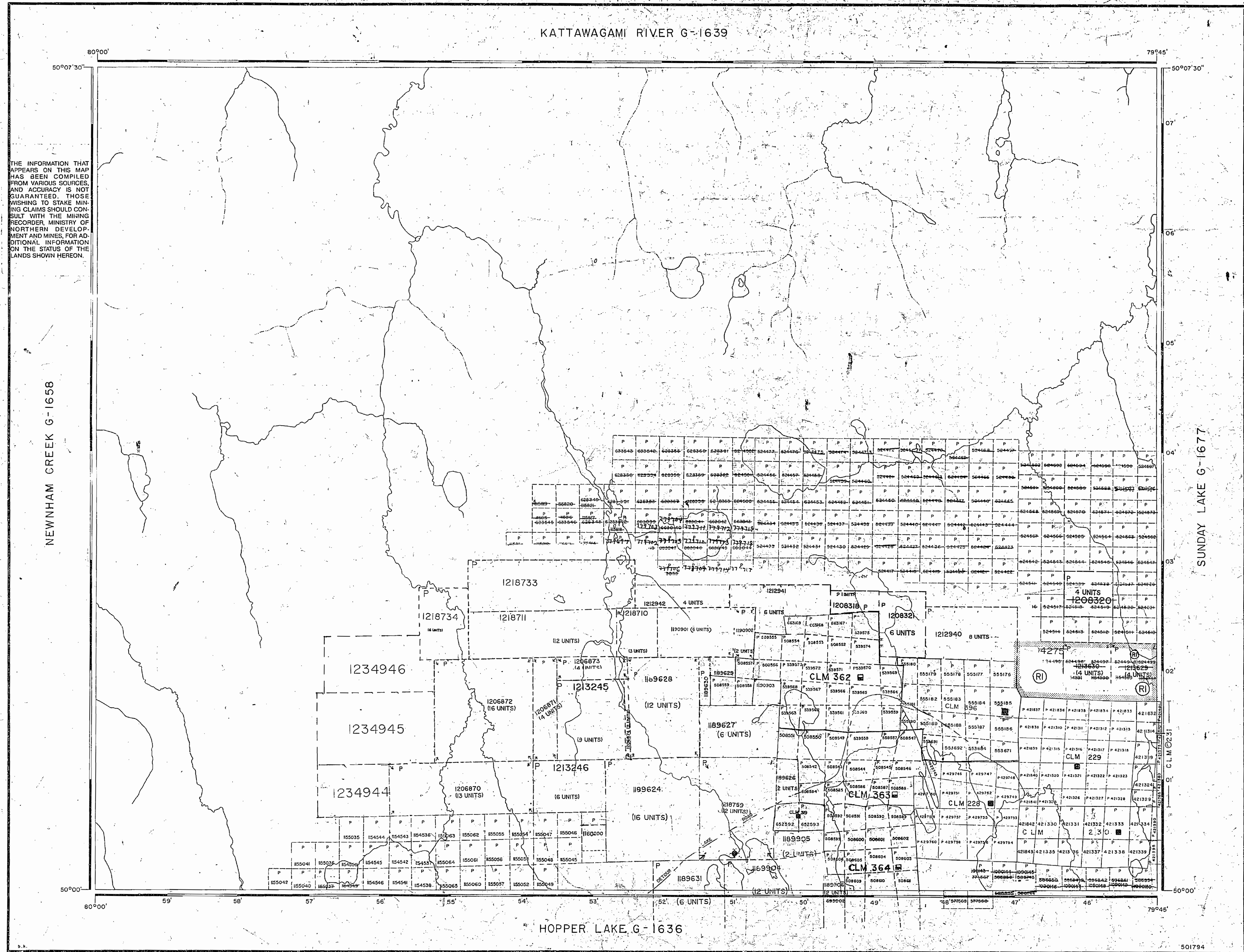
Survey line - Survey by T.G. RODY O.K.S.  
see index map

Replaced AUG 18/83  
Rev. May 13/80  
NATIONAL TOPOGRAPHIC SERIES 32L

PLAN NO. M.3004

ONTARIO  
MINISTRY OF NATURAL RESOURCES  
SURVEYS AND MAPPING BRANCH





THE INFORMATION THAT APPEARS ON THIS MAP HAS BEEN COMPILED FROM VARIOUS SOURCES, AND ACCURACY IS NOT GUARANTEED. THOSE WISHING TO STAKE MINING CLAIMS SHOULD CONSULT WITH THE MINING RECORDER, MINISTRY OF NORTHERN DEVELOPMENT AND MINES, FOR ADDITIONAL INFORMATION ON THE STATUS OF THE LANDS SHOWN HEREON.

REFERENCES

AREAS WITHDRAWN FROM DISPOSITION

M.R.O. - MINING RIGHTS ONLY  
S.R.O. - SURFACE RIGHTS ONLY  
M.+S. - MINING AND SURFACE RIGHTS

Description    Order No.    Date    Disposition    File

AREA REOPENED BY ORDER # NRO 27/85  
JULY 22, 1985

SEC. 36 - W.P. 50/98 - 07/09/98 - SSM - 195150

Received Aug 18/83

LEGEND

HIGHWAY AND ROUTE No.   
OTHER ROADS   
TRAILS   
SURVEYED LINES:  
TOWNSHIPS, BASE LINES, ETC.   
LOTS, MINING CLAIMS, PARCELS, ETC.   
UNSURVEYED LINES:  
LOT LINES   
PARCEL BOUNDARY   
MINING CLAIMS ETC.   
RAILWAY AND RIGHT OF WAY   
UTILITY LINES   
NON-PERENNIAL STREAM   
FLOODING OR FLOODING RIGHTS   
SUBDIVISION OR COMPOSITE PLAN   
RESERVATIONS   
ORIGINAL SHORELINE   
MARSH OR MUSKEG   
MINES   
TRAVERSE MONUMENT

DISPOSITION OF CROWN LANDS

TYPE OF DOCUMENT    SYMBOL

PATENT, SURFACE & MINING RIGHTS   
" SURFACE RIGHTS ONLY   
" MINING RIGHTS ONLY   
LEASE, SURFACE & MINING RIGHTS   
" SURFACE RIGHTS ONLY   
" MINING RIGHTS ONLY   
LICENCE OF OCCUPATION   
ORDER-IN-COUNCIL   
RESERVATION   
CANCELLED   
SAND & GRAVEL

NOTE: MINING RIGHTS IN PARCELS PATENTED PRIOR TO MAY 6, 1912, VESTED IN ORIGINAL PATENTEE BY THE PUBLIC LANDS ACT, R.S.O. 1970, CHAP. 380, SEC. 63, SUBSEC. 1.

REMOTE TOURIST CAMP

SCALE: 1 INCH = 40 CHAINS

FEET  
0 1000 2000 4000 6000 8000  
METRES  
0 200 1000 2000 4000

AREA

WEST OF  
SUNDAY LAKE

M.N.R. ADMINISTRATIVE DISTRICT COCHRANE DATE OF ISSUE  
OCT 06 1998

MINING DIVISION

PORCUPINE PROVINCIAL RECORDING  
OFFICE - SUDBURY

LAND TITLES / REGISTRY DIVISION  
COCHRANE

Ministry of Natural Resources Land Management Branch

Date  
DECEMBER 19 92

Number  
G-1680





THE INFORMATION THAT APPEARS ON THIS MAP HAS BEEN COMPILED FROM VARIOUS SOURCES, AND ACCURACY IS NOT GUARANTEED. THOSE WISHING TO STAKE MINING CLAIMS SHOULD CONSULT WITH THE MINING RECORDER, MINISTRY OF NORTHERN DEVELOPMENT AND MINES, FOR ADDITIONAL INFORMATION ON THE STATUS OF THE LANDS SHOWN HEREON.

NEWHAM CREEK G-1658

SUNDAY LAKE G-1677

### REFERENCES

**AREAS WITHDRAWN FROM DISPOSITION**

M.R.O. - MINING RIGHTS ONLY  
S.R.O. - SURFACE RIGHTS ONLY  
M. & S. - MINING AND SURFACE RIGHTS

Description	Order No.	Date	Disposition	File
AREA REOPENED BY ORDER # NRO 27/85				
JULY 22, 1985 S.R.O.				

THIS TWP. IS SUBJECT TO FORESTRY ACTIVITIES IN 1994/95 FURTHER INFORMATION AVAILABLE ON FILE.

THIS TOWNSHIP IS SUBJECT TO FORESTRY OPERATIONS IN 1996/97 FURTHER INFORMATION ON FILE.

Received Aug 18/83

### LEGEND

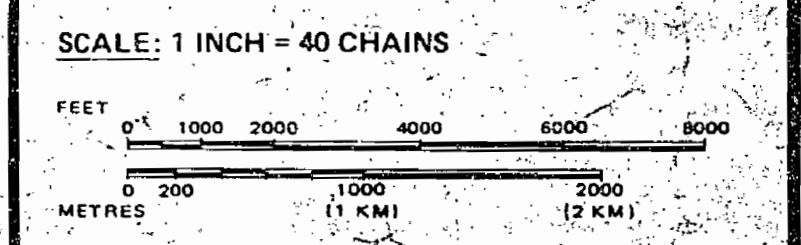
- HIGHWAY AND ROUTE NO.
- OTHER ROADS
- TRAILS
- SURVEYED LINES:
  - TOWNSHIPS, BASE LINES, ETC.
  - LOTS, MINING CLAIMS, PARCELS, ETC.
- UNSURVEYED LINES:
  - LOT LINES
  - PARCEL BOUNDARY
  - MINING CLAIMS ETC.
- RAILWAY AND RIGHT OF WAY
- UTILITY LINES
- NON-PERENNIAL STREAM
- FLOODING OR FLOODING RIGHTS
- SUBDIVISION OR COMPOSITE PLAN
- RESERVATIONS
- ORIGINAL SHORELINE
- MARSH OR MUSKEG
- MINES
- TRAVERSE MONUMENT

### DISPOSITION OF CROWN LANDS

TYPE OF DOCUMENT	SYMBOL
PATENT, SURFACE & MINING RIGHTS	●
" SURFACE RIGHTS ONLY	○
" MINING RIGHTS ONLY	○
LEASE, SURFACE & MINING RIGHTS	■
" SURFACE RIGHTS ONLY	■
" MINING RIGHTS ONLY	■
LICENCE OF OCCUPATION	OC
ORDER-IN-COUNCIL	OC
RESERVATION	○
CANCELLED	○
SAND & GRAVEL	○

NOTE: MINING RIGHTS IN PARCELS PATENTED PRIOR TO MAY 6, 1973, VESTED IN ORIGINAL PATENTEE BY THE PUBLIC LANDS ACT, R.S.O. 1970, CHAP. 380, SEC. 63, SUBSEC. 1.

REMOTE TOURIST CAMP



AREA

WEST OF SUNDAY LAKE

M.N.R. ADMINISTRATIVE DISTRICT

COCHRANE

MINING DIVISION

PORCUPINE

LAND TITLES / REGISTRY DIVISION

COCHRANE

	Ministry of Natural Resources	Land Management Branch
	Date: DECEMBER 1982	
Number: G-1680		

DATE OF ISSUE

APR 24 1988

PROVINCIAL RECORDING OFFICE - SUDBURY



THE INFORMATION THAT APPEARS ON THIS MAP HAS BEEN COMPILED FROM VARIOUS SOURCES AND ACCURACY IS NOT GUARANTEED. THOSE WISHING TO STAKE MINING CLAIMS SHOULD CONSULT WITH THE MINING RECORDER, MINISTRY OF NORTHERN DEVELOPMENT AND MINES, FOR ADDITIONAL INFORMATION ON THE STATUS OF THE LANDS SHOWN HEREON.

NEWHAM CREEK G-1658

KATTAWAGAMI RIVER G-1639

HOPPER LAKE G-1636

SUNDAY LAKE G-1677

## REFERENCES

### AREAS WITHDRAWN FROM DISPOSITION

M.R.O. - MINING RIGHTS ONLY  
S.R.O. - SURFACE RIGHTS ONLY  
M.+S. - MINING AND SURFACE RIGHTS

Area Reopened by Order # NRO 27/85  
JULY 22, 1985 S.R.O.

THIS TWP. IS SUBJECT TO FORESTRY ACTIVITIES IN 1994/95 FURTHER INFORMATION AVAILABLE ON FILE.

THIS TOWNSHIP IS SUBJECT TO FORESTRY OPERATIONS IN 1996/97 FURTHER INFORMATION ON FILE.

Received Aug 18/83  
LEGEND

HIGHWAY AND ROUTE No.  
OTHER ROADS  
TRAILS  
SURVEYED LINES:  
TOWNSHIPS, BASE LINES, ETC.  
LOTS, MINING CLAIMS, PARCELS, ETC.  
UNSURVEYED LINES:  
LOT LINES  
PARCEL BOUNDARY  
MINING CLAIMS ETC.  
RAILWAY AND RIGHT OF WAY  
UTILITY LINES  
NON-PERENNIAL STREAM  
FLOODING OR FLOODING RIGHTS  
SUBDIVISION OR COMPOSITE PLAN  
RESERVATIONS  
ORIGINAL SHORELINE  
MARSH OR MUSKEG  
MINES  
TRAVERSE MONUMENT

## DISPOSITION OF CROWN LANDS

TYPE OF DOCUMENT SYMBOL  
PATENT, SURFACE & MINING RIGHTS  
" SURFACE RIGHTS ONLY  
" MINING RIGHTS ONLY  
LEASE, SURFACE & MINING RIGHTS  
" SURFACE RIGHTS ONLY  
" MINING RIGHTS ONLY  
LICENCE OF OCCUPATION  
ORDER-IN-COUNCIL  
RESERVATION  
CANCELLED  
SAND & GRAVEL

NOTE: MINING RIGHTS IN PARCELS PATENTED PRIOR TO MAY 6, 1913, VESTED IN ORIGINAL PATENTEE BY THE PUBLIC LANDS ACT, R.S.O. 1910, CHAP. 380, SEC. 63, SUBSEC. 1.

REMOTE TOURIST CAMP

SCALE: 1 INCH = 40 CHAINS

FEET  
0 1000 2000 4000 6000 8000  
METRES  
0 200 1000 2000 4000 6000 8000

AREA  
WEST OF  
SUNDAY LAKE  
M.N.R. ADMINISTRATIVE DISTRICT  
COCHRANE DATE OF ISSUE  
MINING DIVISION MAY 27 1983  
PORCUPINE PROVINCIAL RECORDING  
LAND TITLES / REGISTRY DIVISION OFFICE-SUDURY  
COCHRANE

Ministry of Natural Resources  
Land Management Branch  
Ontario

Date  
DECEMBER 1982

Number  
G-1680



# KATTAWAGAMI RIVER G-1639

THE INFORMATION THAT APPEARS ON THIS MAP HAS BEEN COMPILED FROM VARIOUS SOURCES AND ACCURACY IS NOT GUARANTEED. THOSE WISHING TO STAKE MINING CLAIMS SHOULD CONSULT WITH THE MINING RECORDER, MINISTRY OF NORTHERN DEVELOPMENT AND MINES, FOR ADDITIONAL INFORMATION ON THE STATUS OF THE LANDS SHOWN HEREON.

NEWHAM CREEK G-1658

SUNDAY LAKE G-1677

HOPPER LAKE G-1636

## REFERENCES

### AREAS WITHDRAWN FROM DISPOSITION

M.R.O. - MINING RIGHTS ONLY  
S.R.O. - SURFACE RIGHTS ONLY  
M.+S. - MINING AND SURFACE RIGHTS

Description Order No. Date Disposition File  
AREA REOPENED BY ORDER # NRO 27/85  
JULY 22, 1985 S.R.O.

Received Aug 18/83

## LEGEND

- HIGHWAY AND ROUTE No.
- OTHER ROADS
- TRAILS
- SURVEYED LINES:  
TOWNSHIPS, BASE LINES, ETC.
- LOTS, MINING CLAIMS, PARCELS, ETC.
- UNSURVEYED LINES:  
LOT LINES
- PARCEL BOUNDARY
- MINING CLAIMS ETC.
- RAILWAY AND RIGHT OF WAY
- UTILITY LINES
- NON-PERENNIAL STREAM
- FLOODING OR FLOODING RIGHTS
- SUBDIVISION OR COMPOSITE PLAN
- RESERVATIONS
- ORIGINAL SHORELINE
- MARSH OR MUSKEG
- MINES
- TRAVERSE MONUMENT

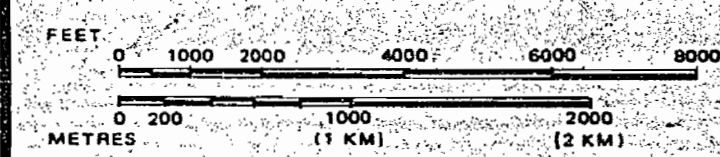
## DISPOSITION OF CROWN LANDS

TYPE OF DOCUMENT	SYMBOL
PATENT, SURFACE & MINING RIGHTS	
" SURFACE RIGHTS ONLY	
" MINING RIGHTS ONLY	
LEASE, SURFACE & MINING RIGHTS	
" SURFACE RIGHTS ONLY	
" MINING RIGHTS ONLY	
LICENCE OF OCCUPATION	
ORDER-IN-COUNCIL	
RESERVATION	
CANCELLED	
SAND & GRAVEL	

NOTE: MINING RIGHTS IN PARCELS PATENTED PRIOR TO MAY 6, 1913, VESTED IN ORIGINAL PATENTEE BY THE PUBLIC LANDS ACT, R.S.O. 1910, CHAP. 380, SEC. 63, SUBSEC. 1.

REMOTE TOURIST CAMP

SCALE: 1 INCH = 40 CHAINS



## AREA

WEST OF  
SUNDAY LAKE  
M.N.R. ADMINISTRATIVE DISTRICT  
COCHRANE  
MINING DIVISION  
PORCUPINE  
LAND TITLES / REGISTRY DIVISION  
COCHRANE

Ministry of Natural Resources  
Land Management Branch  
Ontario

Date  
DECEMBER 1982

Number  
G-1680