

NOTES

400' surface rights reservation along the shores of all lakes and rivers.

Parcels M6, M7, & M8 are patented under Order in Council dated Oct. 31, 1901.

SAND and GRAVEL

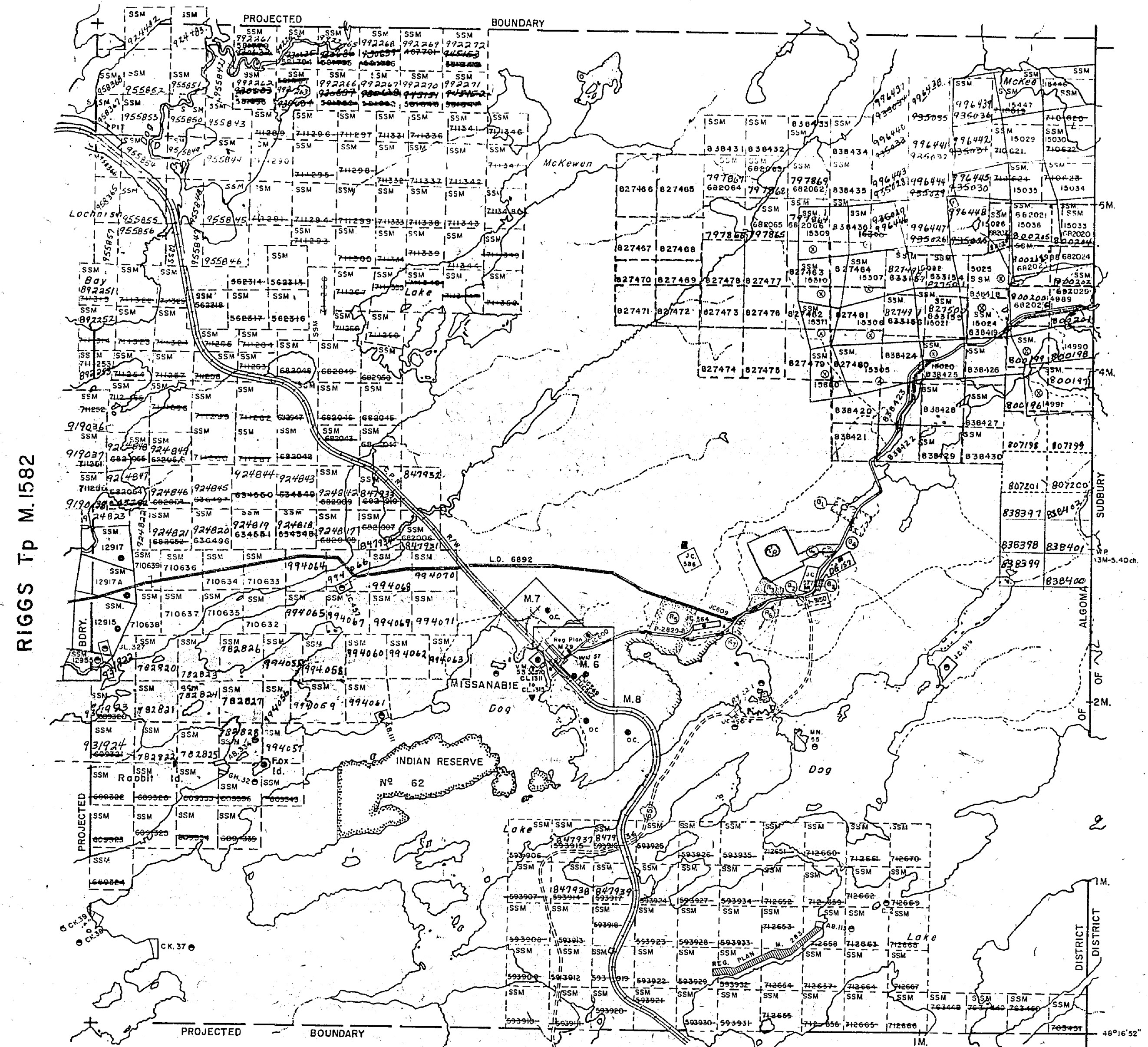
- ① M.T.C. GRAVEL PIT 1015
② " " " 959
③ GRAVEL FILE : 127106
④ M.N.R. GRAVEL PIT NO. 148 FILE : 127106
⑤ M.N.R. GRAVEL RESERVE 4-G-5

AREAS WITHDRAWN FROM STAKING

S.R. - SURFACE RIGHTS M.R. - MINING RTS.
Section Order No. Date Disposition File



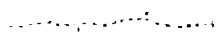



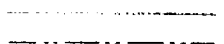

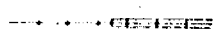
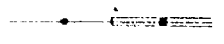






④ 43 (R.S.O.' 70)	W.7/81	2/7/81	S.R.	127106
② SEC. 36/80	W.19/81	4/12/81	S.R.	163002
③ SEC. 36/80	W.20/81	4/12/81	S.R.	163002
③ SEC. 36/80	W.21/81	4/12/81	S.R.	163002
③ Sec. 36/80	W.23/81	5/11/81	S.R.	163554

MEATH TP. M.1265















COPENACE Tp. M.1580


LEGEND

- HIGHWAY AND ROUTE No. 
OTHER ROADS 
TRAILS 
SURVEYED LINES:
TOWNSHIPS, BAY LINES, ETC. 
LOTS, MINING CLAIMS, PARCELS, ETC. 
UNSURVEYED LINES:
LOT LINES 
PARCEL BOUNDARIES 
MINING CLAIMS, ETC. 
RAILWAY AND RIGHT OF WAY 
UTILITY LINES 
NON-PERENNIAL STREAM 
FLOODING OR FLOODING RIGHTS 
SUBDIVISION 
ORIGINAL SHORELINE 
MARSH OR MUSKEG 
MINES 

DISPOSITION OF CROWN LANDS

TYPE OF DOCUMENT	SYMBOL
PATENT, SURFACE & MINING RIGHTS	
" SURFACE RIGHTS ONLY	
" MINING RIGHTS ONLY	
LEASE, SURFACE & MINING RIGHTS	
" SURFACE RIGHTS ONLY	
" MINING RIGHTS ONLY	
LICENCE OF OCCUPATION	
CROWN LAND SALE	
ORDER-IN-COUNCIL	
RESERVATION	
CANCELLED	
SAND & GRAVEL	

SCALE: 1 INCH = 40 CHAINS



ACRES HECTARES

40

16

TOWNSHIP

WEST
(Tp 46)

DISTRICT

ALGOMA

MINING DIVISION

SAULT STE. MARIE

ONTARIO
MINISTRY OF NATURAL RESOURCES
SURVEYS AND MAPPING BRANCH

DATE DEC. 25th, 1972

PLAN No.

WHITNEY BLOCK
QUEEN'S PARK, TORONTO

M.1581

RECEIVED

W.1281

34 9T

1821.M

NOTES

400' surface rights reservation along the shores of all lakes and rivers.

Parcels M6, M7, & M8 are patented under Order in Council dated Oct.31, 1901.

SAND and GRAVEL

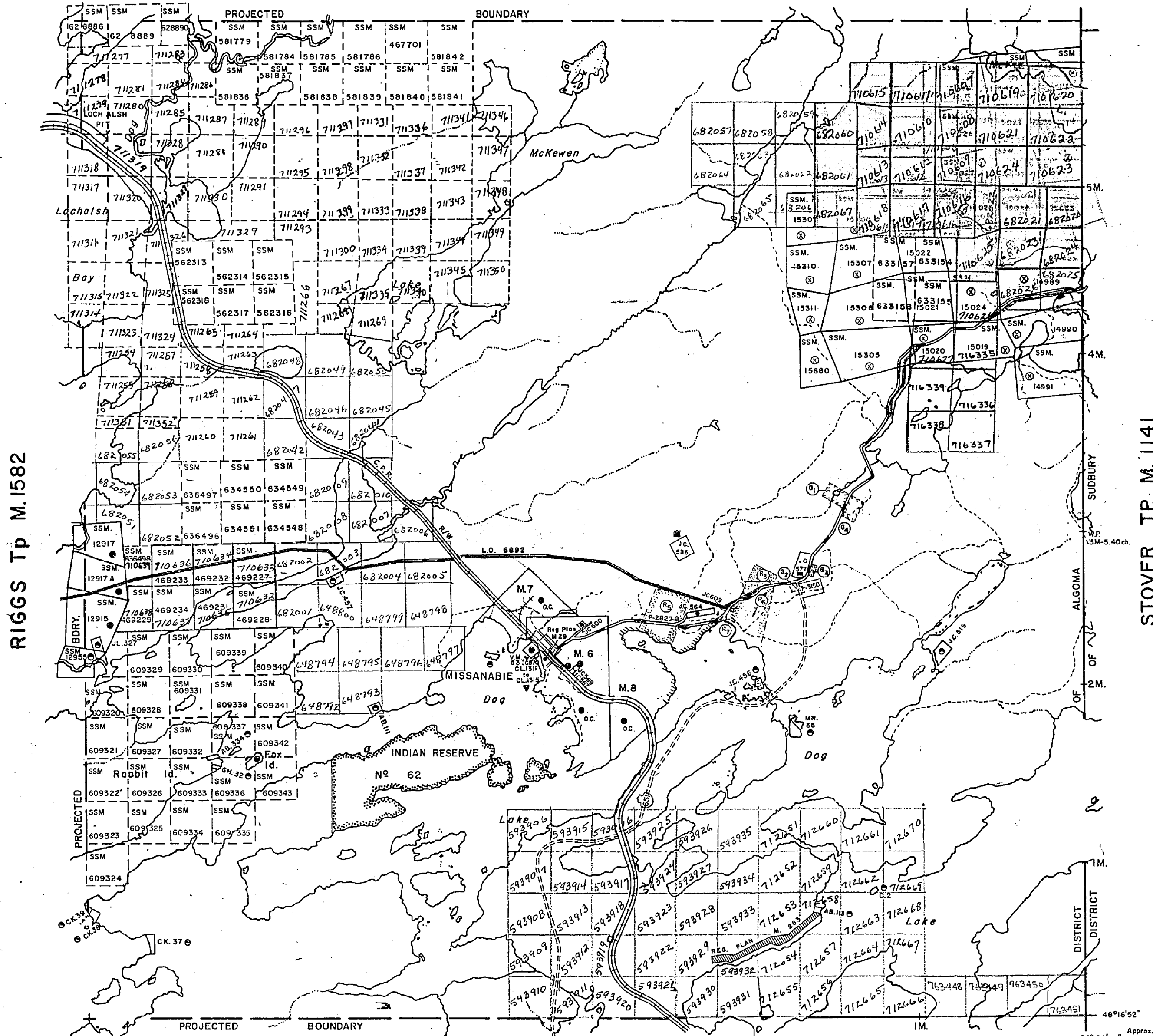
- ① M.T.C. GRAVEL PIT 1015
- ② " " " 959
- ③ GRAVEL FILE 127106
- ④ M.N.R. GRAVEL PIT NO.148 FILE 127106

AREAS WITHDRAWN FROM STAKING

S.R. - SURFACE RIGHTS M.R. - MINING RTS.

Section	Order No.	Date	Disposition	File
④ 43 (R.S.O. 70)	W.7/81	2/7/81	S.R.	127106
④ SEC.36/80	W.19/81	4/12/81	S.R.	163002
④ SEC.36/80	W.20/81	4/12/81	S.R.	163002
④ SEC.36/80	W.21/81	4/12/81	S.R.	163002

MEATH TP. M.1265



COPENACE Tp M.1580

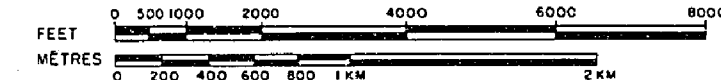
LEGEND

- HIGHWAY AND ROUTE No.
- OTHER ROADS
- TRAILS
- SURVEYED LINES: TOWNSHIPS, BASE LINES, ETC.
- LOTS, MINING CLAIMS, PARCELS, ETC.
- UNSURVEYED LINES: LOT LINES
- PARCEL BOUNDARY
- MINING CLAIMS ETC.
- RAILWAY LINE AND RIGHT OF WAY
- UTILITY LINES
- NON-PERENNIAL STREAM
- FLOODING OR FLOODING RIGHTS
- SUBDIVISION
- ORIGINAL SHORELINE
- MARSH OR MUSKEG
- MINES

DISPOSITION OF CROWN LANDS

TYPE OF DOCUMENT	SYMBOL
PATENT, SURFACE & MINING RIGHTS	①
" SURFACE RIGHTS ONLY	②
" MINING RIGHTS ONLY	③
LEASE, SURFACE & MINING RIGHTS	④
" SURFACE RIGHTS ONLY	⑤
" MINING RIGHTS ONLY	⑥
LICENCE OF OCCUPATION	⑦
CROWN LAND SALE	C.S.
ORDER-IN-COUNCIL	O.C.
RESERVATION	⑧
CANCELLED	⑨
SAND & GRAVEL	⑩

SCALE: 1 INCH = 40 CHAINS



ACRES HECTARES

40

16

TOWNSHIP

WEST
(Tp46)

DISTRICT

ALGOMA

MINING DIVISION

SAULT STE. MARIE

ONTARIO
MINISTRY OF NATURAL RESOURCES
SURVEYS AND MAPPING BRANCH

DATE DEC. 25th, 1972
WHITNEY BLOCK
QUEEN'S PARK, TORONTO

PLAN No.
M.1581

W1281

16 40

1821M

NOTES

400' surface rights reservation along the shores of all lakes and rivers.

Parcels M6, M7, & M8 are patented under Order in Council dated Oct. 31, 1901.

SAND and GRAVEL

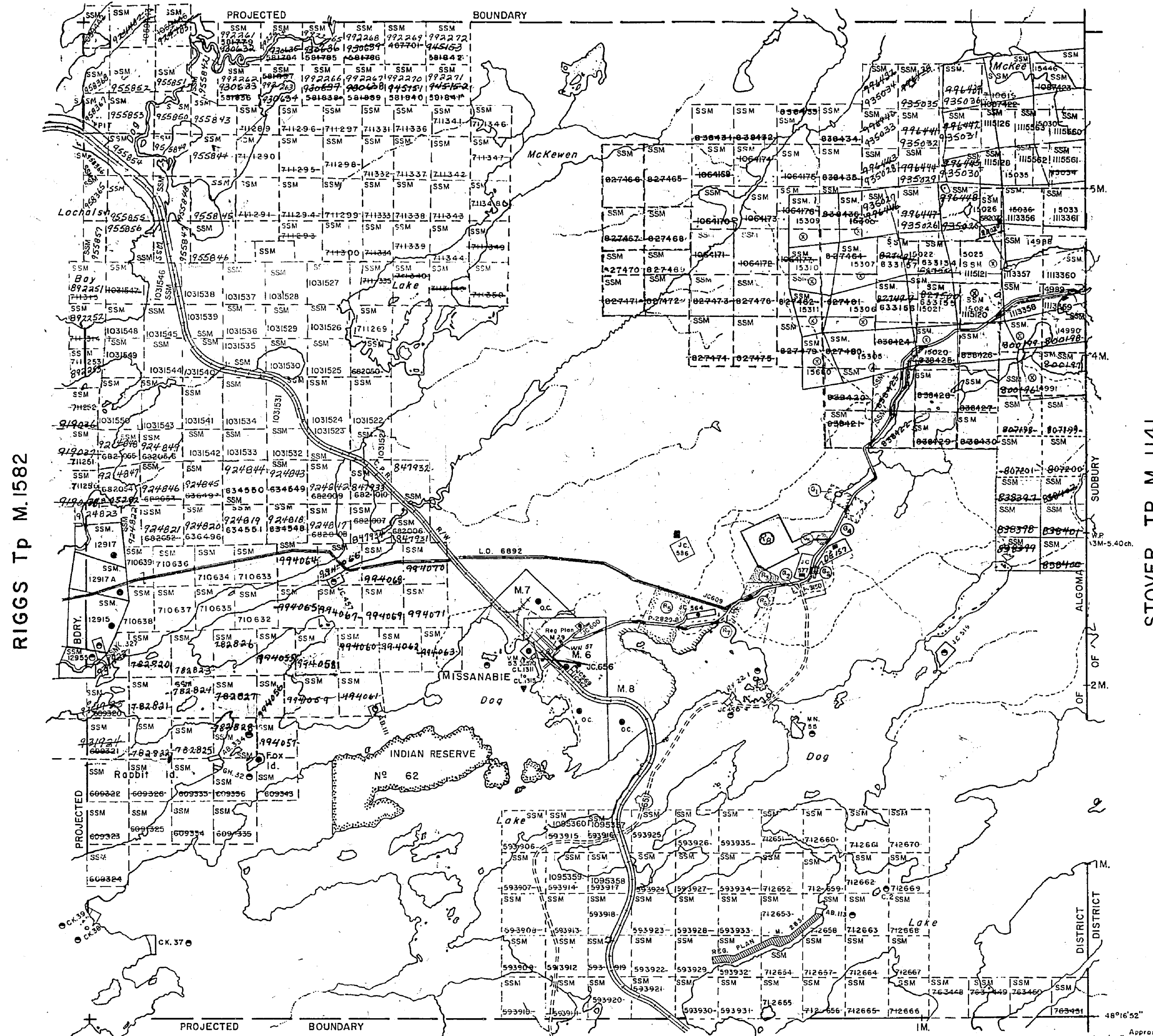
- M.T.C. GRAVEL PIT 1015
- " " " 959
- GRAVEL FILE : 127106
- M.N.R. GRAVEL PIT NO. 148 FILE : 127106
- M.N.R. GRAVEL RESERVE 4-G-5

AREAS WITHDRAWN FROM STAKING

S.R. - SURFACE RIGHTS M.R. - MINING RTS.

Section	Order No.	Date	Disposition	File
43 (R.S.O. '70)	W.7/81	2/7/81	S.R.	127106
SEC. 36/80	W.19/81	4/12/81	S.R.	163002
SEC. 36/80	W.20/81	4/12/81	S.R.	163002
SEC. 36/80	W.21/81	4/12/81	S.R.	163002
SEC. 36/80	W.22/81	5/11/86	S.R.	188554

MEATH TP. M.1265



COPENACE Tp M.1580

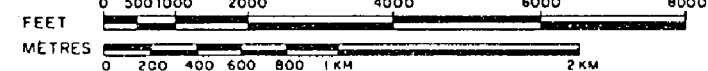
LEGEND

- HIGHWAY AND ROUTE No.
- OTHER ROADS
- TRAILS
- SURVEYED LINES:
 - TOWNSHIPS, BASE LINES, ETC
 - LOTS, MINING CLAIMS, PARCELS, ETC
- UNSURVEYED LINES
 - LOT LINES
 - PARCEL BOUNDARY
 - MINING CLAIMS ETC
- RAILWAY AND RIGHT OF WAY
- UTILITY LINES
- NON-PERENNIAL STREAM
- FLOODING OR FLOODING RIGHTS
- SUBDIVISION
- ORIGINAL SHORELINE
- MARSH OR MUSKOG
- MINES

DISPOSITION OF CROWN LANDS

- TYPE OF DOCUMENT
- PATENT, SURFACE & MINING RIGHTS
- " SURFACE RIGHTS ONLY
- " MINING RIGHTS ONLY
- LEASE, SURFACE & MINING RIGHTS
- " SURFACE RIGHTS ONLY
- " MINING RIGHTS ONLY
- LICENCE OF OCCUPATION
- CROWN LAND SALE
- ORDER-IN-COUNCIL
- RESERVATION
- CANCELLED
- SAND & GRAVEL

SCALE: 1 INCH = 40 CHAINS



ACRES	HECTARES
40	16

TOWNSHIP
WEST
(Tp 46)
DISTRICT
ALGOMA
MINING DIVISION
SAULT STE. MARIE

ONTARIO
MINISTRY OF NATURAL RESOURCES
SURVEYS AND MAPPING BRANCH

DATE DEC. 25th, 1972 PLAN No.
WHITNEY BLOCK QUEEN'S PARK, TORONTO

M.1581

RECEIVED

APR 8 1984

11:00 AM

W1281

16 40

1821M

NOTES

400' surface rights reservation along the shores of all lakes and rivers.

Parcels M6, M7, & M8 are patented under Order in Council dated Oct. 31, 1901.

SAND and GRAVEL

- ④ M.T.C. GRAVEL PIT 1015
- ④ " " " 959
- ④ GRAVEL FILE : 127106
- ④ M.N.R. GRAVEL PIT NO. 148 FILE : 127106

NOTES: 4

Surface Rights Only of area outlined in red are withdrawn from prospecting, staking out, sale or lease. See ORDER #W 9/81 Wawa dated Dec. 4/81. (Section 36 of M.A., R.S.O. 1930)

NOTES: 5

Surface Rights Only of area outlined in red are withdrawn from prospecting, staking out, sale or lease. See ORDER #W 20/81 Wawa dated Dec. 4/81. (Section 36 of M.A., R.S.O. 1930)


AREAS WITHDRAWN FROM STAKING

S.R. - SURFACE RIGHTS M.R. - MINING RTS.

Section	Order No.	Date	Disposition	File
④ 42 (R.S.O. 1960)	19/11/65	S.R.	163002-v	
④ 42 (R.S.O. 60)	30/06/81	S.R.O.	163002-v	
④ 43 (R.S.O. 70)	02/07/81	S.R.O.	163002-v	
④ 43 (R.S.O. 70)	02/07/81	S.R.O.	163002-v	

NOTE: 2

Surface Rights covering former (R2) are reopened - ORDER NO. 02/81 Wawa dated Dec. 4/81.



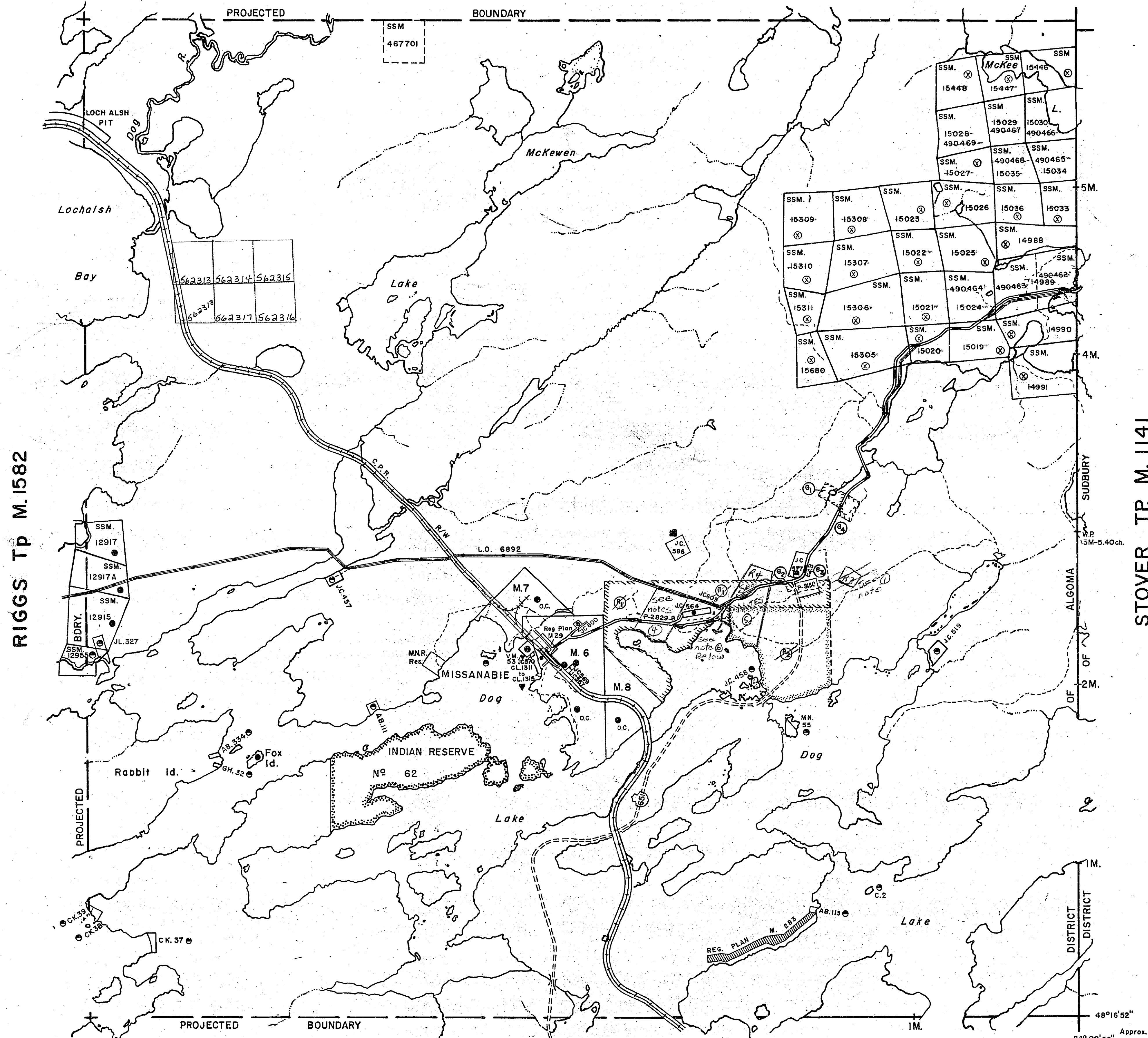
NOTE: 1

Surface Rights covering former (R3) are reopened - ORDER NO. 02/81 Wawa dated Dec. 4/81.

NOTE: 3

Surface Rights covering former (R4) are reopened - ORDER NO. 02/81 Wawa dated Dec. 4/81.

MEATH TP. M. 1265



COPENACE Tp M. 1580

NOTE: 6

Surface Rights only of area outlined in red are withdrawn from prospecting, staking out, sale or lease - See ORDER #W 21/81 Wawa dated Dec. 4/81. (Section 36 of M.A., R.S.O. 1930)


LEGEND

- HIGHWAY AND ROUTE No.
- OTHER ROADS
- TRAILS
- SURVEYED LINES:
 - TOWNSHIPS, BASE LINES, ETC.
 - LOTS, MINING CLAIMS, PARCELS, ETC.
- UNSURVEYED LINES:
 - LOT LINES
 - PARCEL BOUNDARY
 - MINING CLAIMS ETC.
- RAILWAY AND RIGHT OF WAY
- UTILITY LINES
- NON-PERENNIAL STREAM
- FLOODING OR FLOODING RIGHTS
- SUBDIVISION
- ORIGINAL SHORELINE
- MARSH OR MUSKEG
- MINES

DISPOSITION OF CROWN LANDS

TYPE OF DOCUMENT	SYMBOL
PATENT, SURFACE & MINING RIGHTS	
" SURFACE RIGHTS ONLY	
" MINING RIGHTS ONLY	
LEASE, SURFACE & MINING RIGHTS	
" SURFACE RIGHTS ONLY	
" MINING RIGHTS ONLY	
LICENCE OF OCCUPATION	
CROWN LAND SALE	C.S.
ORDER-IN-COUNCIL	O.C.
RESERVATION	R.
CANCELLED	X
SAND & GRAVEL	G

SCALE: 1 INCH = 40 CHAINS



ACRES	HECTARES
40	16

TOWNSHIP

WEST
(Tp 46)

DISTRICT

ALGOMA

MINING DIVISION

SAULT STE. MARIE

ONTARIO
MINISTRY OF NATURAL RESOURCES
SURVEYS AND MAPPING BRANCH

DATE DEC. 25th, 1972
WHITNEY BLOCK
QUEEN'S PARK, TORONTO

PLAN No.

M. 1581

NOTES

400' surface rights reservation along the shores of all lakes and rivers.

PARCELS M6,M7, and M8 ARE PATENTED UNDER ORDER IN COUNCIL DATED OCTOBER 31, 1901

SAND and GRAVEL

- ⑥ MTC GRAVEL PIT 1015
- ⑥ " " " 959
- ⑥ GRAVEL FILE 127106
- ⑥ MTC GRAVEL PIT NO. 148 FILE 127106
- ⑥ MNR GRAVEL RESERVE 4-G-5

AREAS WITHDRAWN FROM STAKING

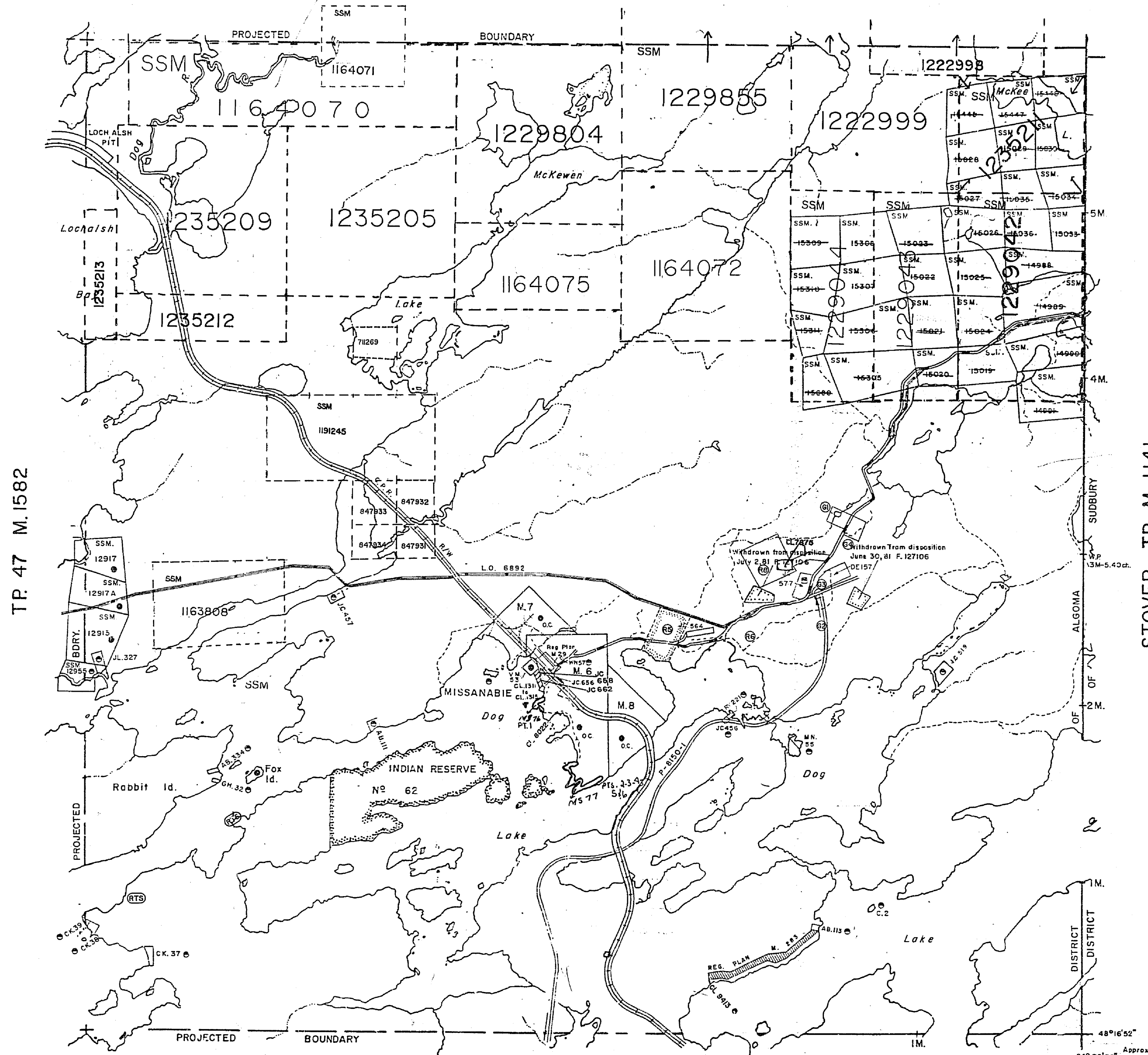
SURFACE RIGHTS-S.R. MINING RTS M.R.

SECTION	ORDER NO.	DATE	DISPOSITION	FILE
⑥ 43 (RSO 70)	W.7/81	2/7/81	S.R.	127106
⑥ SEC. 36/80	W.9/81	4/12/81	S.R.	163002
⑥	W.20/81	-	-	-
⑥	W.20/81	-	-	-
⑥	W.93/86	5/11/86	-	188554

THE INFORMATION THAT APPEARS ON THIS MAP HAS BEEN COMPILED FROM VARIOUS SOURCES, AND ACCURACY IS NOT GUARANTEED. THOSE WISHING TO STAKE MINING CLAIMS SHOULD CONSULT WITH THE MINING RECORDER, MINISTRY OF NORTHERN DEVELOPMENT AND MINES, FOR ADDITIONAL INFORMATION ON THE STATUS OF THE LANDS SHOWN HEREON.

The 1975 Magnetic Bearing
Approx. 5' Annual Change
Increasing

MEATH TP. M.1265




LEGEND

- HIGHWAY AND ROUTE No.
- OTHER ROADS
- TRAILS
- SURVEYED LINES:
 - TOWNSHIPS, BASE LINES, ETC.
 - LOTS, MINING CLAIMS, PARCELS, ETC.
- UNSURVEYED LINES:
 - LOT LINES
 - PARCEL BOUNDARY
 - MINING CLAIMS ETC.
- RAILWAY AND RIGHT OF WAY
- UTILITY LINES
- NON-PERENNIAL STREAM
- FLOODING OR FLOODING RIGHTS
- SUBDIVISION
- ORIGINAL SHORELINE
- MARSH OR MUSKEG
- MINES
- LAND USE PERMIT

DISPOSITION OF CROWN LANDS

TYPE OF DOCUMENT	SYMBOL
PATENT, SURFACE & MINING RIGHTS	
" SURFACE RIGHTS ONLY	
" MINING RIGHTS ONLY	
LEASE, SURFACE & MINING RIGHTS	
" SURFACE RIGHTS ONLY	
" MINING RIGHTS ONLY	
LICENCE OF OCCUPATION	
CROWN LAND SALE	C.S.
ORDER-IN-COUNCIL	O.C.
RESERVATION	
CANCELLED	
SAND & GRAVEL	

SCALE: 1 INCH = 40 CHAINS



ACRES	HECTARES
40	16

TOWNSHIP WEST

DISTRICT ALGOMA

MINING DIVISION
SAULT STE. MARIE

ONTARIO
MINISTRY OF NATURAL RESOURCES
SURVEYS AND MAPPING BRANCH

DATE DEC. 25th, 1972
WHITNEY BLOCK
QUEEN'S PARK, TORONTO

PLAN No.
M.1581

S. STE. MARIE
RECEIVED
FEB 28 1973
AM 11:00
1164070/1235209

1581

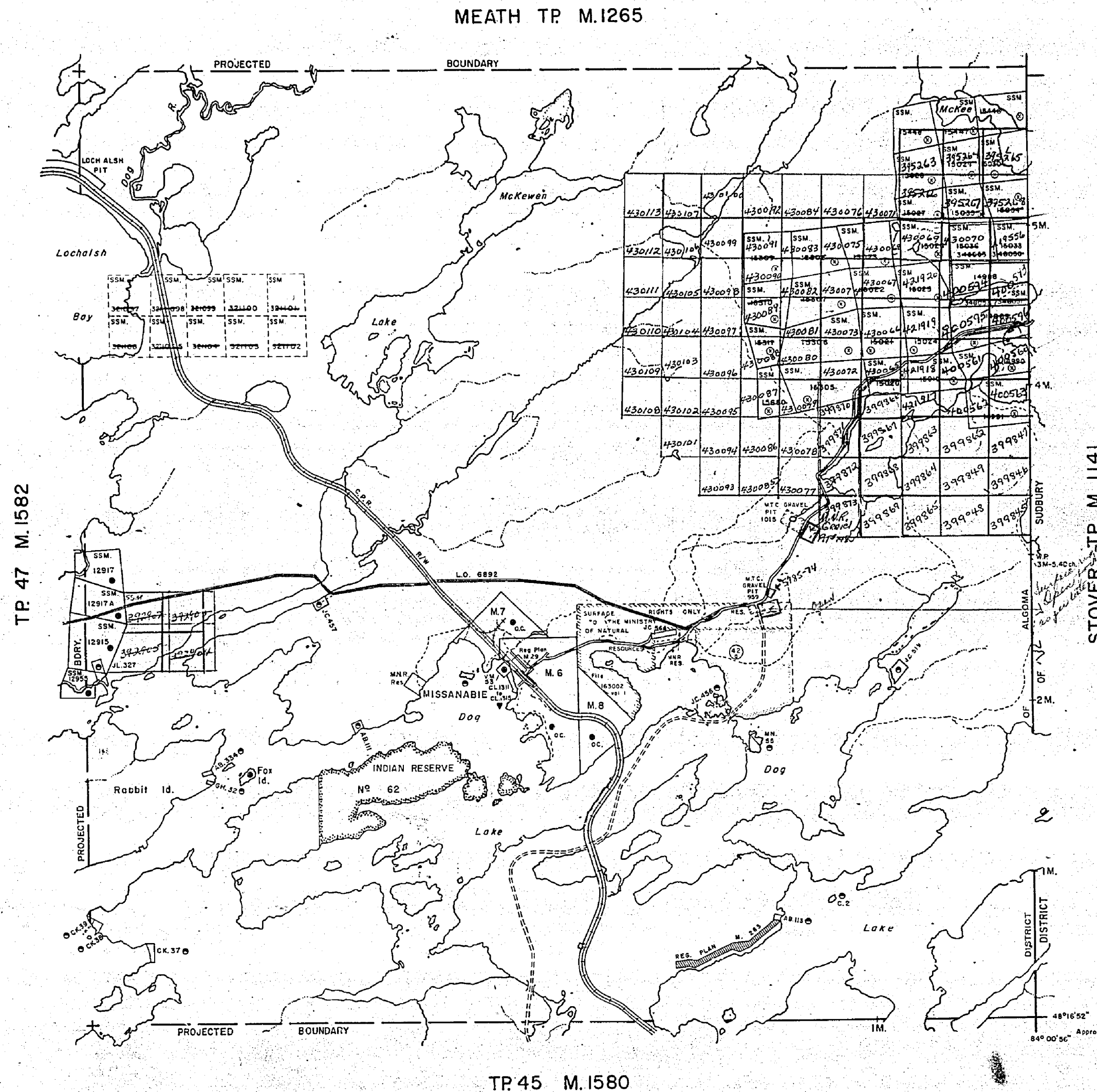
OTES

400' surface rights reservation along the shores of all lakes and rivers.

Areas withdrawn from staking under Section 42 of the Mining Act.

File	Date	Disposition
163002 vol. I		S.R.O.

Parcels M6, M7, & M8 are patented under Order in Council dated Oct. 31, 1901.



NOTES

400' surface rights reservation along the shores of all lakes and rivers.

Parcels M6, M7, & M8 are patented under Order in Council dated Oct. 31, 1901.

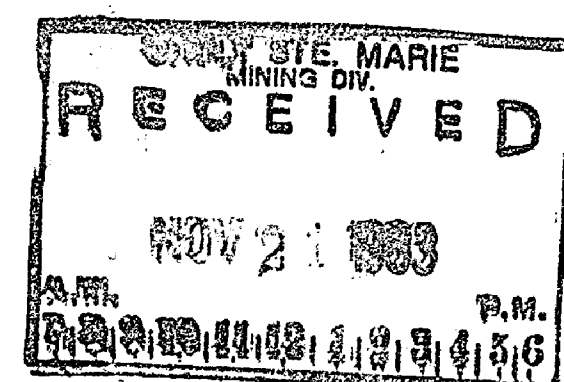
SAND and GRAVEL

- ① M.T.C. GRAVEL PIT 1015
- ② " " " 959
- ③ GRAVEL FILE : 127106
- ④ M.N.R. GRAVEL PIT NO. 148 FILE : 127106
- ⑤ MNR GRAVEL RESERVE 4-G-5

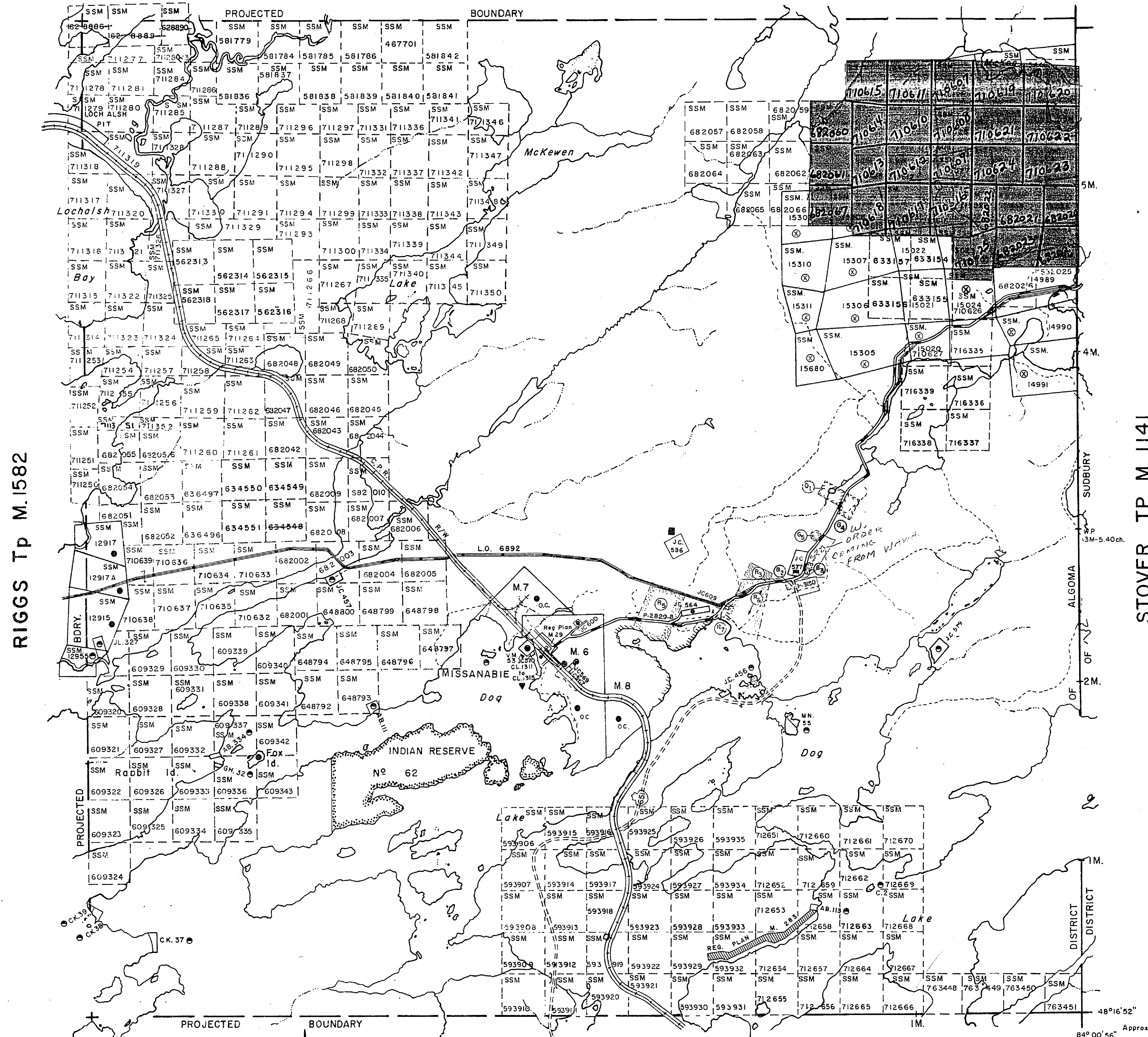
AREAS WITHDRAWN FROM STAKING

S.R.— SURFACE RIGHTS M.R.— MINING RTS.

Section	Order No.	Date	Disposition	File
② 43 (R.S.O. '70)	W.7/81	2/7/81	S.R.	127106
⑤ SEC. 36/80	W.19/81	4/12/81	S.R.	163002
⑥ SEC. 36/80	W.20/81	4/12/81	S.R.	163002
⑦ SEC. 36/80	W.21/81	4/12/81	S.R.	163002



MEATH TP. M.1265



COPENACE Tp M.1580


LEGEND

- HIGHWAY AND ROUTE No.
- OTHER ROADS
- TRAILS
- SURVEYED LINES:
 - TOWNSHIPS, BASE LINES, ETC.
 - LOTS, MINING CLAIMS, PARCELS, ETC.
- UNSURVEYED LINES:
 - LOT LINES
 - PARCEL BOUNDARY
 - MINING CLAIMS, ETC.
- RAILWAY AND RIG. OF W.A.
- UTILITY LINES
- NON-PERENNIAL STREAM
- FLOODING OR FLOODING RIGHTS
- SUBDIVISION
- ORIGINAL SHORELINE
- MARSH OR MUSKEG
- MINES

DISPOSITION OF CROWN LANDS

- | TYPE OF DOCUMENT | SYMBOL |
|---------------------------------|--------|
| PATENT, SURFACE & MINING RIGHTS | |
| " SURFACE RIGHTS ONLY | |
| " MINING RIGHTS ONLY | |
| LEASE, SURFACE & MINING RIGHTS | |
| " SURFACE RIGHTS ONLY | |
| " MINING RIGHTS ONLY | |
| LICENCE OF OCCUPATION | |
| CROWN LAND SALE | |
| ORDER-IN-COUNCIL | |
| RESERVATION | |
| CANCELLED | |
| SAND & GRAVEL | |

SCALE: 1 INCH = 40 CHAINS



ACRES	HECTARES
40	16

TOWNSHIP

WEST
(Tp 46)

DISTRICT

ALGOMA

MINING DIVISION

SAULT STE. MARIE

ONTARIO
MINISTRY OF NATURAL RESOURCES
SURVEYS AND MAPPING BRANCH

DATE DEC. 25th, 1972
WHITNEY BLOCK
QUEEN'S PARK, TORONTO

PLAN No.
M.1581

NOTES

400' surface rights reservation along the shores
of all lakes and rivers.

Parcels M6, M7, & M8 are patented under
Order in Council dated Oct. 31, 1901.

SAND and GRAVEL










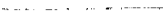






- (b₁) M.T.C. GRAVEL PIT 1015
 (b₂) " " " 959
 (b₂) GRAVEL FILE : 127106
 (b₃) M.N.R. GRAVEL PIT NO.148 FILE :127106
 (b₃) MNR GRAVEL RESERVE 4-C-5

AREAS WITHDRAWN FROM STAKING

S.R. - SURFACE RIGHTS			M.R. - MINING RTS	
Section	Order No.	Date	Disposition	File

(R ₁)	43 (R.S.O. '70)	W.7/81	2/7/81	S.R.	127106
(R ₂)	SEC. 36/80	W.19/81	4/12/81	S.R.	163002
(R ₃)	SEC. 36/80	W.20/81	4/12/81	S.R.	163002
(R ₄)	SEC. 36/80	W.21/81	4/12/81	S.R.	163002
(R ₅)	Sec. 36/80	W.23/81	5/11/81	S.R.	188554


LEGEND

- HIGHWAY AND ROUTE No. 
- OTHER ROADS 
- TRAILS 
- SURVEYED LINES:
TOWNSHIPS, RANGE LINES, ETC. 
LOTS, MINING CLAIMS, PARCELS, ETC. 
- UNSURVEYED LINES:
LOT LINES 
PARCEL BOUNDARIES 
MINING CLAIMS, ETC. 
- RAILWAY AND RIGHT OF WAY 
- UTILITY LINES 
- NON-PERENNIAL STREAM 
- FLOODING OR FLOODING RIGHTS 
- SUBDIVISION 
- ORIGINAL SHORELINE 
- WATER RIGHTS 
- MINES 

DISPOSITION OF CROWN LANDS

- | <u>TYPE OF DOCUMENT</u> | <u>Symbols</u> |
|---------------------------------|----------------|
| PATENT, SURFACE & MINING RIGHTS | ⬆ |
| " SURFACE RIGHTS ONLY | ⬆ |
| " MINING RIGHTS ONLY | ⬆ |
| LEASE, SURFACE & MINING RIGHTS | ⬆ |
| " SURFACE RIGHTS ONLY | ⬆ |
| " MINING RIGHTS ONLY | ⬆ |
| LICENCE OF OCCUPATION | ⬇ |
| CROWN LAND SALE | C.S |
| ORDER-IN-COUNCIL | O.C |
| RESERVATION | ⊕ |
| CANCELLED | ⊗ |
| SAND & GRAVEL | Ⓢ |

SCALE: 1 INCH = 40 CHAINS



ACRES HECTARES

40

16

TOWNSHIP

WEST
(Tp 46)

DISTRICT

ALGOMA

MINING DIVISION

SAULT STE. MARIE

ONTARIO
MINISTRY OF NATURAL RESOURCES
SURVEYS AND MAPPING BRANCH

DATE DEC 25th 1972

PLAN No.

WHITNEY BLOCK
QUEEN'S PARK, TORONTO

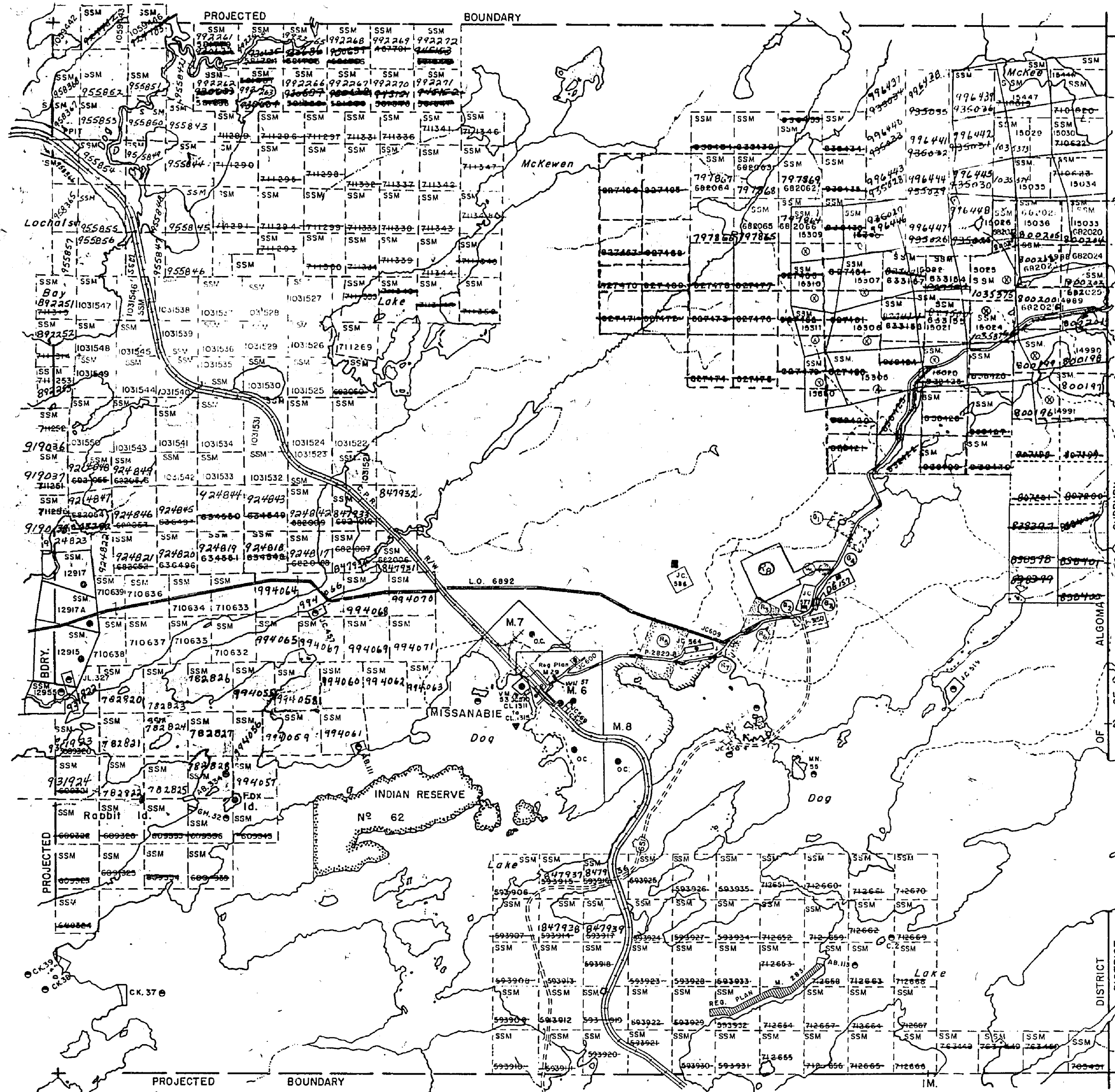
PLAN No. **M.1581**

RECEIVED

APR 26 1984

A.M. P.M.

MEATH TP M.1265



COPENACE Tp M.1580

NOTES

400' surface rights reservation along the shores of all lakes and rivers.

Parcels M6, M7, & M8 are patented under Order in Council dated Oct. 31, 1901.

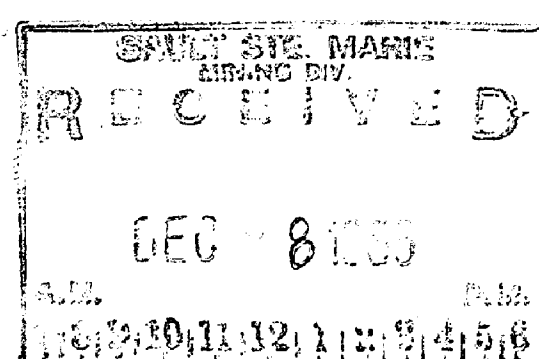
SAND and GRAVEL

- ① M.T.C. GRAVEL PIT 1015
- ② " " " 959
- ③ GRAVEL FILE 127106
- ④ M.N.R. GRAVEL PIT NO. 148 FILE 127106
- ⑤ M.N.R. GRAVEL RESERVE 4-5-5

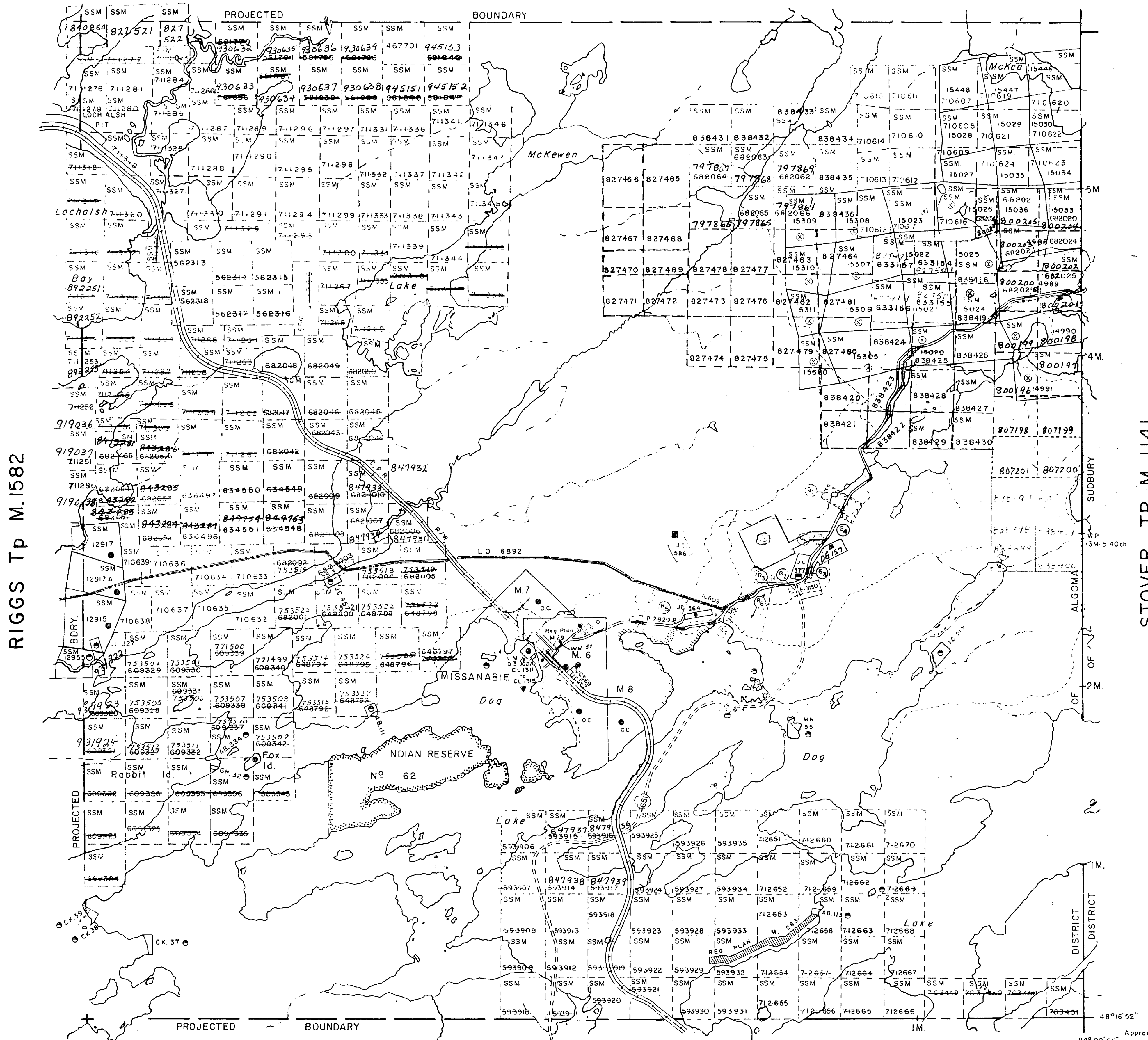
AREAS WITHDRAWN FROM STAKING

S.R. - SURFACE RIGHTS M.R. - MINING RTS.

Section	Order No.	Date	Disposition	File
43 (R.S.O. 70)	W. 7/81	2/7/81	S.R.	127106
SEC 36/80	W. 19/81	4/12/81	S.R.	163002
SEC 36/80	W. 20/81	4/12/81	S.R.	163002
SEC 36/80	W. 21/81	4/12/81	S.R.	163002
43	W. 4/81	5/11/81	S.R.	127106



MEATH TP. M.1265



COPENACE Tp M.1580


LEGEND

- HIGHWAY AND ROUTE No. ————
- OTHER ROADS ————
- TRAILS ————
- SURVEYED LINES ————
- TOWNSHIPS, PARCELS, ETC. ————
- MINING RIGHTS ————
- RAILWAY AND RAILROADS ————
- UTILITY LINES ————
- NON-PERMANENT STREAM ————
- PERMANENT STREAM ————
- SUBMISSION ————
- MINING RIGHTS ————
- MINES ————

DISPOSITION OF CROWN LANDS

- TYPE OF DOCUMENT
- PATENT, SURFACE & MINING RIGHTS ————
- SURFACE RIGHTS ONLY ————
- MINING RIGHTS ONLY ————
- LEASE, SURFACE & MINING RIGHTS ————
- SURFACE RIGHTS ONLY ————
- MINING RIGHTS ONLY ————
- LICENCE OF OCCUPATION ————
- CROWN LAND SALE ————
- ORDER-IN-COUNCIL ————
- RESERVATION ————
- CANCELLED ————
- SAND & GRAVEL ————

SCALE: 1 INCH = 40 CHAINS



ACRES HECTARES

40 16

TOWNSHIP

WEST
(Tp 46)

DISTRICT

ALGOMA

MINING DIVISION

SAULT STE. MARIE

ONTARIO
MINISTRY OF NATURAL RESOURCES
SURVEYS AND MAPPING BRANCH

DATE DEC 25th, 1972
WHITNEY BLOCK
QUEEN'S PARK, TORONTO

PLAN No
M.1581

NOTES

400' surface rights reservation along the shores of all lakes and rivers.

Parcels M6, M7, & M8 are patented under Order in Council dated Oct. 31, 1901.

Note - Mining Rights Only covering SSM 12955 are open for prospecting, staking out, sale or lease at 7:00 am. E.S.T. on June 1, 1980 - Ont. Gazette dated May 17/80.

SAND and GRAVEL

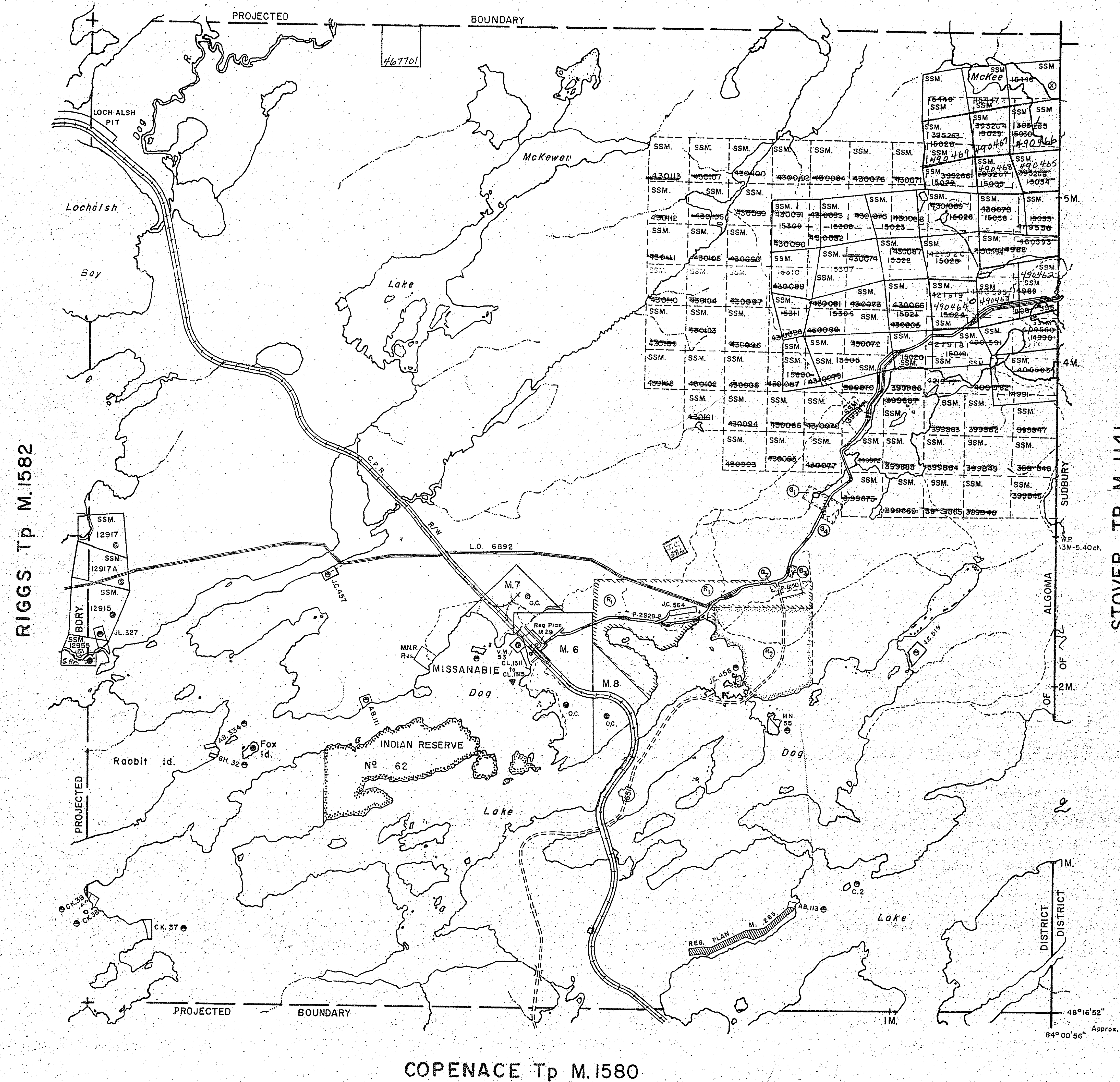
- ① M.T.C. GRAVEL PIT 1015
- ② " " " 959
- ③ GRAVEL FILE 127106
- ④ M.N.R. GRAVEL PIT NO. 148 FILE 127106

AREAS WITHDRAWN FROM STAKING

S.R. - SURFACE RIGHTS	M.R. - MINING RTS.
Section	Order No.
① 42 (R.S.O. 1960)	19/11/65
② 42 (R.S.O. '60)	S.R. 163002 v.1
	S.R. 163002 v.1



MEATH TP. M.1265



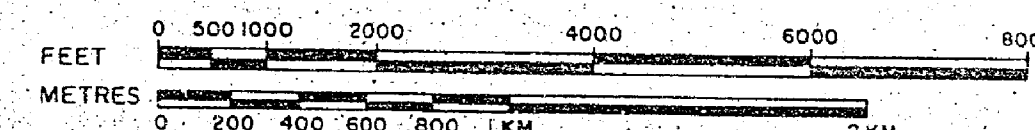
LEGEND

- HIGHWAY AND ROUTE No.
- OTHER ROADS
- TRAILS
- SURVEYED LINES:
 - TOWNSHIPS, BASE LINES, ETC.
 - LOTS, MINING CLAIMS, PARCELS, ETC.
- UNSURVEYED LINES:
 - LOT LINES
 - PARCEL BOUNDARY
 - MINING CLAIMS ETC.
- RAILWAY AND RIGHT OF WAY
- UTILITY LINES
- NON-PERENNIAL STREAM
- FLOODING OR FLOODING RIGHTS
- SUBDIVISION
- ORIGINAL SHORELINE
- MARSH OR MUSKES
- MINES

DISPOSITION OF CROWN LANDS

TYPE OF DOCUMENT	SYMBOL
PATENT, SURFACE & MINING RIGHTS	
" SURFACE RIGHTS ONLY	
" MINING RIGHTS ONLY	
LEASE, SURFACE & MINING RIGHTS	
" SURFACE RIGHTS ONLY	
" MINING RIGHTS ONLY	
LICENCE OF OCCUPATION	
CROWN LAND SALE	C.S.
ORDER-IN-COUNCIL	O.C.
RESERVATION	
CANCELLED	
SAND & GRAVEL	

SCALE: 1 INCH = 40 CHAINS



ACRES HECTARES

40

16

TOWNSHIP

WEST
(Tp 46)

DISTRICT

ALGOMA

MINING DIVISION

SAULT STE. MARIE

ONTARIO
MINISTRY OF NATURAL RESOURCES
SURVEYS AND MAPPING BRANCH

DATE DEC. 25th, 1972
WHITNEY BLOCK
QUEEN'S PARK, TORONTO

PLAN No.
M.1581

NOTES

400' surface rights reservation along the shores of all lakes and rivers.

Parcels M6, M7, & M8 are patented under Order in Council dated Oct. 31, 1901.

SAND and GRAVEL

- ① M.T.C. GRAVEL PIT 1015
- ② " " " 959
- ③ GRAVEL FILE: 127106
- ④ M.N.R. GRAVEL PIT NO. 148 FILE: 127106

AREAS WITHDRAWN FROM STAKING

Section	Order No.	Date	Disposition	File
① 42 (R.S.O. 1960)	19/11/65	S.R.	163002	
② 42 (R.S.O. 1960)		S.R.	163002	
③ 43 (R.S.O. 70)	W. 7/81	2/7/81	S.R.	127106
④ 43 (R.S.O. 70)	W. 6/81	20/6/81	S.R.	127106
⑤ SEC 36/80	W. 19/81	4/12/81	S.R.	163002
⑥ SEC 36/80	W. 20/81	4/12/81	S.R.	163002
⑦ SEC 36/80	W. 21/81	4/12/81	S.R.	163002

NOTE
① Surface rights covering former (R) are reopened - ORDER # 02/81 - Wawa dated Dec. 4/81
② Surface rights covering former (R) are reopened - ORDER # 09/81 - Wawa dated Dec. 4/81

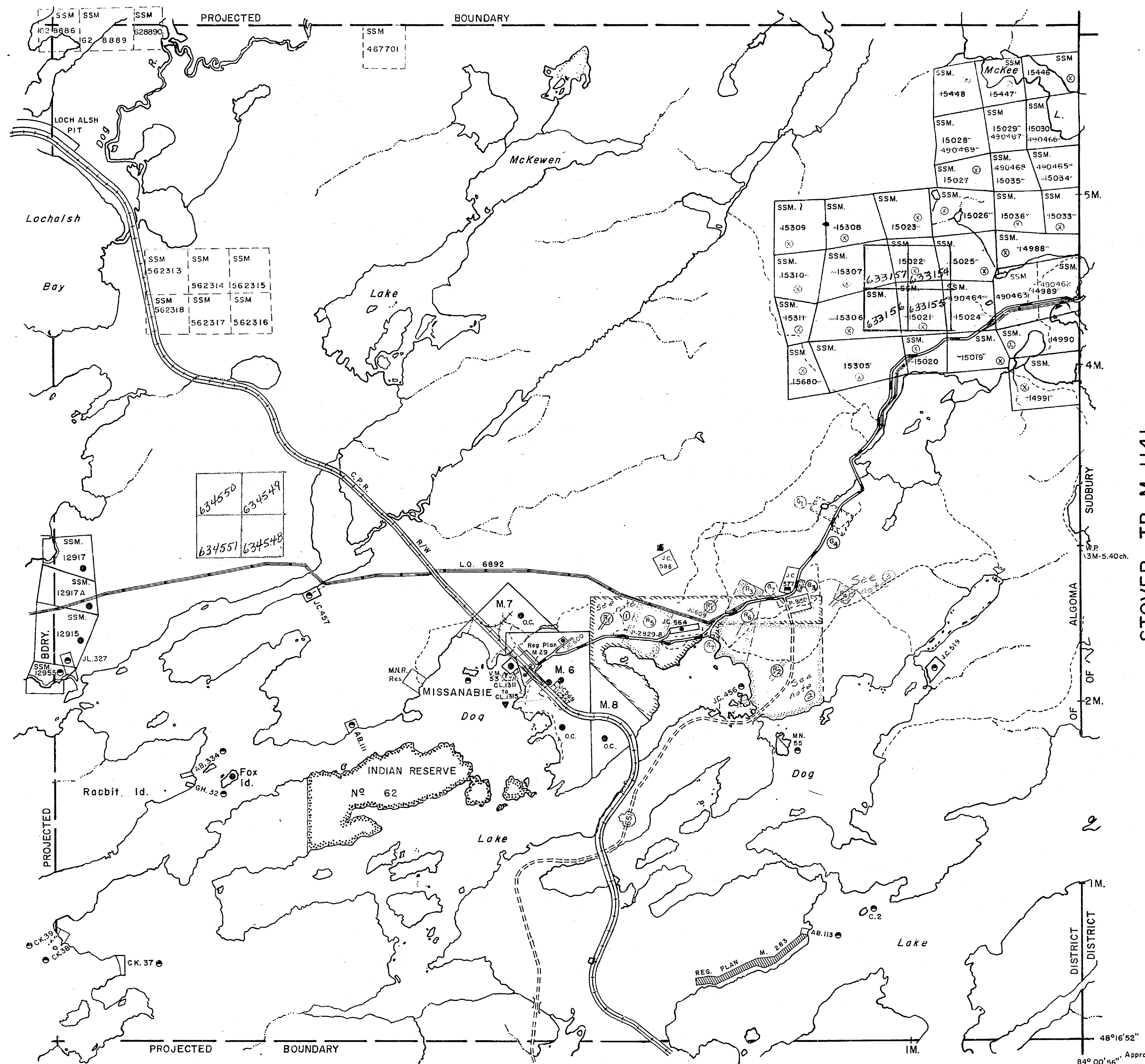
DATE OF ISSUE

DEC 31 1981

Ministry of Natural Resources
TORONTO

③ Surface rights covering former (R) are reopened - ORDER # 02/81 - Wawa dated Nov. 10/81

MEATH TP. M.1265



COPENACE Tp M.1580


LEGEND

- HIGHWAY AND ROUTE No.
- OTHER ROADS
- TRAILS
- SURVEYED LINES:
 - TOWNSHIPS, BASE LINES, ETC.
 - LOTS, MINING CLAIMS, PARCELS, ETC.
- UNSURVEYED LINES:
 - LOT LINES
 - PARCEL BOUNDARIES
 - MINING CLAIMS
- RAILWAY AND RIGHT OF WAY
- UTILITY LINES
- NON-PERENNIAL STREAM
- FLOODING OR FLOODING RIGHTS
- SUBDIVISION
- ORIGINAL SHORELINE
- MARSH OR MUSKEG
- MINES

DISPOSITION OF CROWN LANDS

TYPE OF DOCUMENT	SYMBOL
PATENT, SURFACE & MINING RIGHTS	●
" SURFACE RIGHTS ONLY	○
" MINING RIGHTS ONLY	◐
LEASE, SURFACE & MINING RIGHTS	■
" SURFACE RIGHTS ONLY	◼
" MINING RIGHTS ONLY	◻
LICENCE OF OCCUPATION	▼
CROWN LAND SALE	C.S.
ORDER-IN-COUNCIL	OC
RESERVATION	⊙
CANCELLED	⊗
SAND & GRAVEL	⊕

SCALE: 1 INCH = 40 CHAINS



ACRES	HECTARES
40	16

TOWNSHIP

WEST
(Tp 46)

DISTRICT

ALGOMA

MINING DIVISION

SAULT STE. MARIE

ONTARIO
MINISTRY OF NATURAL RESOURCES
SURVEYS AND MAPPING BRANCH

DATE DEC. 25th, 1972
WHITNEY BLOCK
QUEEN'S PARK, TORONTO

PLAN No.
M.1581

W.1281

16 48

W.1281

NOTES

400' surface rights reservation along the shores of all lakes and rivers.

Parcels M6, M7, & M8 are patented under Order in Council dated Oct. 31, 1901.

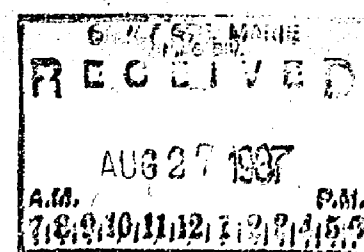
SAND and GRAVEL

- M.T.C. GRAVEL PIT 1015
" " " 959
GRAVEL FILE : 127106
M.N.R. GRAVEL PIT NO. 148 FILE : 127106
M.N.R. GRAVEL RESERVE 4-G-5

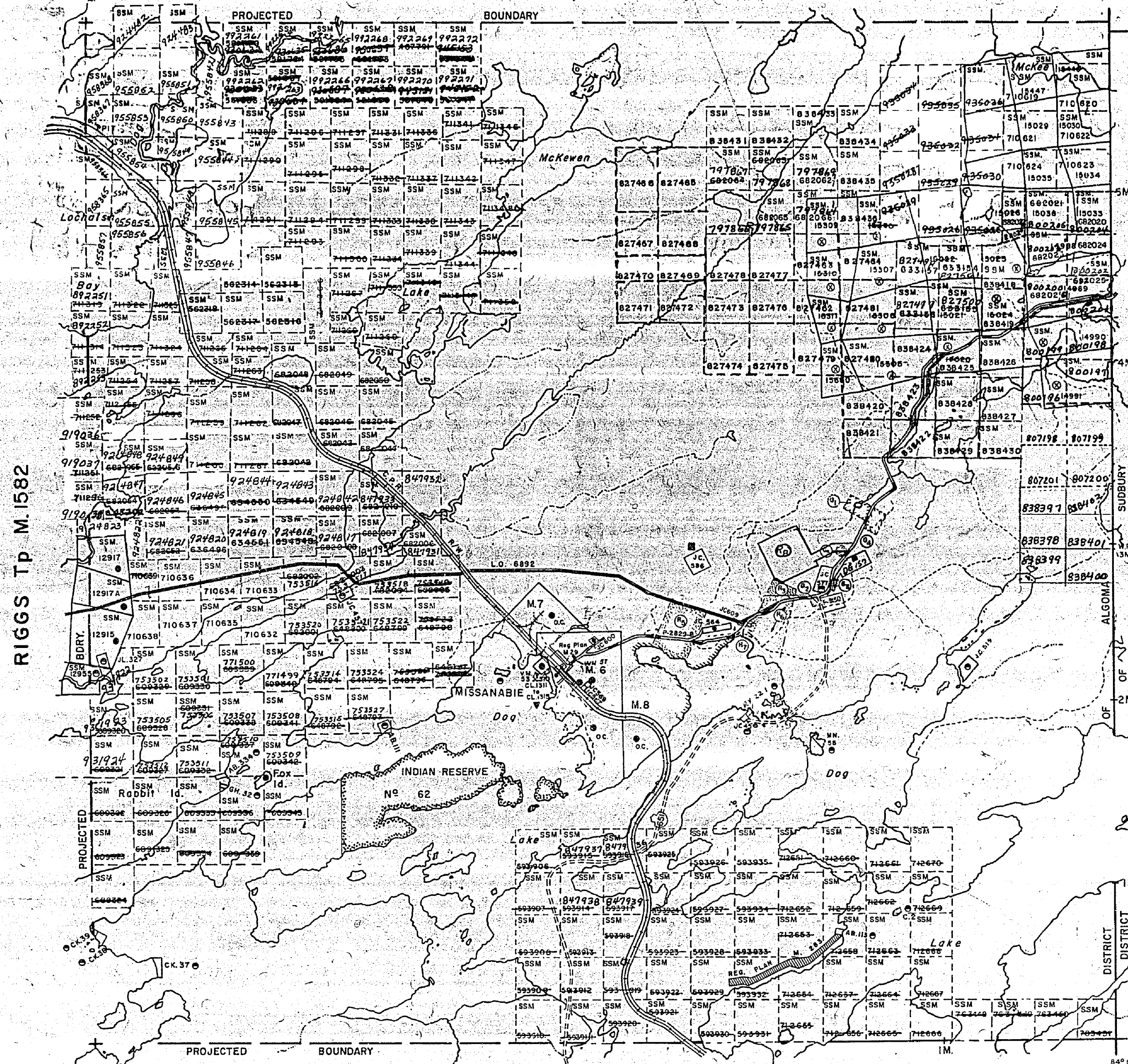
AREAS WITHDRAWN FROM STAKING

S.R. - SURFACE RIGHTS M.R. - MINING RTS.
Section Order No. Date Disposition File

43 (R.S.O. 70)	W.7/81	2/7/81	S.R.	127106
SEC. 36/80	W.19/81	4/12/81	S.R.	163002
SEC. 36/80	W.20/81	4/12/81	S.R.	163002
SEC. 36/80	W.21/81	4/12/81	S.R.	163002
SEC. 36/80	W.22/81	5/11/81	S.R.	163002



MEATH TP. M.1265



COPENACE Tp. M.1580


LEGEND

- HIGHWAY AND ROUTE No.
- OTHER ROADS
- TRAILS
- SURVEYED LINES:
TOWNSHIPS, BASE LINES, ETC.
- UNSURVEYED LINES:
LOT LINES
- PARCEL BOUNDARY:
MINING CLAIMS ETC.
- RAILWAY AND RIGHT OF WAY
- UTILITY LINES
- NON-PERENNIAL STREAM
- FLOODING OR FLOODING RIGHTS
- SUBDIVISION
- ORIGINAL SHORELINE
- MARSH OR MUSKEG
- MINES

DISPOSITION OF CROWN LANDS

- TYPE OF DOCUMENT SYMBOL
- PATENT, SURFACE & MINING RIGHTS
- SURFACE RIGHTS ONLY
- MINING RIGHTS ONLY
- LEASE, SURFACE & MINING RIGHTS
- SURFACE RIGHTS ONLY
- MINING RIGHTS ONLY
- LICENCE OF OCCUPATION
- CROWN LAND SALE
- ORDER-IN-COUNCIL
- RESERVATION
- CANCELLED
- SAND & GRAVEL

SCALE: 1 INCH = 40 CHAINS



ACRES	HECTARES
40	16

TOWNSHIP

WEST
(Tp 46)

DISTRICT

ALGOMA

MINING DIVISION

SAULT STE. MARIE

ONTARIO
MINISTRY OF NATURAL RESOURCES
SURVEYS AND MAPPING BRANCH

DATE DEC. 25th, 1972

PLAN No.

WHITNEY BLOCK
QUEEN'S PARK, TORONTO

M.1581

RECEIVED

W.1281

16 48

W.1281

M.1281

16 40

M.1281

NOTES

400' surface rights reservation along the shores of all lakes and rivers.

PARCELS M6,M7, and M8 ARE PATENTED UNDER ORDER IN COUNCIL DATED OCTOBER 31, 1901

SAND and GRAVEL

① MTC GRAVEL PIT 1015

② " " " 959

③ GRAVEL FILE 127106

④ MTC GRAVEL PIT NO. 148 FILE 127106

⑤ MNR GRAVEL RESERVE 4-G-5

AREAS WITHDRAWN FROM STAKING

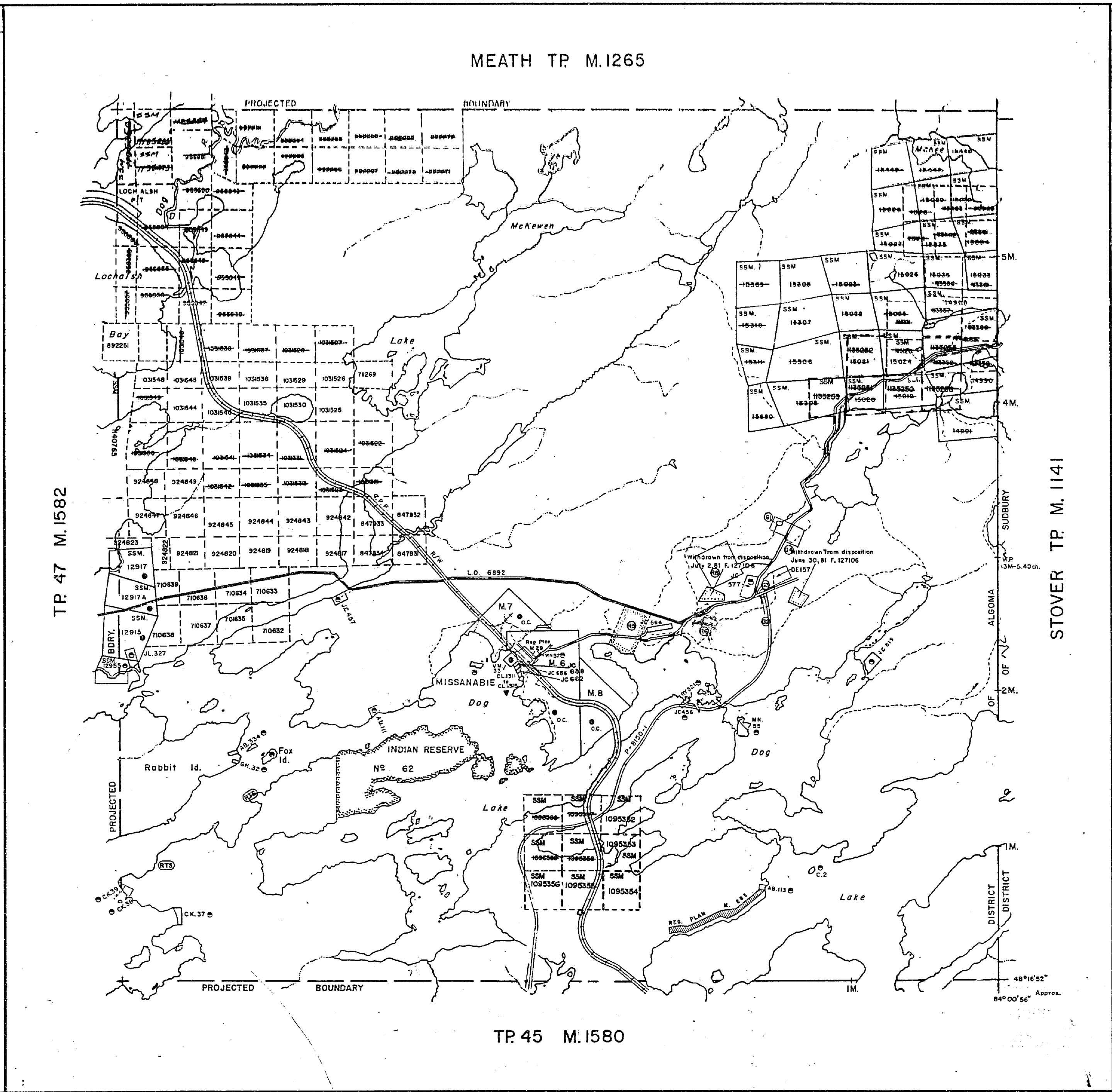
SURFACE RIGHTS-S.R.

MINING RTS M.R.

SECTION	ORDER NO.	DATE	DISPOSITION	FILE
① 43 (R50 70)	W.7/8	2/7/81	S.R.	127106
② SEC. 36/80	W.19/81	4/12/81	S.R.	163022
③	W.20/81	-	-	-
④	W.20/81	-	-	-
⑤	W.20/81	-	-	-
⑥	W.23/86	5/1/86	-	188554

THE INFORMATION THAT APPEARS ON THIS MAP HAS BEEN COMPILED FROM VARIOUS SOURCES AND ACCURACY IS NOT GUARANTEED. THOSE WISHING TO STAKE MINING CLAIMS SHOULD CONSULT WITH THE MINING RECORDER, MINISTRY OF NORTHERN DEVELOPMENT AND MINES, FOR ADDITIONAL INFORMATION ON THE STATUS OF THE LANDS SHOWN HEREON.

SAULT STE. MARIE MINING RECORDER'S OFFICE



LEGEND

HIGHWAY AND ROUTE No.

OTHER ROADS

TRAILS

SURVEYED LINES:
TOWNSHIPS, BASE LINES, ETC

LOTS, MINING CLAIMS, PARCELS, ETC

UNSURVEYED LINES:
LOT LINES

PARCEL BOUNDARY

MINING CLAIMS ETC

RAILWAY AND RIGHT OF WAY

UTILITY LINES

NON-PERENNIAL STREAM

FLOODING OR FLOODING RIGHTS

SUBDIVISION

ORIGINAL SHORELINE

MARSH OR MUSKEG

MINES

LAND USE PERMIT

DISPOSITION OF CROWN LANDS

TYPE OF DOCUMENT

SYMBOL

PATENT, SURFACE & MINING RIGHTS

" SURFACE RIGHTS ONLY

" MINING RIGHTS ONLY

LEASE, SURFACE & MINING RIGHTS

" SURFACE RIGHTS ONLY

" MINING RIGHTS ONLY

LICENCE OF OCCUPATION

CROWN LAND SALE

ORDER-IN-COUNCIL

RESERVATION

CANCELLED

SAND & GRAVEL

SCALE: 1 INCH = 40 CHAINS

FEET

METRES

ACRES

HECTARES

40

16

TOWNSHIP WEST

DISTRICT ALGOMA

MINING DIVISION SAULT STE. MARIE

ONTARIO MINISTRY OF NATURAL RESOURCES SURVEYS AND MAPPING BRANCH

DATE DEC. 25th, 1972

PLAN No. M.1581

WHITNEY BLOCK QUEEN'S PARK, TORONTO

SAULT STE. MARIE
MINING RECORDER'S OFFICE
FEB 20 1973

16 40

M.1281

W1281

49 49

1821 M

W1281

49 49

1821 M

NOTES

400' surface rights reservation along the shores of all lakes and rivers.

PARCELS M6,M7, and M8 ARE PATENTED UNDER ORDER IN COUNCIL DATED OCTOBER 31, 1901

SAND and GRAVEL

61 MTC GRAVEL PIT 1015

62 " " " 959

63 GRAVEL FILE 127106

64 MTC GRAVEL PIT NO. 148 FILE 127106

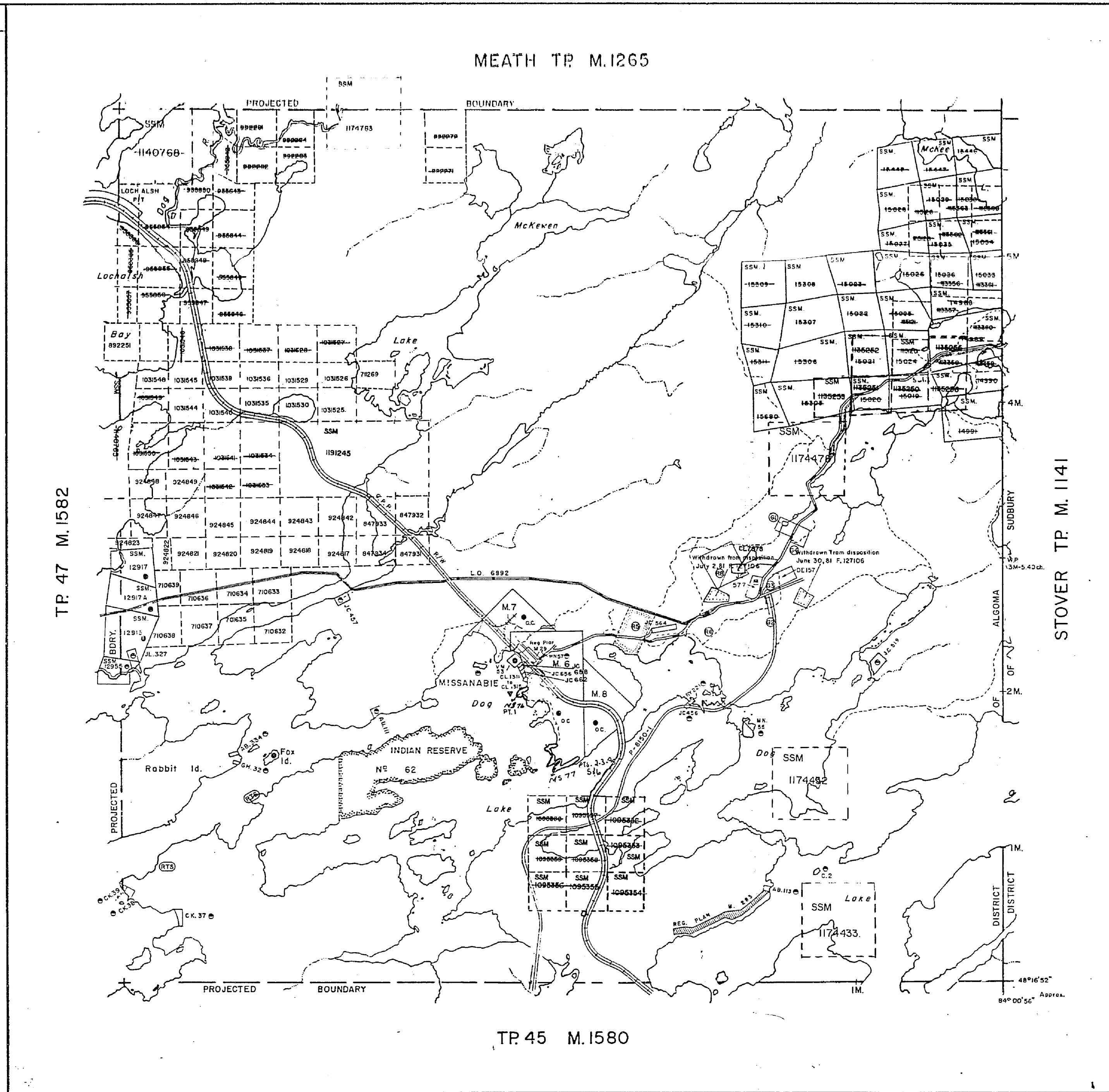
65 MNR GRAVEL RESERVE 4-G-5

AREAS WITHDRAWN FROM STAKING

SURFACE RIGHTS-S.R. MINING RTS M.R.

SECTION	ORDER NO.	DATE	DISPOSITION	FILE
43 (RSO 70)	W.7/81	2/7/81	S.R.	127106
SEC. 36/80	W.19/81	4/12/81	S.R.	163002
66	W.20/81	-	-	-
67	W.20/81	-	-	-
68	W.20/81	-	-	-
69	W.23/86	5/11/86	-	196554

THE INFORMATION THAT APPEARS ON THIS MAP HAS BEEN COMPILED FROM VARIOUS SOURCES, AND ACCURACY IS NOT GUARANTEED. THOSE WISHING TO STAKE MINING CLAIMS SHOULD CONSULT WITH THE MINING RECORDER, MINISTRY OF NORTHERN DEVELOPMENT AND MINES, FOR ADDITIONAL INFORMATION ON THE STATUS OF THE LANDS SHOWN HEREON.



LEGEND

HIGHWAY AND ROUTE No.

OTHER ROADS

TRAILS

SURVEYED LINES:
TOWNSHIPS, BASE LINES, ETC
LOTS, MINING CLAIMS, PARCELS, ETC

UNSURVEYED LINES:
LOT LINES
PARCEL BOUNDARY
MINING CLAIMS ETC

RAILWAY AND RIGHT OF WAY

UTILITY LINES

NON-PERENNIAL STREAM

FLOODING OR FLOODING RIGHTS

SUBDIVISION

ORIGINAL SHORELINE

MARSH OR MUSKEG

MINES

LAND USE PERMIT

DISPOSITION OF CROWN LANDS

TYPE OF DOCUMENT

SYMBOL

PATENT, SURFACE & MINING RIGHTS

" SURFACE RIGHTS ONLY

" MINING RIGHTS ONLY

LEASE, SURFACE & MINING RIGHTS

" SURFACE RIGHTS ONLY

" MINING RIGHTS ONLY

LICENCE OF OCCUPATION

CROWN LAND SALE

ORDER-IN-COUNCIL

RESERVATION

CANCELLED

SAND & GRAVEL

SCALE: 1 INCH = 40 CHAINS

FEET

METRES

ACRES

HECTARES

40

16

TOWNSHIP WEST

DISTRICT ALGOMA

MINING DIVISION SAULT STE. MARIE

ONTARIO MINISTRY OF NATURAL RESOURCES SURVEYS AND MAPPING BRANCH

DATE DEC. 25th, 1972

PLAN No. M.1581

WHITNEY BLOCK QUEEN'S PARK, TORONTO

SAULT STE. MARIE
FEB 20
7300121221234

W1281

49 9T

W1281M

NOTES

400' surface rights reservation along the shores of all lakes and rivers.

PARCELS M6, M7, and M8 ARE PATENTED UNDER ORDER IN COUNCIL DATED OCTOBER 31, 1901

SAND and GRAVEL

- ① MTC GRAVEL PIT 1015
- ② " " " 959
- ③ GRAVEL FILE 127106
- ④ MTC GRAVEL PIT NO. 148 FILE 127106
- ⑤ MNR GRAVEL RESERVE 4-G-5

AREAS WITHDRAWN FROM STAKING

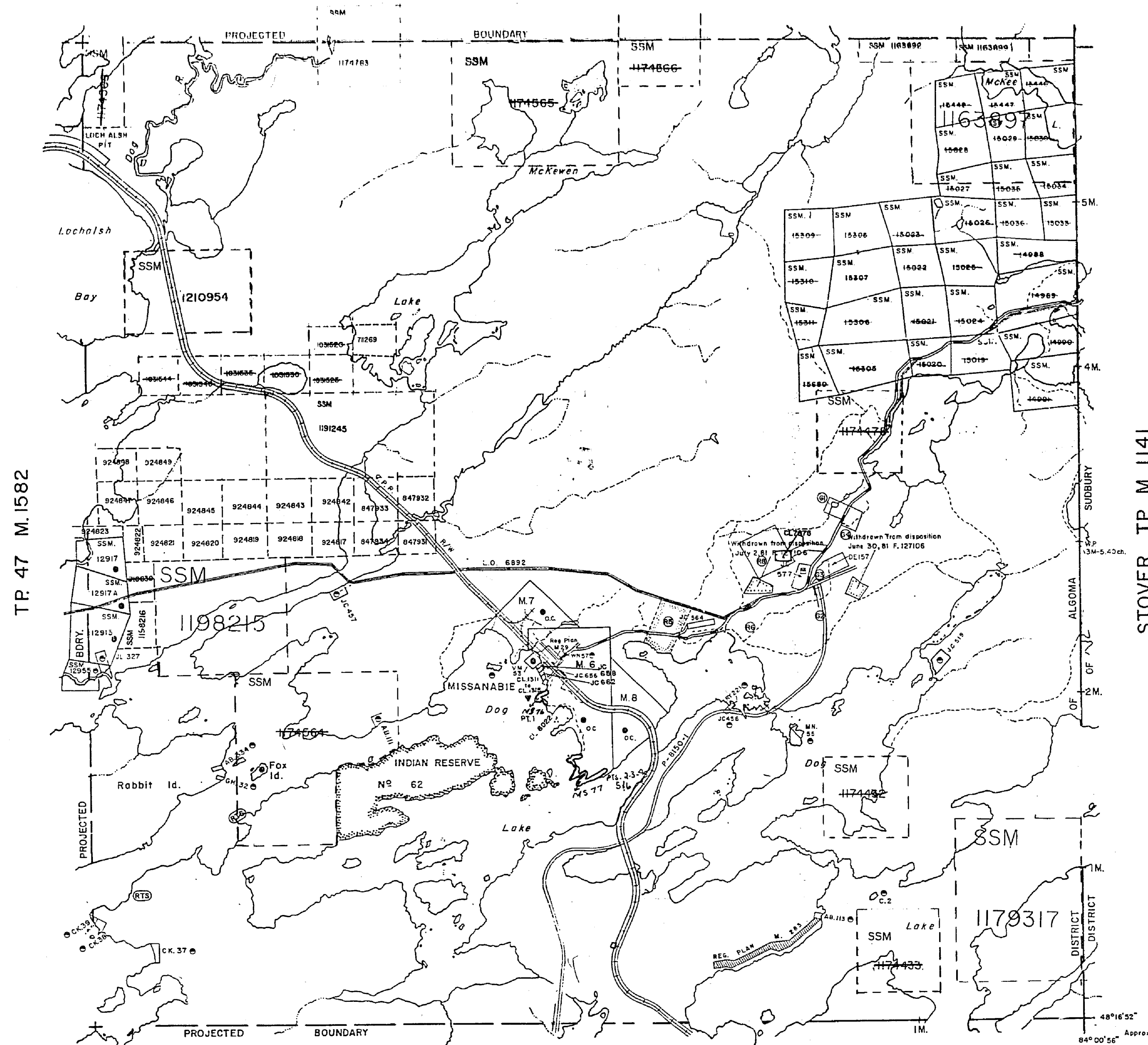
SURFACE RIGHTS-S.R. MINING RTS M.R.

SECTION	ORDER NO.	DATE	DISPOSITION	FILE
43 (R50 '70)	W.7/81	2/7/81	S.R.	127106
SEC. 36/80	W.9/81	4/12/81	S.R.	163002
4	W.20/81	-	-	-
17	W.20/81	-	-	-
18	N.93/86	5/18/86	-	186554

THE INFORMATION THAT APPEARS ON THIS MAP HAS BEEN COMPILED FROM VARIOUS SOURCES, AND ACCURACY IS NOT GUARANTEED. THOSE WISHING TO STAKE MINING CLAIMS SHOULD CONSULT WITH THE MINING RECORDER, MINISTRY OF NORTHERN DEVELOPMENT AND MINES, FOR ADDITIONAL INFORMATION ON THE STATUS OF THE LANDS SHOWN HEREON.

The 1975 Magnetic Bearing
Approx. 2° Annual Change
Increasing

MEATH TP. M.1265



TP. 45 M.1580


LEGEND

- HIGHWAY AND ROUTE No.
- OTHER ROADS
- TRAILS
- SURVEYED LINES:
 - TOWNSHIPS, BASE LINES, ETC.
 - LOTS, MINING CLAIMS, PARCELS, ETC.
- UNSURVEYED LINES:
 - LOT LINES
 - PARCEL BOUNDARY
 - MINING CLAIMS ETC.
- RAILWAY AND RIGHT OF WAY
- UTILITY LINES
- NON-PERENNIAL STREAM
- FLOODING OR FLOODING RIGHTS
- SUBDIVISION
- ORIGINAL SHORELINE
- MARSH OR MUSKEG
- MINES
- (RTS) LAND USE PERMIT

DISPOSITION OF CROWN LANDS

TYPE OF DOCUMENT	SYMBOL
PATENT, SURFACE & MINING RIGHTS	●
" SURFACE RIGHTS ONLY	○
" MINING RIGHTS ONLY	○
LEASE, SURFACE & MINING RIGHTS	■
" SURFACE RIGHTS ONLY	■
" MINING RIGHTS ONLY	■
LICENCE OF OCCUPATION	▼
CROWN LAND SALE	C.S.
ORDER-IN-COUNCIL	O.C.
RESERVATION	○
CANCELLED	○
SAND & GRAVEL	○

SCALE: 1 INCH = 40 CHAINS



ACRES	HECTARES
40	16

TOWNSHIP WEST

DISTRICT ALGOMA

MINING DIVISION
SAULT STE. MARIE

ONTARIO
MINISTRY OF NATURAL RESOURCES
SURVEYS AND MAPPING BRANCH

DATE DEC. 25th, 1972
WHITNEY BLOCK
QUEEN'S PARK, TORONTO

PLAN No.
M.1581

W1281

49 9T

W1281M

NOTES

400' surface rights reservation along the shores of all lakes and rivers.

PARCELS M6, M7, and M8 ARE PATENTED UNDER ORDER IN COUNCIL DATED OCTOBER 31, 1901

SAND and GRAVEL

- ⑥ MTC GRAVEL PIT 1015
- ⑥ " " " 959
- ⑥ GRAVEL FILE 127106
- ⑥ MTC GRAVEL PIT NO. 148 FILE 127106
- ⑥ MNR GRAVEL RESERVE 4-G-5

AREAS WITHDRAWN FROM STAKING

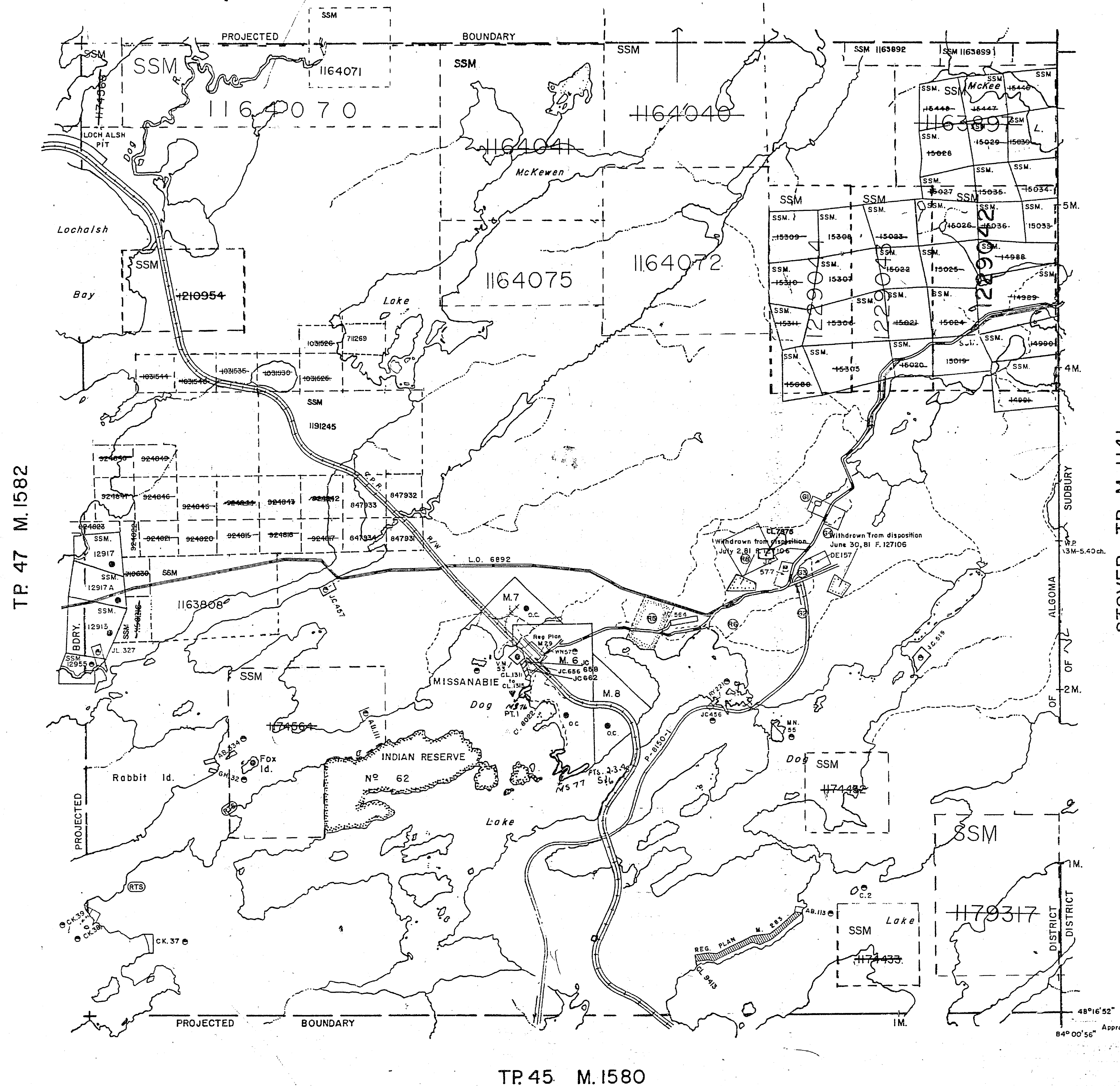
SURFACE RIGHTS-S.R. MINING RTS.M.R.

SECTION	ORDER NO.	DATE	DISPOSITION	FILE
⑥ 43 (RSO '70)	W.7/81	2/7/81	S.R.	127106
⑥ SEC. 36/80	W.9/81	4/12/81	S.R.	163002
⑥ 16	W.20/81			
⑥ 17	W.20/81			
⑥ 18	W.20/81			
⑥ 19	W.20/81			
⑥ 20	W.20/81			
⑥ 21	W.20/81			
⑥ 22	W.20/81			
⑥ 23	W.20/81			
⑥ 24	W.20/81			
⑥ 25	W.20/81			
⑥ 26	W.20/81			
⑥ 27	W.20/81			
⑥ 28	W.20/81			
⑥ 29	W.20/81			
⑥ 30	W.20/81			
⑥ 31	W.20/81			
⑥ 32	W.20/81			
⑥ 33	W.20/81			
⑥ 34	W.20/81			
⑥ 35	W.20/81			
⑥ 36	W.20/81			
⑥ 37	W.20/81			
⑥ 38	W.20/81			
⑥ 39	W.20/81			
⑥ 40	W.20/81			
⑥ 41	W.20/81			
⑥ 42	W.20/81			
⑥ 43	W.20/81			
⑥ 44	W.20/81			
⑥ 45	W.20/81			
⑥ 46	W.20/81			
⑥ 47	W.20/81			
⑥ 48	W.20/81			
⑥ 49	W.20/81			
⑥ 50	W.20/81			
⑥ 51	W.20/81			
⑥ 52	W.20/81			
⑥ 53	W.20/81			
⑥ 54	W.20/81			
⑥ 55	W.20/81			
⑥ 56	W.20/81			
⑥ 57	W.20/81			
⑥ 58	W.20/81			
⑥ 59	W.20/81			
⑥ 60	W.20/81			
⑥ 61	W.20/81			
⑥ 62	W.20/81			
⑥ 63	W.20/81			
⑥ 64	W.20/81			
⑥ 65	W.20/81			
⑥ 66	W.20/81			
⑥ 67	W.20/81			
⑥ 68	W.20/81			
⑥ 69	W.20/81			
⑥ 70	W.20/81			
⑥ 71	W.20/81			
⑥ 72	W.20/81			
⑥ 73	W.20/81			
⑥ 74	W.20/81			
⑥ 75	W.20/81			
⑥ 76	W.20/81			
⑥ 77	W.20/81			
⑥ 78	W.20/81			
⑥ 79	W.20/81			
⑥ 80	W.20/81			
⑥ 81	W.20/81			
⑥ 82	W.20/81			
⑥ 83	W.20/81			
⑥ 84	W.20/81			
⑥ 85	W.20/81			
⑥ 86	W.20/81			
⑥ 87	W.20/81			
⑥ 88	W.20/81			
⑥ 89	W.20/81			
⑥ 90	W.20/81			
⑥ 91	W.20/81			
⑥ 92	W.20/81			
⑥ 93	W.20/81			
⑥ 94	W.20/81			
⑥ 95	W.20/81			
⑥ 96	W.20/81			
⑥ 97	W.20/81			
⑥ 98	W.20/81			
⑥ 99	W.20/81			
⑥ 100	W.20/81			

THAT
3 MAP
PILED
URCES,
3 NOT
HOSE
E MIN-
D CON-
MINING
RY OF
ELOP-
OR AD-
ATION
F THE
EON.

The 1975 Magnetic Bearing
Approx. 5.2° Annual Change
Increasing 2.2°

MEATH TP. M.1265



TP.45 M.1580

LEGEND

- HIGHWAY AND ROUTE No.
- OTHER ROADS
- TRAILS
- SURVEYED LINES:
 - TOWNSHIPS, BASE LINES, ETC.
 - LOTS, MINING CLAIMS, PARCELS, ETC.
- UNSURVEYED LINES:
 - LOT LINES
 - PARCEL BOUNDARY
 - MINING CLAIMS ETC.
- RAILWAY AND RIGHT OF WAY
- UTILITY LINES
- NON-PERENNIAL STREAM
- FLOODING OR FLOODING RIGHTS
- SUBDIVISION
- ORIGINAL SHORELINE
- MARSH OR MUSKEG
- MINES
- LAND USE PERMIT

DISPOSITION OF CROWN LANDS

TYPE OF DOCUMENT	SYMBOL
PATENT, SURFACE & MINING RIGHTS	①
" SURFACE RIGHTS ONLY	②
" MINING RIGHTS ONLY	③
LEASE, SURFACE & MINING RIGHTS	④
" SURFACE RIGHTS ONLY	⑤
" MINING RIGHTS ONLY	⑥
LICENCE OF OCCUPATION	⑦
CROWN LAND SALE	C.S.
ORDER-IN-COUNCIL	O.C.
RESERVATION	⑧
CANCELLED	⑨
SAND & GRAVEL	⑩

SCALE: 1 INCH = 40 CHAINS

FEET 0 500 1000 2000 4000 6000 8000

METRES 0 200 400 600 800 1000 2000

ACRES	HECTARES
40	16

TOWNSHIP WEST

DATE OF ISSUE
JUN 08 1998

DISTRICT
PROVINCIAL RECORDING
ALGOMA - SUDBURY

MINING DIVISION
SAULT STE. MARIE

ONTARIO
MINISTRY OF NATURAL RESOURCES
SURVEYS AND MAPPING BRANCH

DATE DEC. 25th, 1972 PLAN No. M.1581

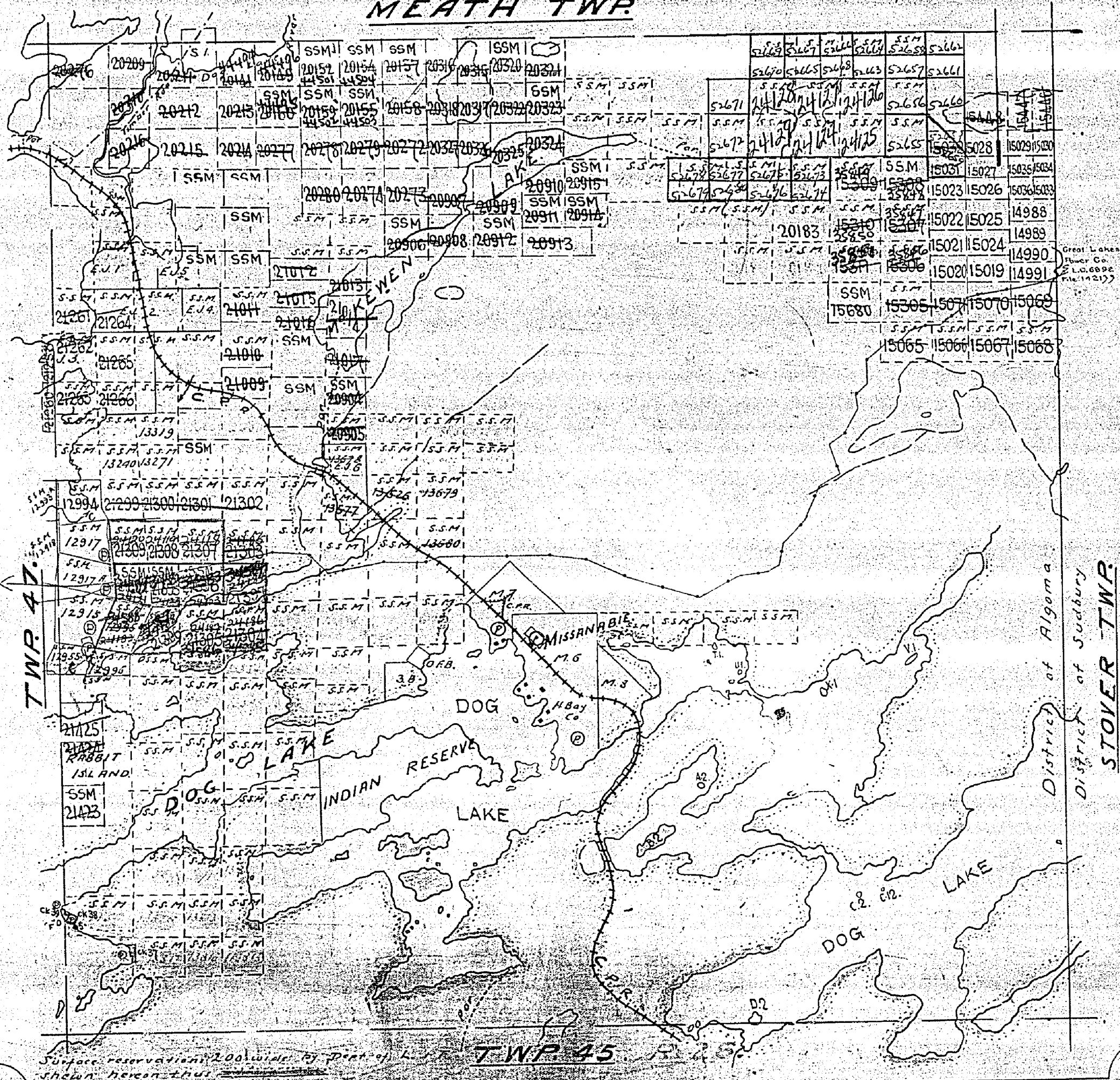
WHITNEY BLOCK
QUEEN'S PARK, TORONTO

3458
L.
88

DISTRICT OF ALGOMA

m. 1581

MEATH TWP.



Surface reservation 200' wide by Dept. of L. & T. TWP 45
shown hereon thus ~~indicated~~

25M 24 91HSIWOT

1581

TOWNSHIP 46

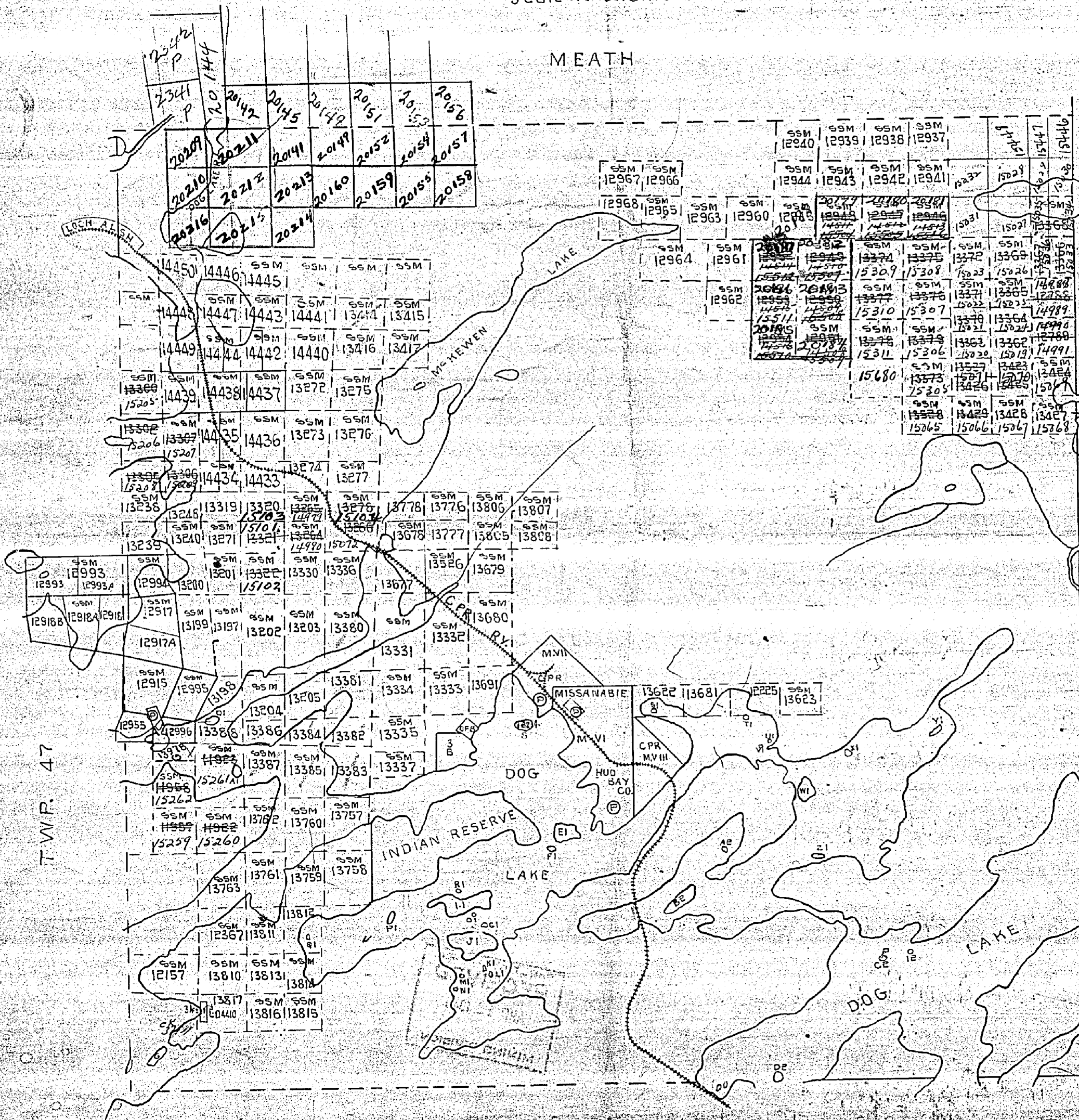
(WEST)

SAULT STE. MARIE MINING DIVISION

Scale 40 Chains = 1 Inch

M. 1581

MEATH



TWP. 45

1581

PLAN OF TWP. 46. (WEST)

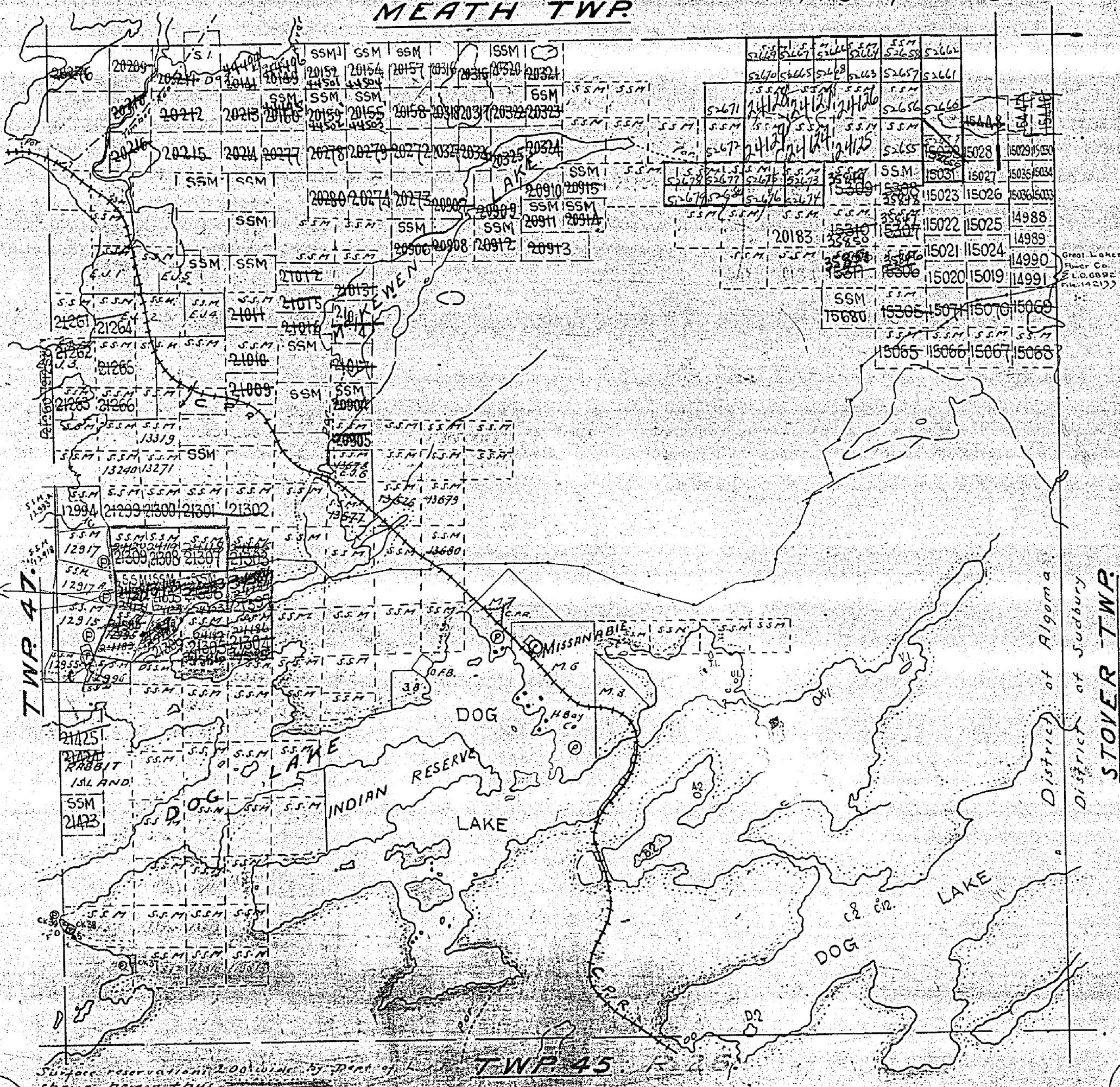

S. STE. MARIE MINING DIVISION.

DISTRICT OF ALGOMA

Scale; 40 chains to an inch.

MEATH TWP.

M 1581



3458
88

TWP 47.

TWP 45.

STOVER TWP.

Surface reservation 2.00 miles by Dept. of Lands and Forests shown hereon this map.

Great Lakes
Survey Co.
L.O. 6892
File 142127

E.J. Croft
in Letter 2178
see Feb 2/57

TOWNSHIP 46

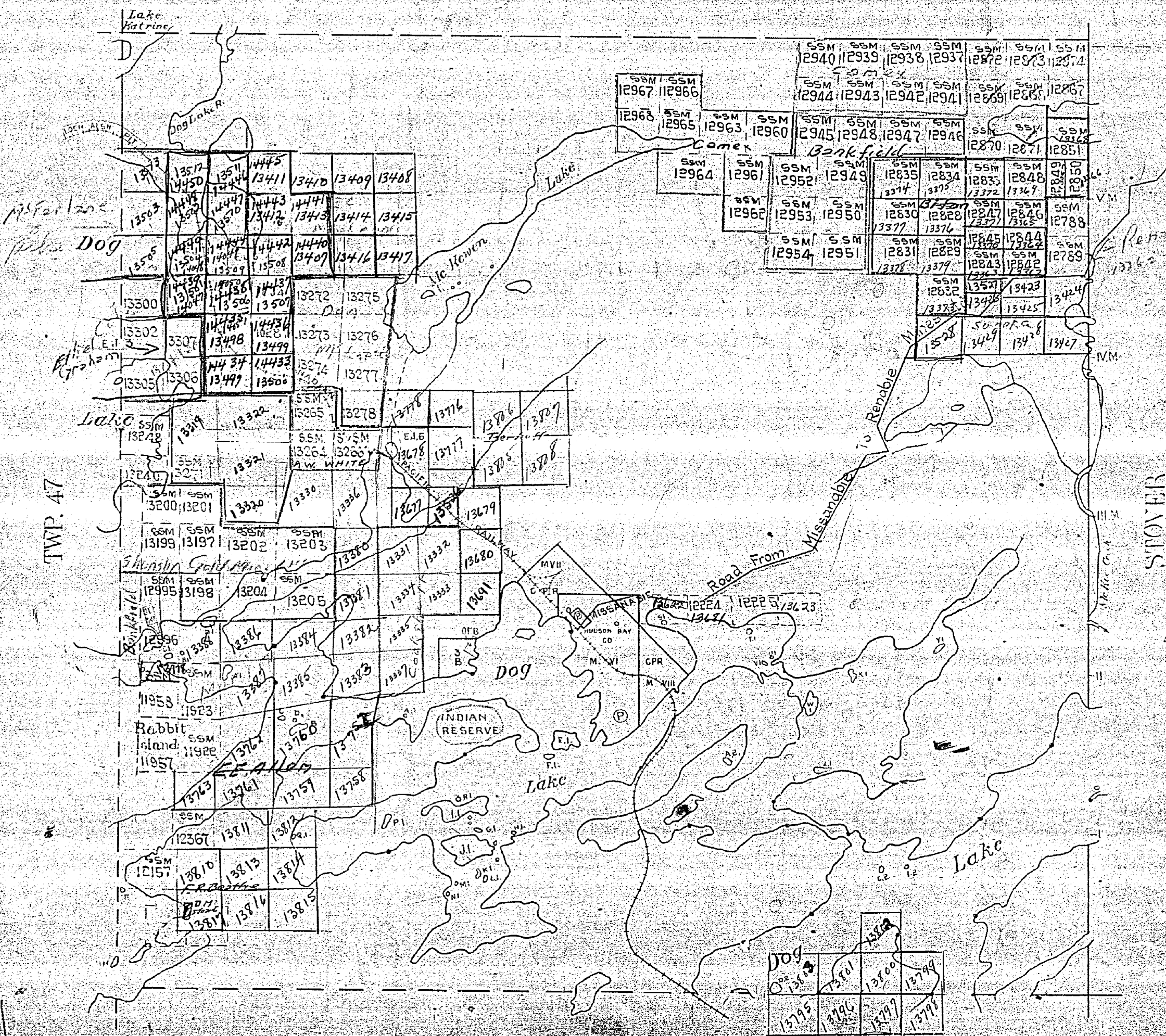
DISTRICT OF ALGOMA

(WEST)

Scale 40 Chains = 1 Inch

M. 1581

MEATH



East Boundary by Spight and Van Nostrand OLS 1920
East part of South Boundary and North part of West Boundary by E. Stewart OLS 1895
Railway from traverse by E. Stewart OLS 1895 and Right of Way Plan C.P.R.
Dog Lake from traverse by C.R. Kenny OLS 1920 and Paulin and Bush OLS 1910
Other Lakes and Rivers from Mississauga and Dept. of Mines Geographical Survey

TWP. 45

1581

NOTES

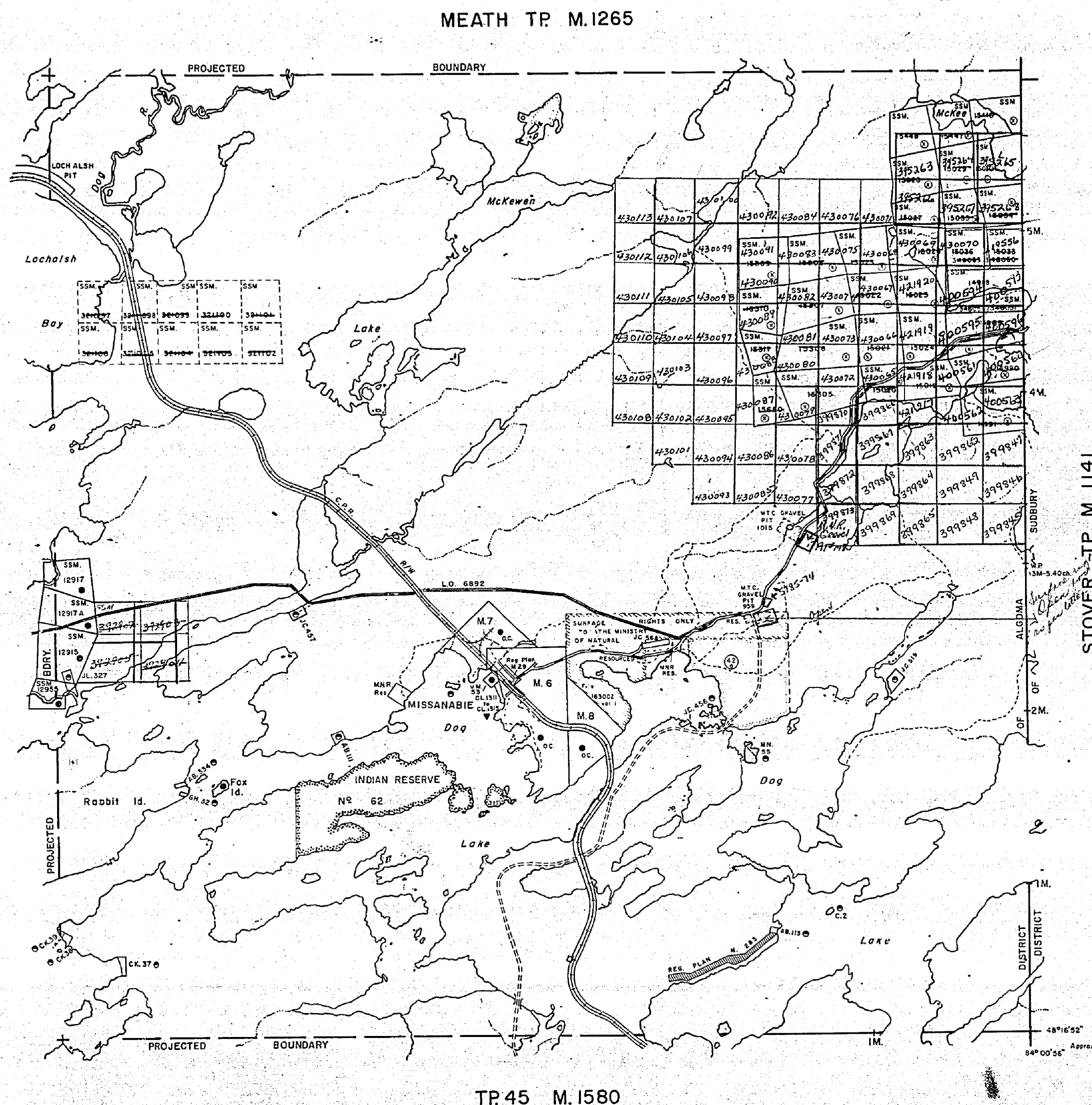
400' surface rights reservation along the shores of all lakes and rivers.

Areas withdrawn from staking under Section 42 of the Mining Act.

File	Date	Disposition
163002 vol. I		S.R.O.

Parcels M6, M7, & M8 are patented under Order in Council dated Oct. 31, 1901.

TP. 47 M. 1582



LEGEND

HIGHWAY AND ROUTE NO.	
OTHER ROADS	
TRAILS	
SURVEYED LINES:	
TOWNSHIPS, BASE LINES, ETC	
LOTS, MINING CLAIMS, PARCELS, ETC	
UNSURVEYED LINES:	
LOT LINES	
PARCEL BOUNDARY	
MINING CLAIMS ETC	
RAILWAY AND RIGHT OF WAY	
UTILITY LINES	
NON-PERENNIAL STREAM	
FLOODING OR FLOODING RIGHTS	
SUBDIVISION	
ORIGINAL SHORELINE	
MARSH OR MUSKEG	
MINES	

DISPOSITION OF CROWN LANDS

TYPE OF DOCUMENT	SYMBOL
PATENT, SURFACE & MINING RIGHTS	
" SURFACE RIGHTS ONLY	
" MINING RIGHTS ONLY	
LEASE, SURFACE & MINING RIGHTS	
" SURFACE RIGHTS ONLY	
" MINING RIGHTS ONLY	
LICENCE OF OCCUPATION	
CROWN LAND SALE	
ORDER-IN-COUNCIL	
RESERVATION	
CANCELLED	
SAND & GRAVEL	

SCALE: 1 INCH = 40 CHAINS

FEET	0 500 1000 2000 4000 6000 8000
METRES	0 200 400 600 1200 2400

ACRES HECTARES

40	16
----	----

TOWNSHIP

Tp. 46

DISTRICT (West)
ALGOMA

MINING DIVISION
SAULT STE. MARIE

ONTARIO
MINISTRY OF NATURAL RESOURCES
SURVEYS AND MAPPING BRANCH

DATE DEC. 25th, 1972
WHITNEY BLOCK
QUEEN'S PARK, TORONTO

PLAN No.
M.1581

1581

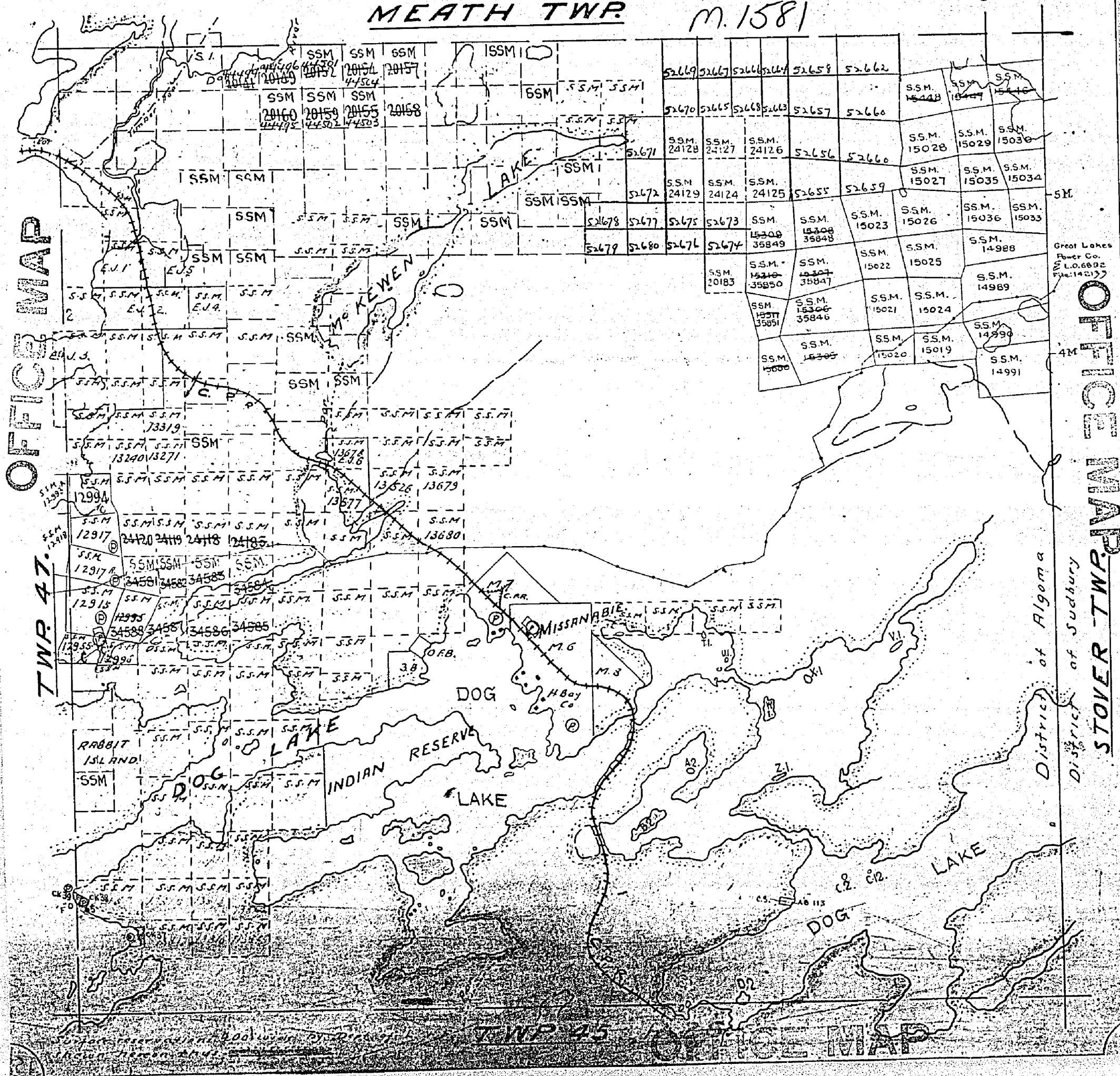

PLAN OF
TWP. 46. (WEST)

S. STE. MARIE MINING DIVISION.
DISTRICT OF ALGOMA

Scale; 40 chains to an inch:

MEATH TWP.

m. 1581



W 1281

1M5 4e

1821.M

1581

M.1581

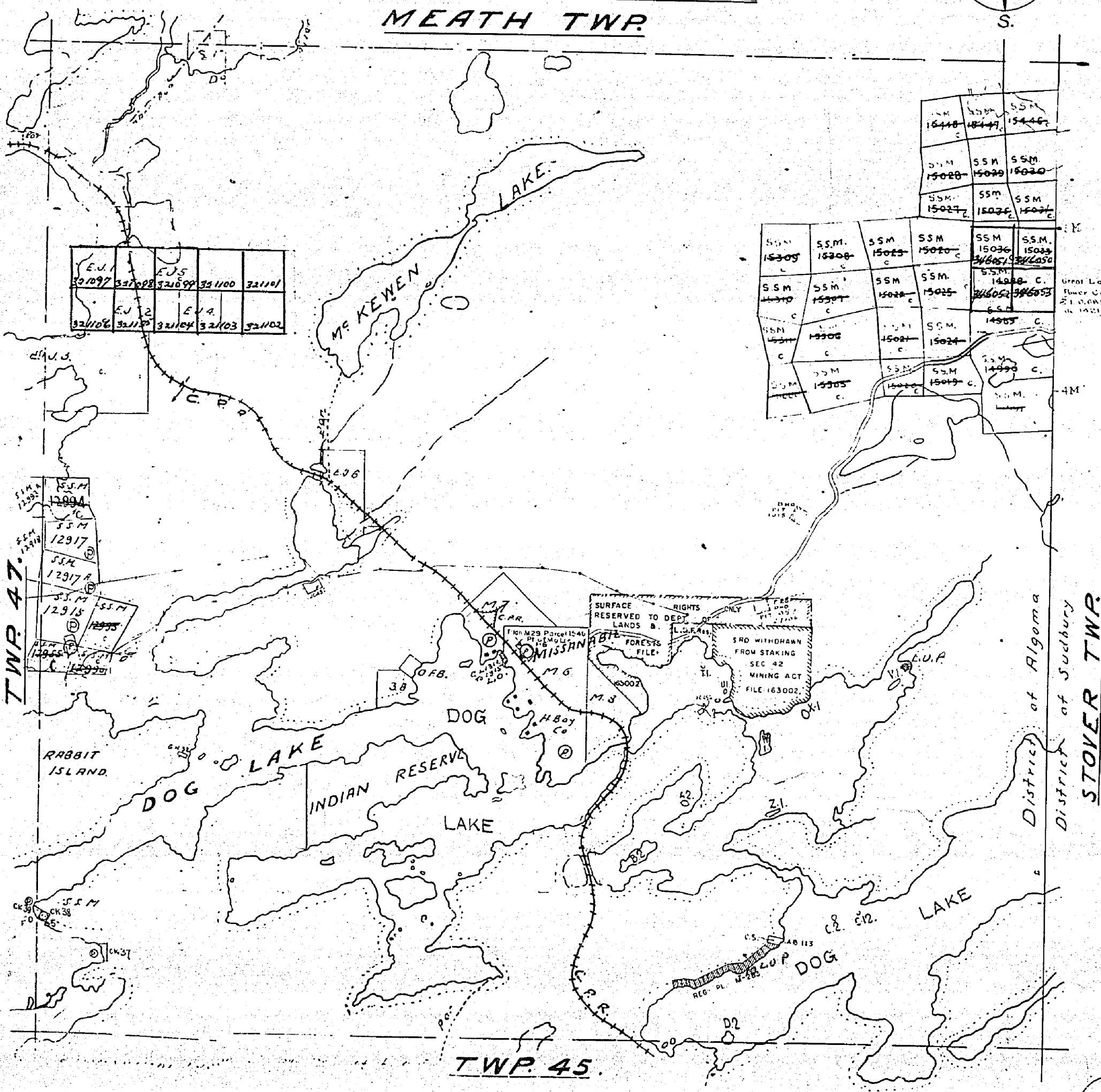
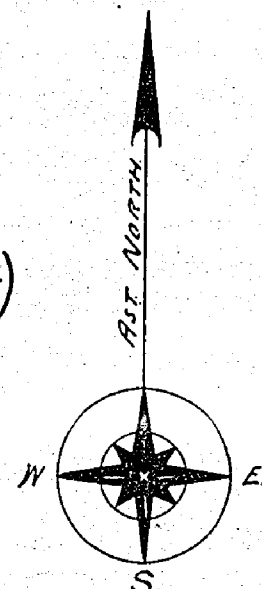
PLAN OF TWP. 46. (WEST)

S. STE. MARIE MINING DIVISION.

DISTRICT OF ALGOMA

Scale; 40 chains to an inch.

MEATH TWP



W 1281

W 1281

TWP 46

1821.M

M. 1581

1581

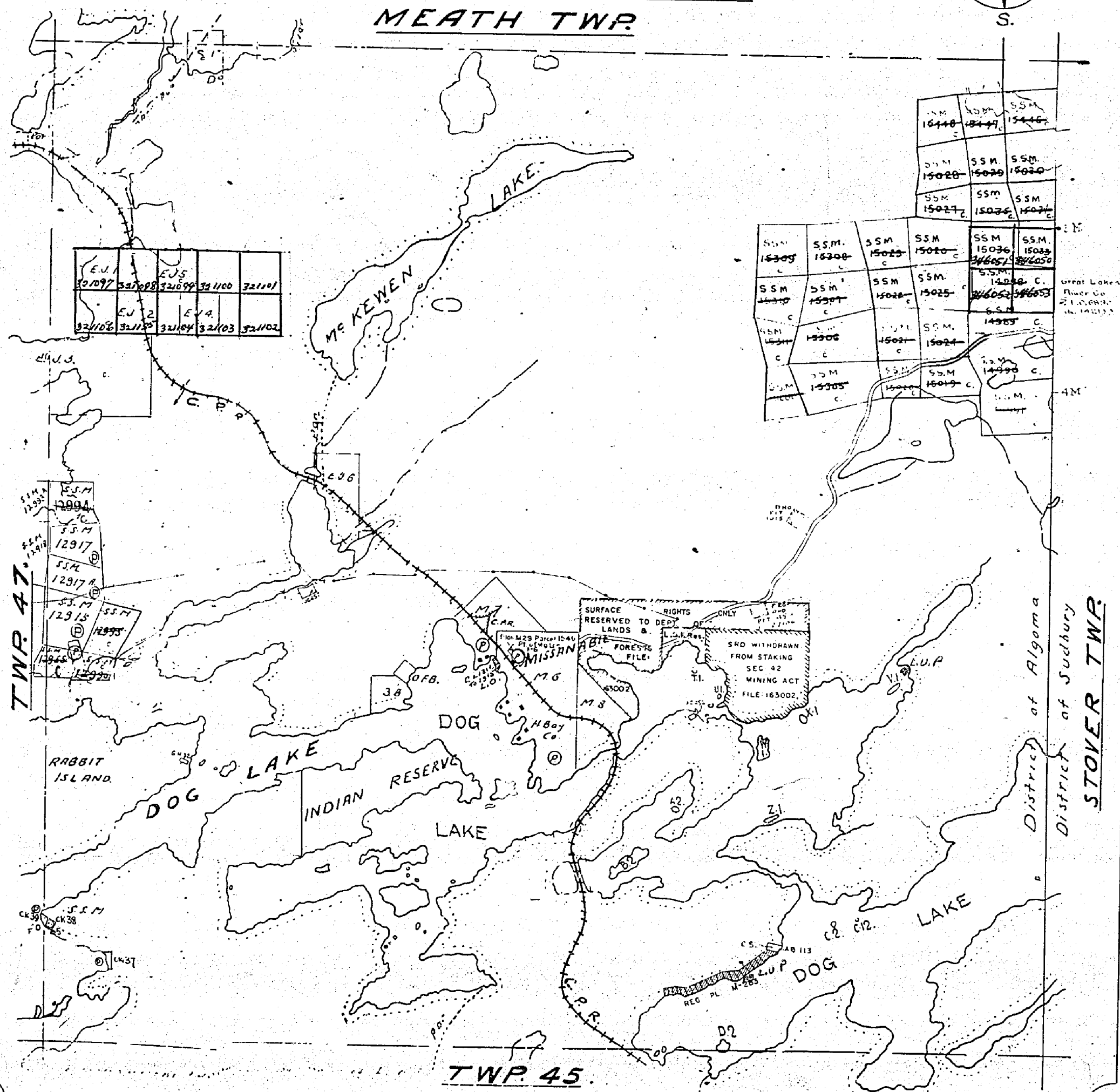
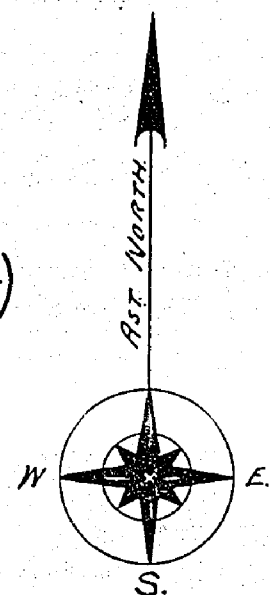
PLAN OF TWP. 46. (WEST)

S. STE. MARIE MINING DIVISION.

DISTRICT OF ALGOMA

—Scale; 40 chains to an inch.—

MEATH TWP



W 1281

1581

TWP 46 W-1281

M. 1581

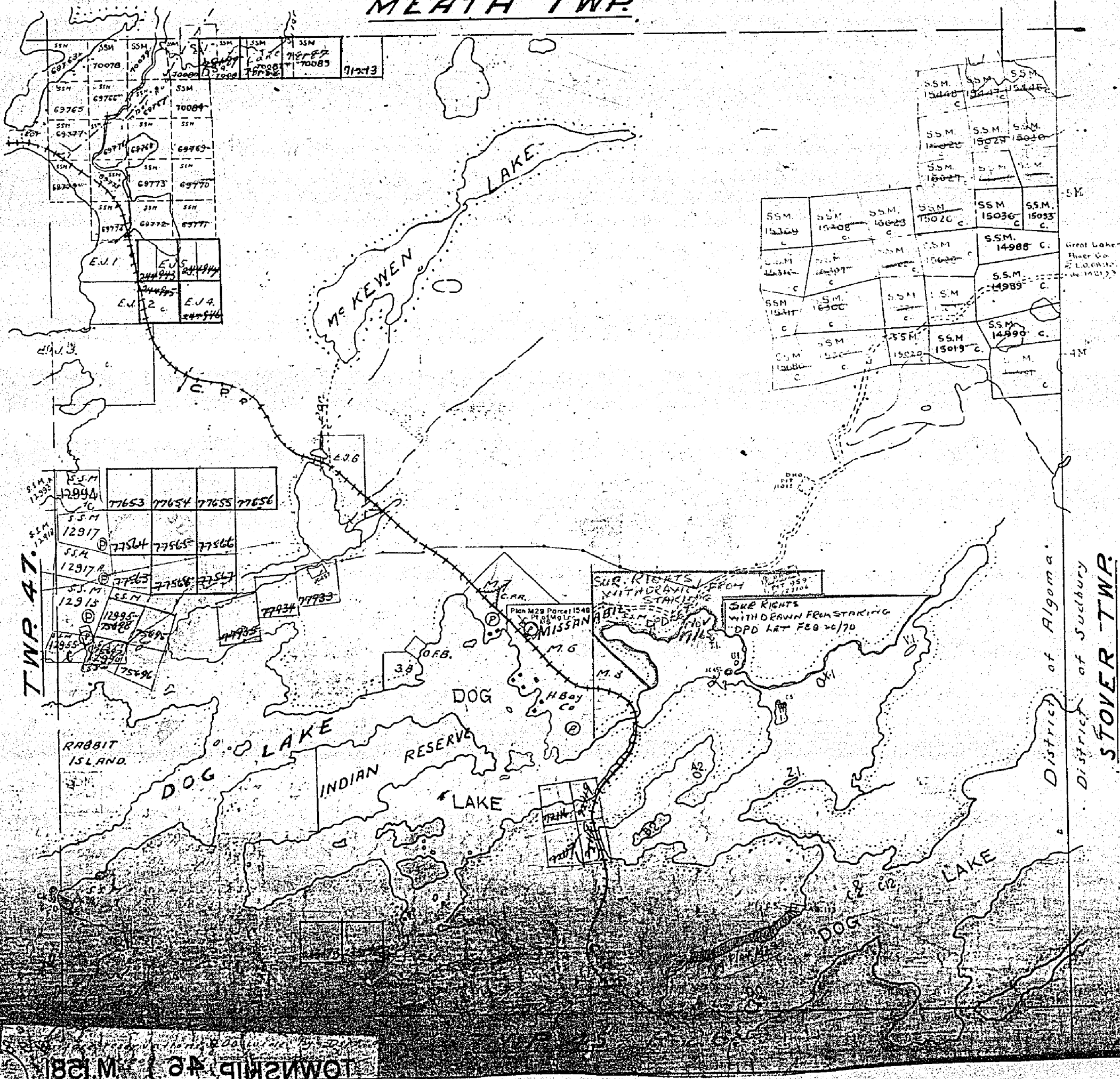
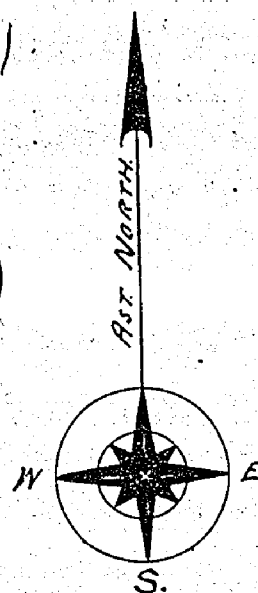
PLAN OF TWP. 46. (WEST)

S. STE. MARIE MINING DIVISION.

DISTRICT OF ALGOMA

Scale; 40 chains to an inch.

MEATH TWP.




OFFICE MAP

S. STE. MARIE MINING DIVISION.

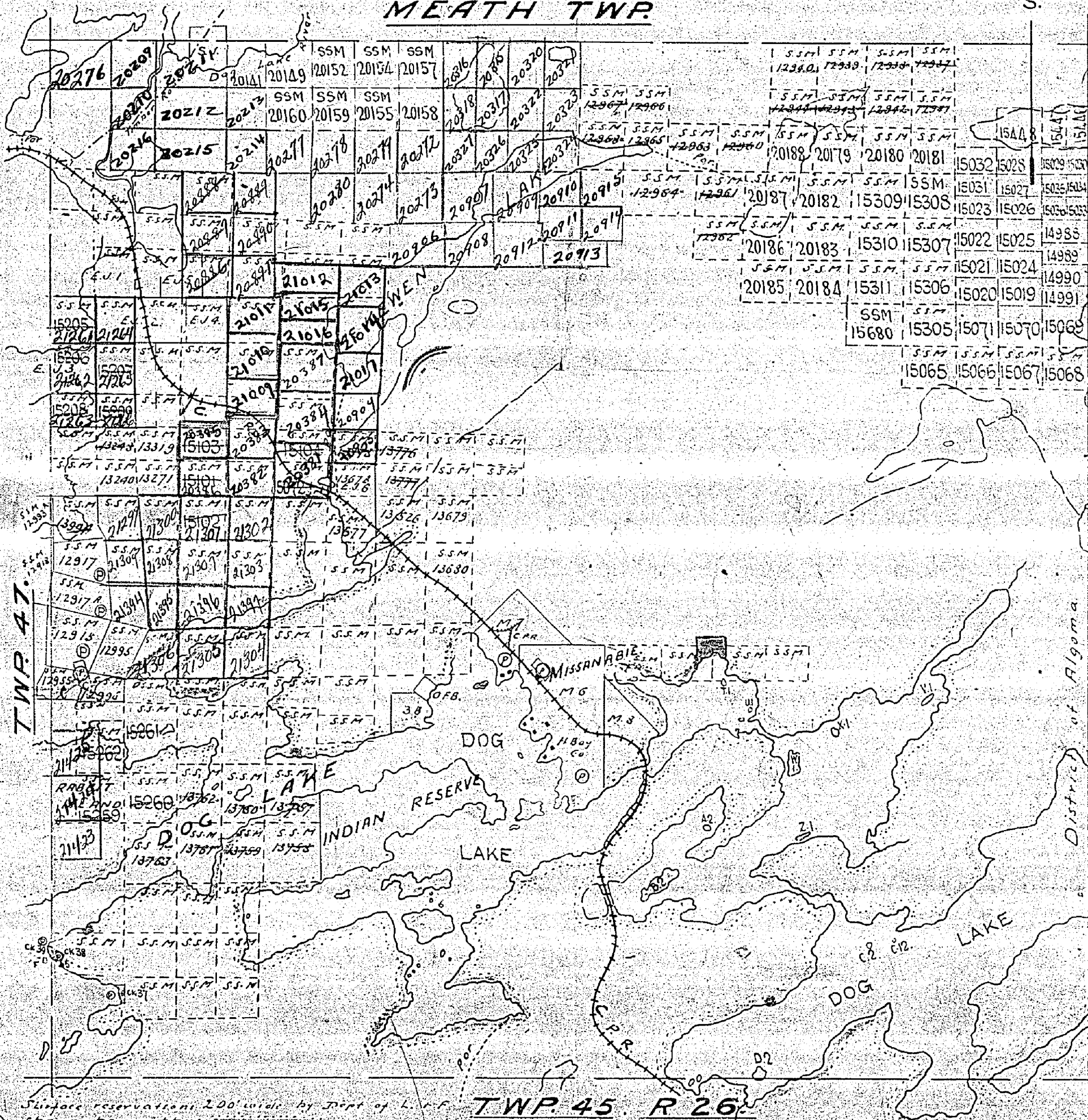
DISTRICT OF ALGOMA

- Scale; 40 chains to an inch:

m. 1581'



MEATH TWP.



Siufore reservations 200' wide by Dept of L. & F.

TWP. 45. R 26

District of Algoma

District of Sudbury

STOVER-TWP.

4 MSB 64 51421WOT

1581

TWP 46 W-1281

M. 1581

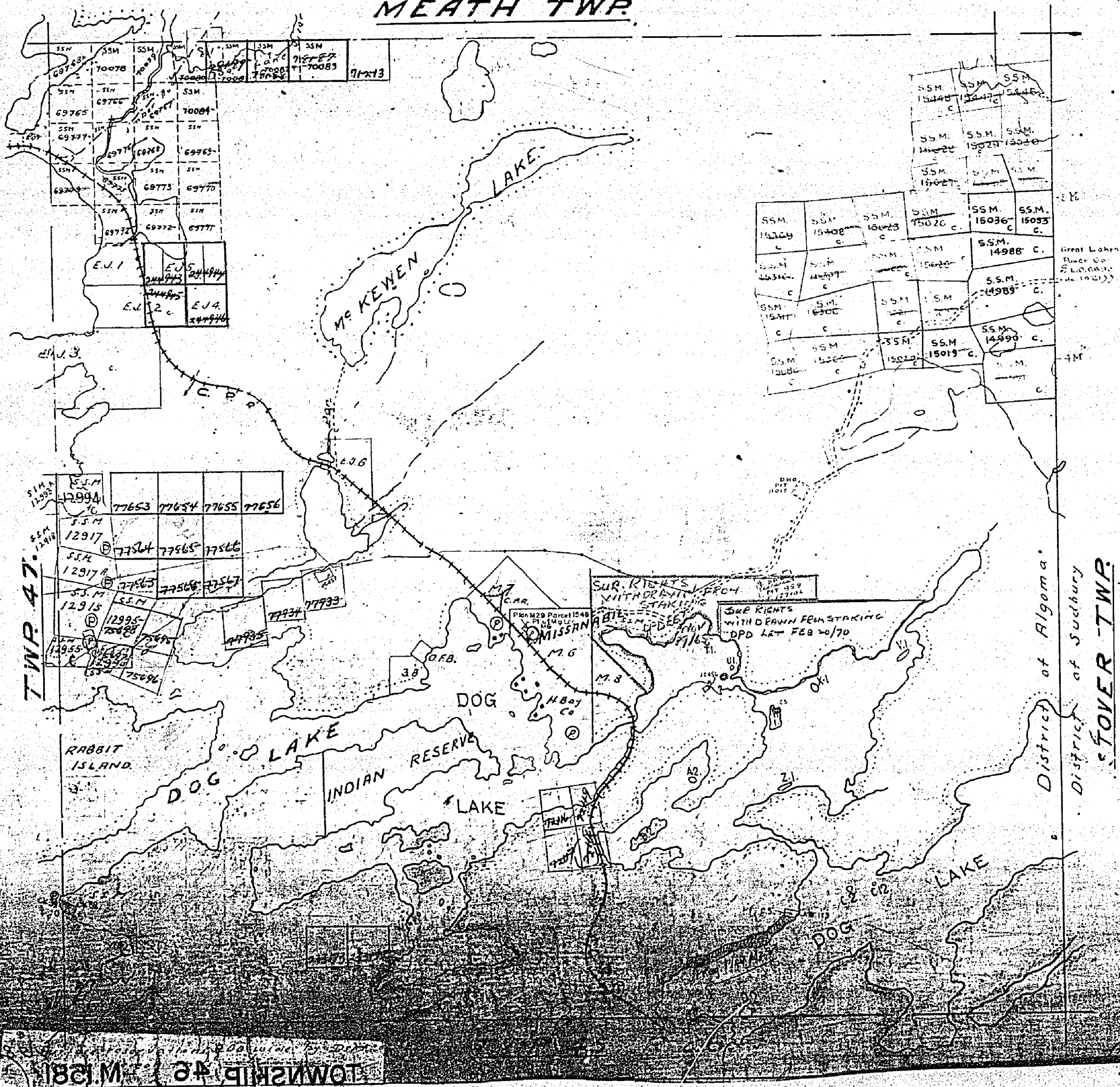
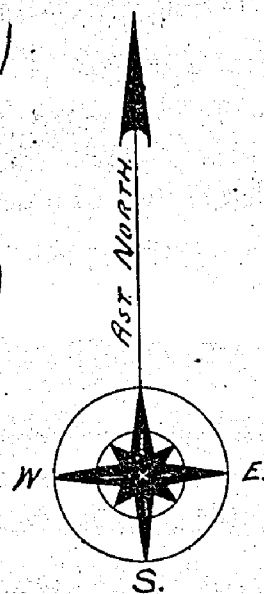
PLAN OF TWP. 46. (WEST)

S. STE. MARIE MINING DIVISION.

DISTRICT OF ALGOMA

Scale; 40 chains to an inch.

MEATH TWP.



TOWNSHIP 46 WEST

1581

M-1581

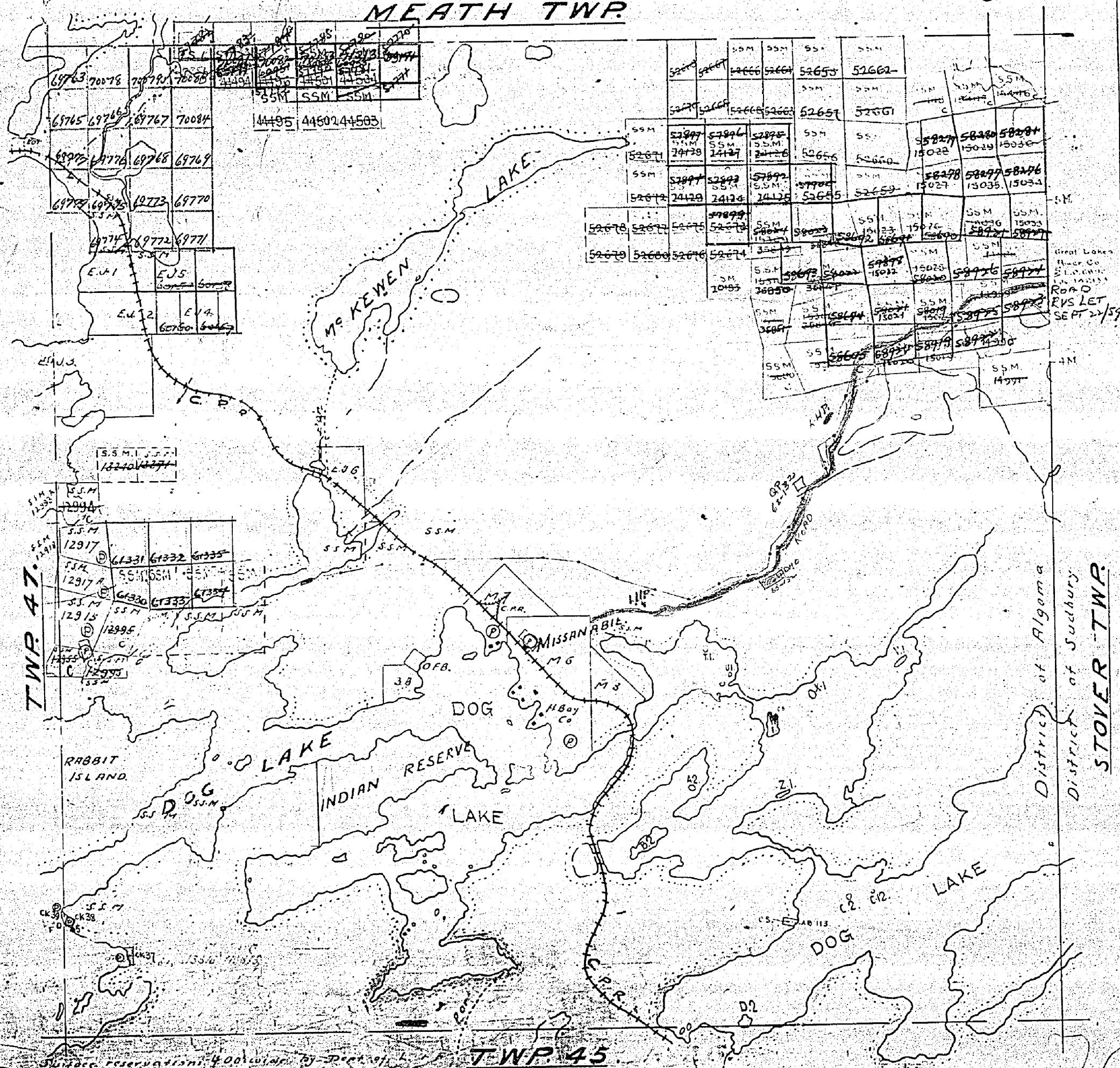
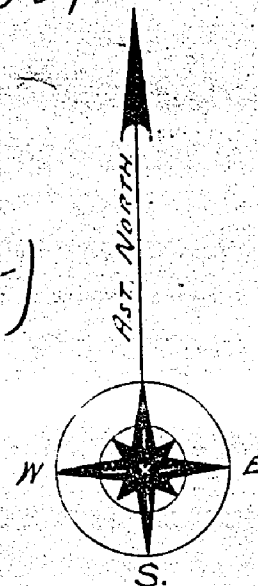
PLAN OF TWP. 46. (WEST)

S. STE. MARIE MINING DIVISION.

DISTRICT OF ALGOMA

Scale; 40 chains to an inch.

MEATH TWP.



STOVER TWP.

1581

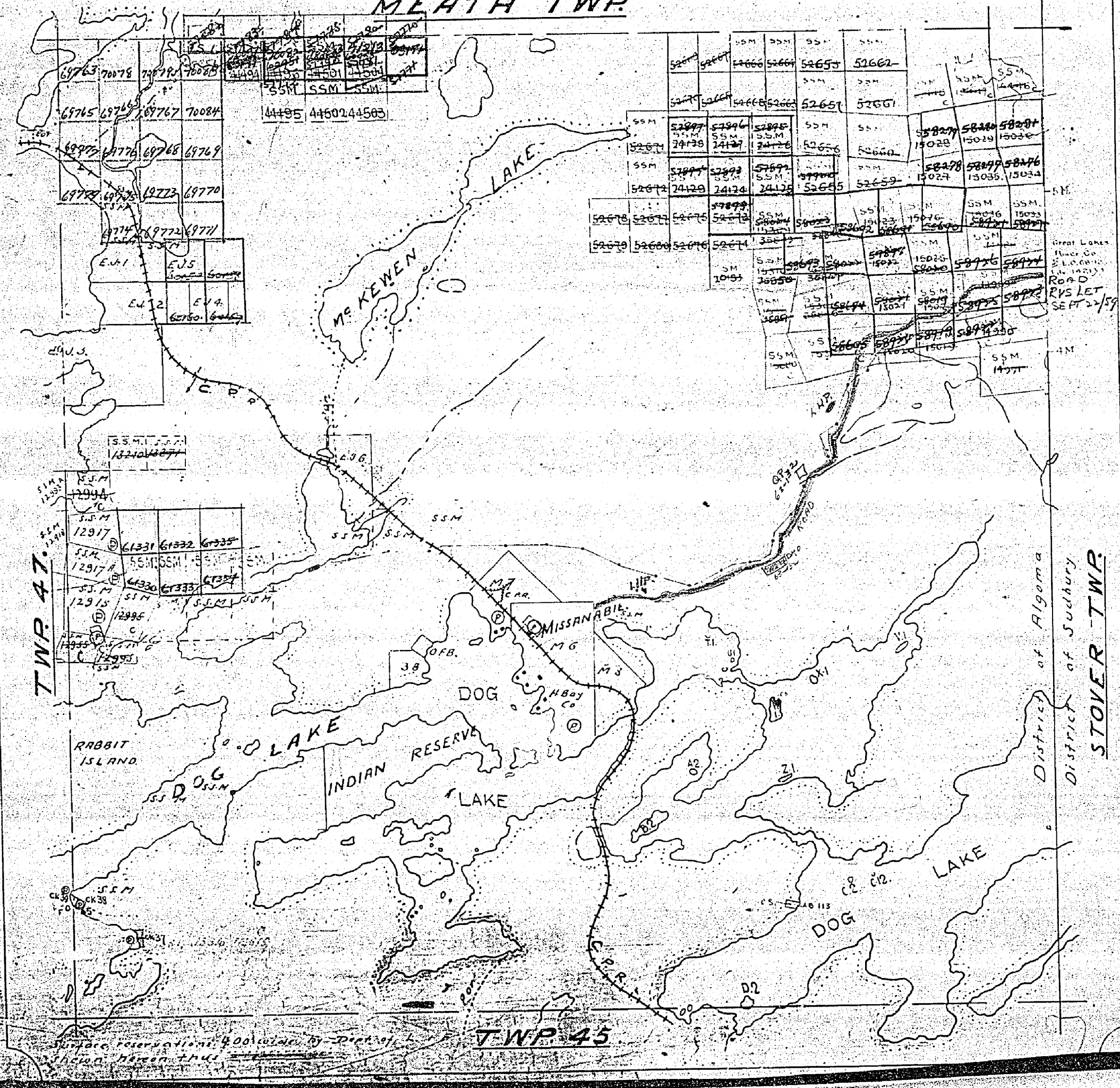

M. 1581

PLAN OF TWP. 46. (WEST)

S. STE. MARIE MINING DIVISION.
DISTRICT OF ALGOMA

Scale; 40 chains to an inch

MEATH TWP.



M.1581

16 40

187

NOTES

400' surface rights reservation along the shores of all lakes and rivers.

Parcels M6, M7, & M8 are patented under Order in Council dated Oct. 31, 1901.

SAND and GRAVEL

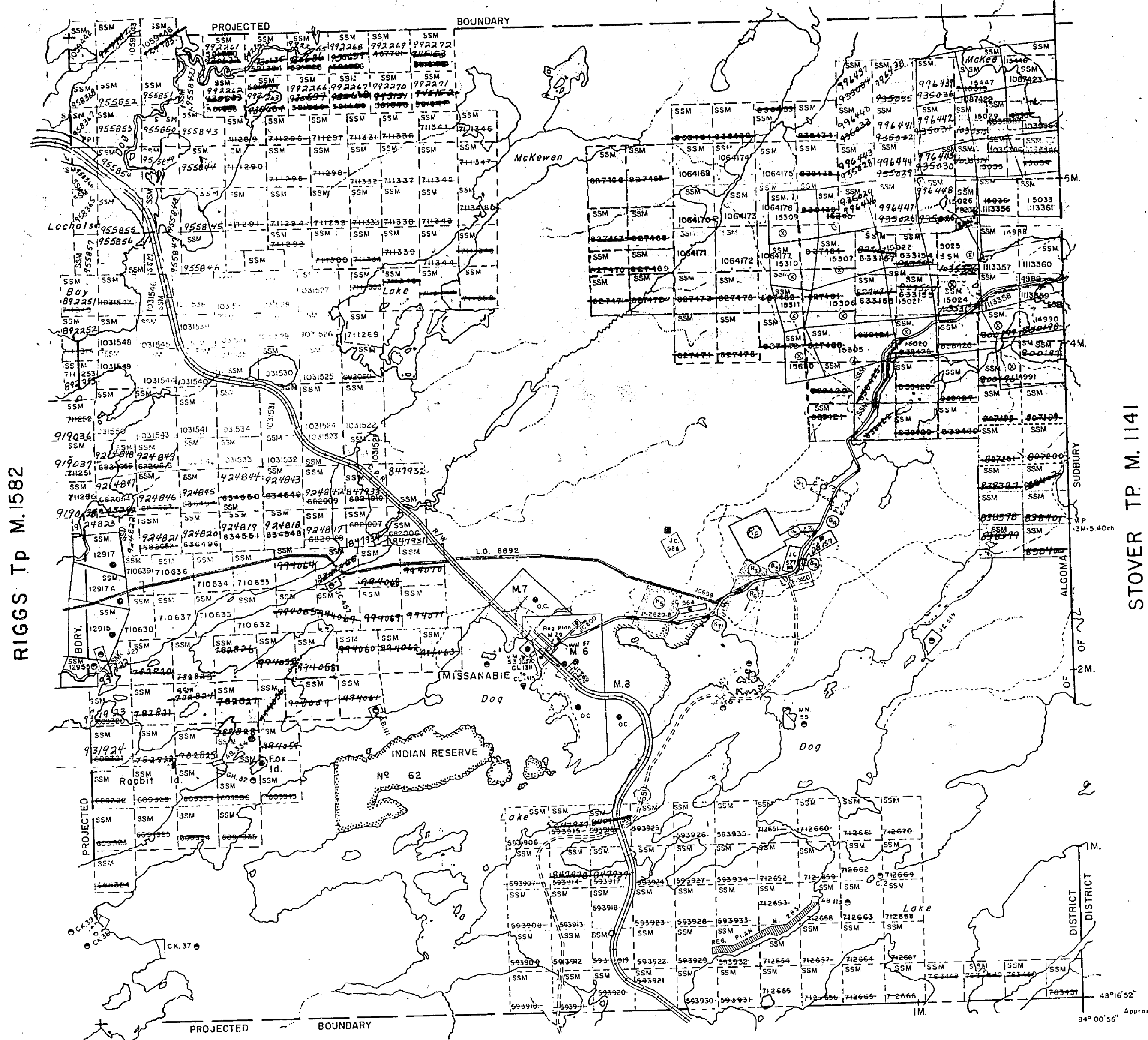
- ④ M.T.C. GRAVEL PIT 1015
- ④ " " " 959
- ④ GRAVEL FILE : 127106
- ④ M.N.R. GRAVEL PIT NO. 148 FILE : 127106
- ④ M.N.R. GRAVEL RESERVE 4-G-5

AREAS WITHDRAWN FROM STAKING

S.R. - SURFACE RIGHTS M.R. - MINING RTS.
Section Order No. Date Disposition File

④ 43 (R.S.O. 701	W.7/81	2/7/81	S.R.	127106
④ SEC. 36/80	W.19/81	4/12/01	S.R.	163002
④ SEC. 36/80	W.20/81	4/12/81	S.R.	163002
④ SEC. 36/80	W.21/81	4/12/81	S.R.	163002
④ SEC. 36/80	W.43/82	5/11/84	S.R.	165557

MEATH TP. M.1265



COPENACE Tp M.1580

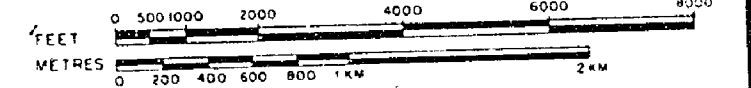
LEGEND

- HIGHWAY AND ROUTE No.
- OTHER ROADS
- TRAILS
- SURVEYED LINES:
 - TOWNSHIPS, BASE LINES, ETC.
 - LOTS, MINING CLAIMS, PARCELS, ETC.
- UNSURVEYED LINES:
 - LOT LINES
 - PARCEL BOUNDARIES
 - MINING CLAIMS ETC.
- RAILWAY AND RIGHT OF WAY
- UTILITY LINES
- NON-PERENNIAL STREAM
- FLOODING OR FLOODING RIGHTS
- SUBDIVISION
- ORIGINAL SHORELINE
- MARSH OR MUSKIEG
- MINES

DISPOSITION OF CROWN LANDS

TYPE OF DOCUMENT	SYMBOL
PATENT, SURFACE & MINING RIGHTS	●
" SURFACE RIGHTS ONLY	○
" MINING RIGHTS ONLY	◐
LEASE, SURFACE & MINING RIGHTS	◑
" SURFACE RIGHTS ONLY	◒
" MINING RIGHTS ONLY	◓
LICENCE OF OCCUPATION	C.S.
CROWN LAND SALE	OC
ORDER-IN-COUNCIL	○
RESERVATION	○
CANCELLED	○
SAND & GRAVEL	○

SCALE: 1 INCH = 40 CHAINS



ACRES HECTARES

40	16
----	----

TOWNSHIP

WEST
(Tp 46)

DISTRICT

ALGOMA

MINING DIVISION

SAULT STE. MARIE

ONTARIO
MINISTRY OF NATURAL RESOURCES
SURVEYS AND MAPPING BRANCH

DATE DEC. 25th, 1972
WHITNEY BLOCK
QUEEN'S PARK, TORONTO

PLAN No.
M.1581

RECEIVED

NOTES

400' surface rights reservation along the shores of all lakes and rivers.

Parcels M6, M7, & M8 are patented under Order in Council dated Oct. 31, 1901.

Ministry of Natural Resources
MAR 3 4 1982
DATE OF ISSUE

SAND and GRAVEL

- ① M.T.C. GRAVEL PIT 1015
- ② " " " 959
- ③ GRAVEL FILE 127106
- ④ M.N.R. GRAVEL PIT NO. 148 FILE 127106

AREAS WITHDRAWN FROM STAKING

S.R. - SURFACE RIGHTS M.R. - MINING RTS.
Section O'ber No. Date Disposition File

④ 43 (R.S.O. 70)	W.7/81	2/7/81	S.R.	127106
⑤ SEC 36/80	W 19/81	4/12/81	S.R.	163002
⑥ SEC 36/80	W 20/81	4/12/81	S.R.	163002
⑦ SEC 36/80	W 21/81	4/12/81	S.R.	163002


LEGEND

- HIGHWAY AND ROUTE No.
- OTHER ROADS
- TRAILS
- SURVEYED LINES:
TOWNSHIPS, BASE LINES, ETC.
- LOTS, MINING CLAIMS, PARCELS, ETC.
- UNSURVEYED LINES:
LOT LINES
- PARCEL BOUNDARY
- MINING CLAIMS ETC.
- RAILWAY AND RIGHT OF WAY
- UTILITY LINES
- NON-PERENNIAL STREAM
- FLOODING OR FLOODING RIGHTS
- SUBDIVISION
- ORIGINAL SHORELINE
- MARSH OR MUSKEG
- MINES

DISPOSITION OF CROWN LANDS

TYPE OF DOCUMENT	SYMBOL
PATENT, SURFACE & MINING RIGHTS	●
" SURFACE RIGHTS ONLY	○
" MINING RIGHTS ONLY	○
LEASE, SURFACE & MINING RIGHTS	■
" SURFACE RIGHTS ONLY	■
" MINING RIGHTS ONLY	■
LICENCE OF OCCUPATION	▼
CROWN LAND SALE	CS
ORDER-IN-COUNCIL	OC
RESERVATION	⊕
CANCELLED	⊗
SAND & GRAVEL	⊙

SCALE: 1 INCH = 40 CHAINS



ACRES HECTARES

40	16
----	----

TOWNSHIP

WEST
(Tp 46)

DISTRICT

ALGOMA

MINING DIVISION

SAULT STE. MARIE

ONTARIO
MINISTRY OF NATURAL RESOURCES
SURVEYS AND MAPPING BRANCH

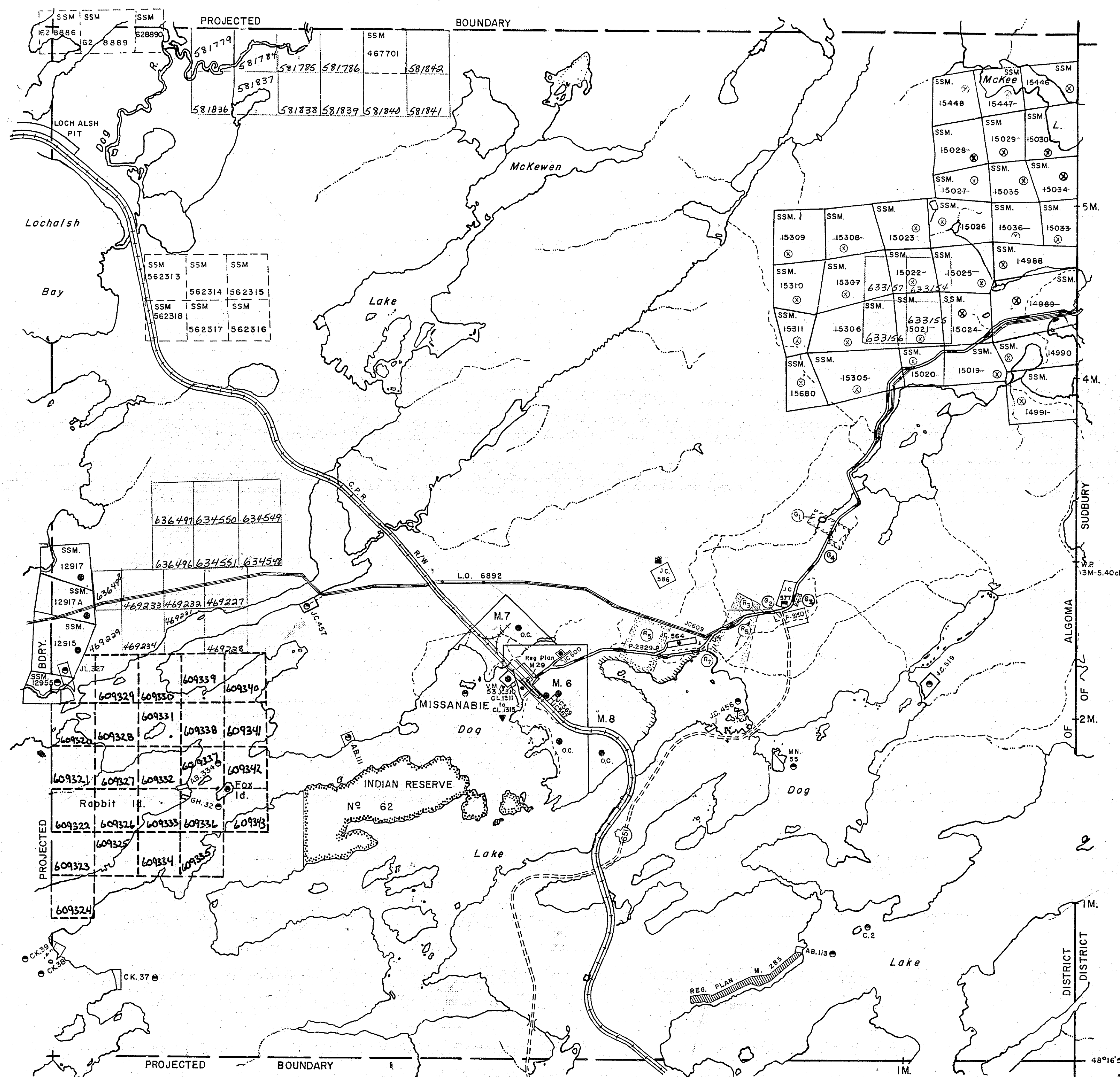
DATE DEC. 25th, 1972

PLAN No.

WHITNEY BLOCK
QUEEN'S PARK, TORONTO

M.1581

MEATH TP. M.1265



COPENACE Tp M.1580

STOVER TP. M.1141

Replaced by mylar - Feb. 28/82

1581


OFFICE MAP PLAN OF TWP. 46. (WEST)

S. STE. MARIE MINING DIVISION.

DISTRICT OF ALGOMA

Scale; 40 chains to an inch.

MEATH TWP. M. 1581



1581

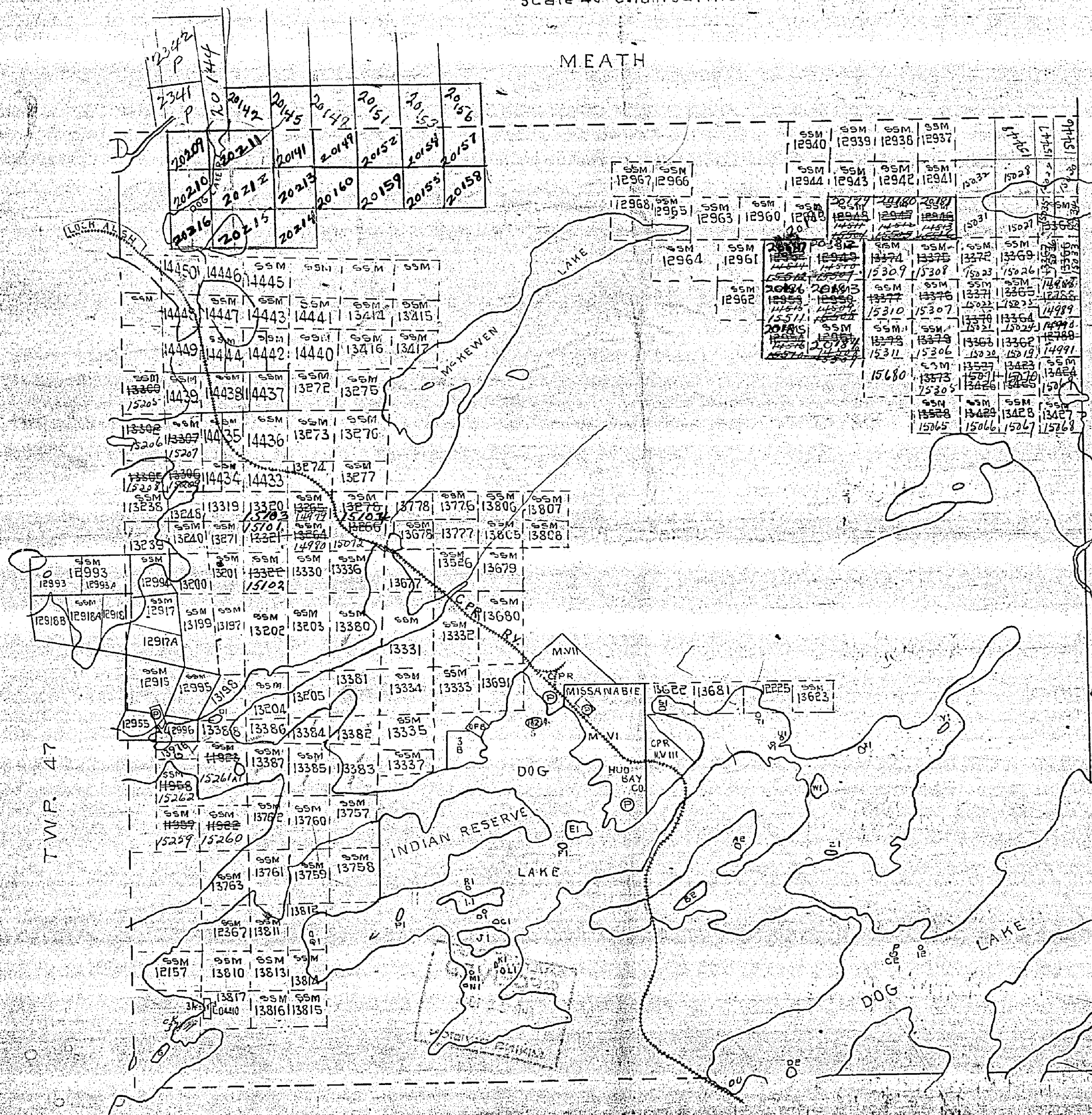
TOWNSHIP 46

(WEST)

SAULT STE. MARIE MINING DIVISION

scale 40 Chains = 1 inch

M.EATH



STOVER

TWP. 45

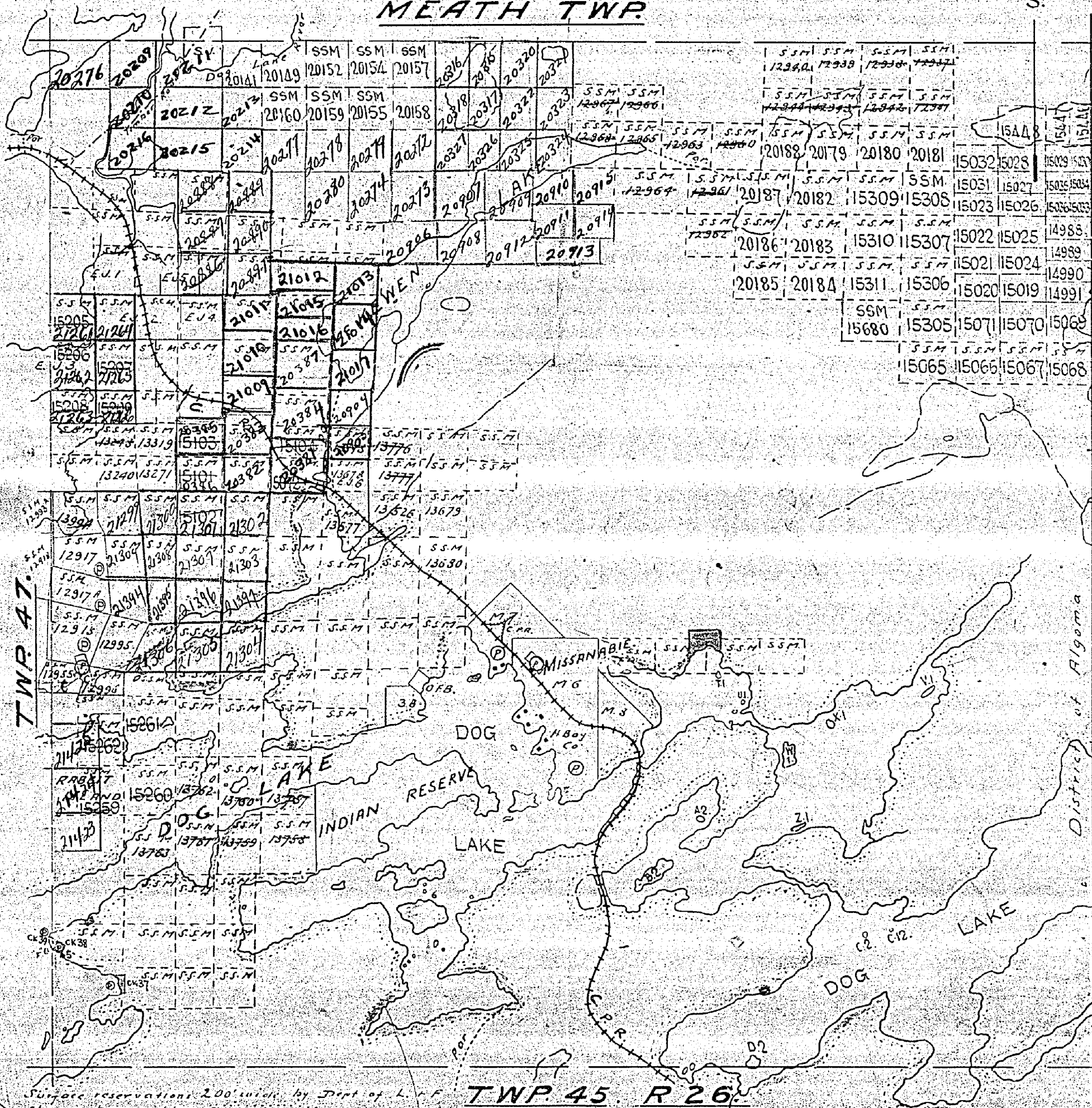

OFFICE MAP

S. STE. MARIE MINING DIVISION.

DISTRICT OF ALGOMA

Scale; 40 chains to an inch.

MEATH TWP.



Swamp reservations 200' wide by Dept of L. & F.
shown hereon thus ~~Swamp~~

TWP 45. R 26

STOVER - TWP.

TOWNSHIP 46 S. 25M. 22

E.J. 1-2-3-4-5-6
in
letter 2178
see Feb 25/57

TOWNSHIP 46

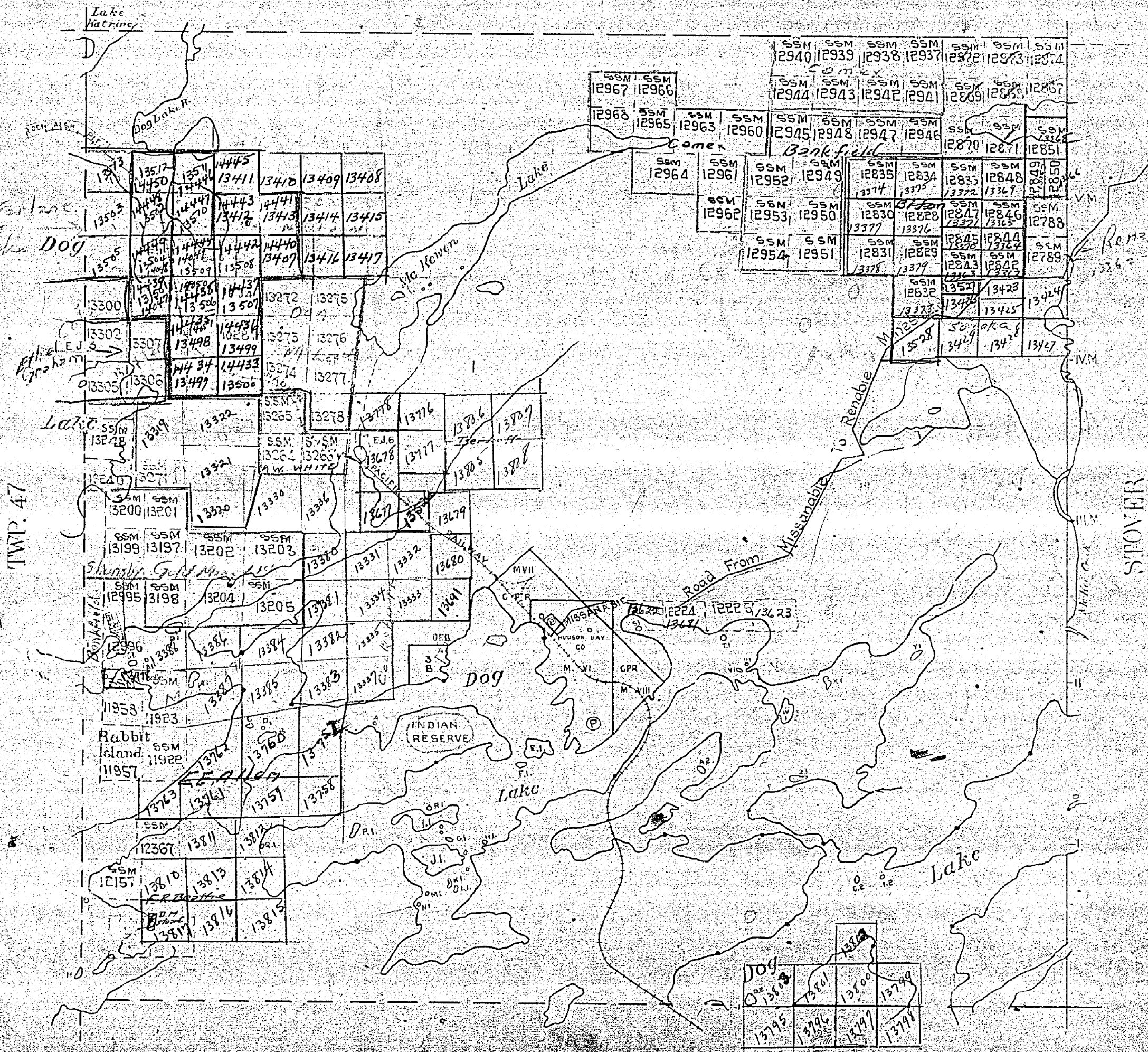
DISTRICT OF ALGOMA

(WEST)

Scale 40 Chains - 1 inch

M. 1581

MEATH



East Boundary by Speight and Van Nostrand OLS 1920
East part of South Boundary and North part of West Boundary by E. Stewart OLS 1893
Railway from Paterase by E. Stewart OLS 1893 and Right of Way Plan C.P.R.
Dog Lake from Traverse by C.R. Nemy OLS 1920 and Paulin and Bush OLS 1910
Other Lakes and Rivers from Missinibi Area Dept. of Mines Geological Survey

TWP. 45

NOTES

400' surface rights reservation along the shores of all lakes and rivers.

PARCELS M6, M7, and M8 ARE PATENTED UNDER ORDER IN COUNCIL DATED OCTOBER 31, 1901

SAND and GRAVEL

- (61) MTC GRAVEL PIT 1015
- (62) " " " 959
- (63) GRAVEL FILE 127106
- (64) MTC GRAVEL PIT NO. 148 FILE 127106
- (65) MNR GRAVEL RESERVE 4-G-5

DATE OF ISSUE

JUN 19 1998

PROVINCIAL RECORDING
OFFICE - SUDBURY

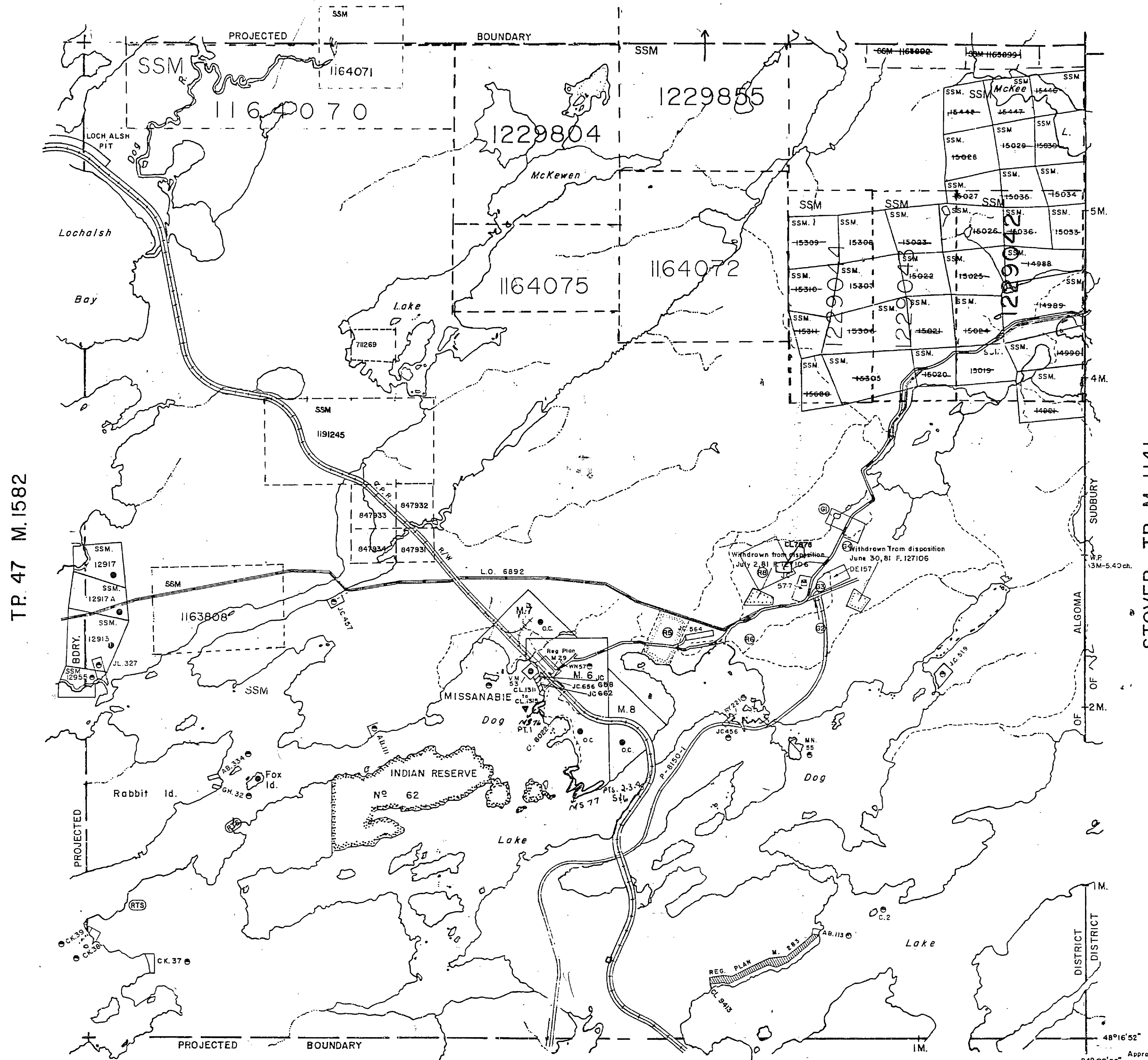
AREAS WITHDRAWN FROM STAKING

SURFACE RIGHTS-S.R. MINING RTS M.R.

SECTION	ORDER NO.	DATE	DISPOSITION	FILE
43 (RSD '70)	W.7/81	2/7/81	S.R.	127106
SEC. 36/80	W.9/81	4/12/81	S.R.	163002
16	N.20/81	-	-	-
17	W.20/81	-	-	-
18	W.93/86	5/11/86	-	186554

The 1975 Magnetic Bearing
Approx. 6.4 Annual Change
Increasing 2'

MEATH TP. M.1265



TP. 45 M.1580


LEGEND

- HIGHWAY AND ROUTE No.
- OTHER ROADS
- TRAILS
- SURVEYED LINES:
 - TOWNSHIPS, BASE LINES, ETC
 - LOTS, MINING CLAIMS, PARCELS, ETC
- UNSURVEYED LINES:
 - LOT-LINES
 - PARCEL BOUNDARY
 - MINING CLAIMS ETC.
- RAILWAY AND RIGHT OF WAY
- UTILITY LINES
- NON-PERENNIAL STREAM
- FLOODING OR FLOODING RIGHTS
- SUBDIVISION
- ORIGINAL SHORELINE
- MARSH OR MUSKOG
- MINES
- (RTS) LAND USE PERMIT

DISPOSITION OF CROWN LANDS

TYPE OF DOCUMENT	SYMBOL
PATENT, SURFACE & MINING RIGHTS	
" SURFACE RIGHTS ONLY	
" MINING RIGHTS ONLY	
LEASE, SURFACE & MINING RIGHTS	
" SURFACE RIGHTS ONLY	
" MINING RIGHTS ONLY	
LICENCE OF OCCUPATION	
CROWN LAND SALE	C.S.
ORDER-IN-COUNCIL	O.C.
RESERVATION	
CANCELLED	
SAND & GRAVEL	

SCALE: 1 INCH = 40 CHAINS



ACRES HECTARES

40

16

TOWNSHIP WEST

DISTRICT
ALGOMA

MINING DIVISION
SAULT STE. MARIE

ONTARIO
MINISTRY OF NATURAL RESOURCES
SURVEYS AND MAPPING BRANCH

DATE DEC. 25th, 1972

PLAN No.

WHITNEY BLOCK
QUEEN'S PARK, TORONTO

M.1581