AREA OF

WHITEFISH BAY
(LAKE OF THE WOODS)

DISTRICT OF KENORA

KENORA MINING DIVISION

SCALE: 1-INCH = 40 CHAINS

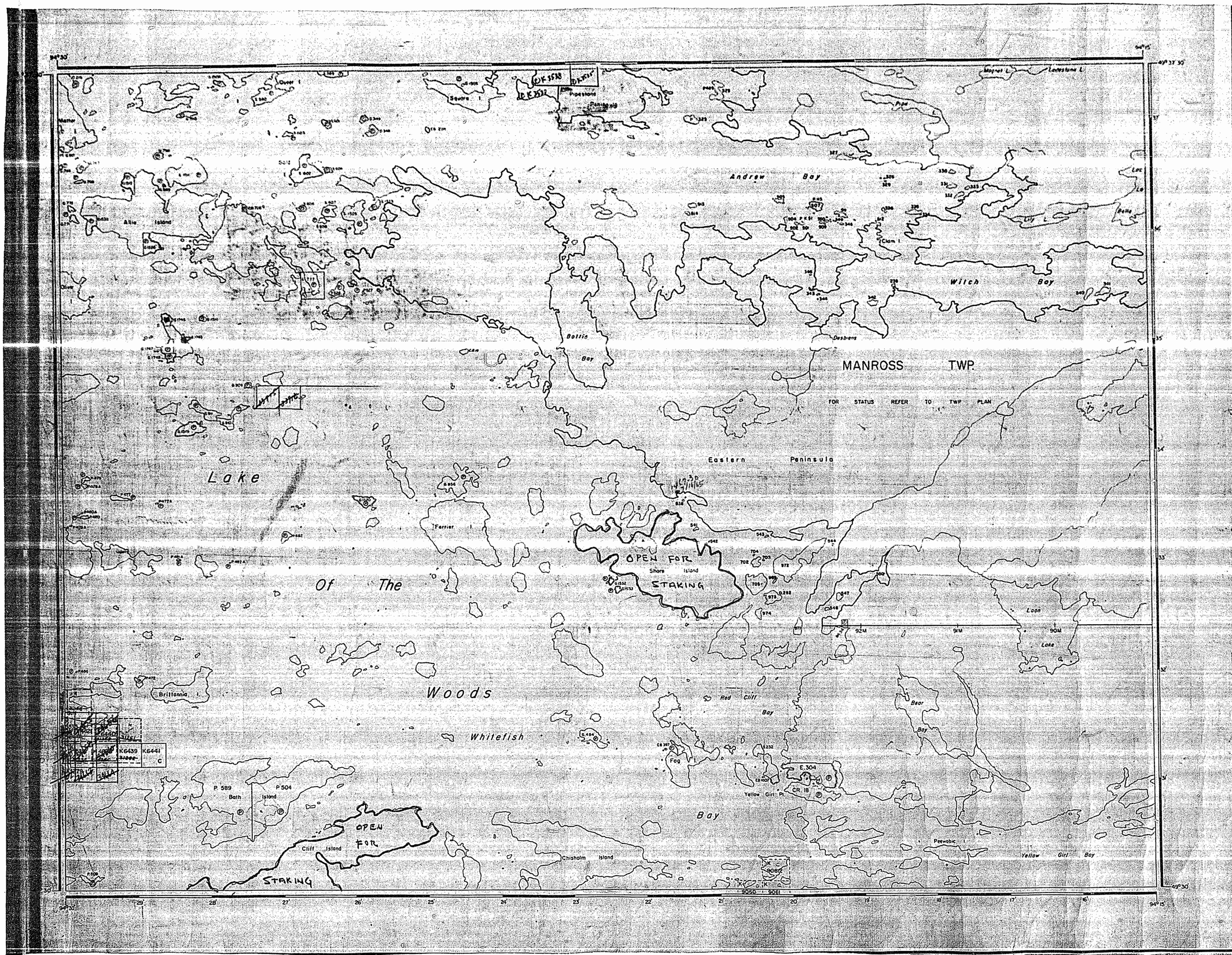

LEGEND

PATENTED LAND
CROWN LAND SALE
LEASES
LOCATED LAND
LICENSE OF OCCUPATION
MINING RIGHTS ONLY
SURFACE RIGHTS ONLY
ROADS
IMPROVED ROADS
KING'S HIGHWAYS
RAILWAYS
POWER LINES
MARSH OR MUSKEG
MINES

NOTES

400' Reserve to Dept of Lands & Fores shown thus:

Flooding Rights reserved to 1064' mean s level.

Islands in Lake of the Woods withdrawn from stak under Sect. 39 Sub.C. File 67051.

Feb. 19/62
Mar. 26/63
april 24/63

RECEIVED
OCT 17 1960
KENORA MINING DIV.

PLAN NO. M-2338

DEPARTMENT OF MINES
— ONTARIO —

2338

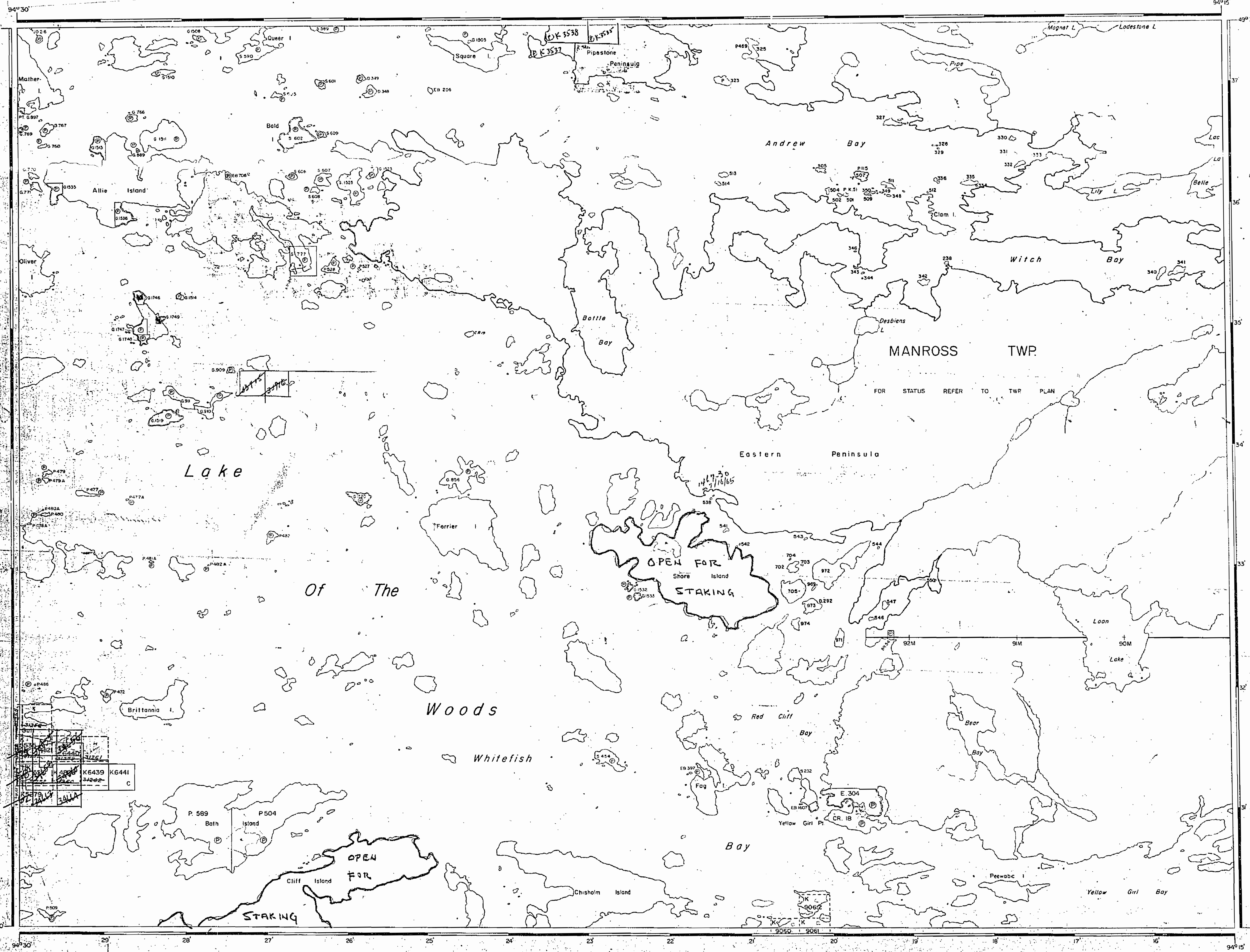

AREA OF

WHITEFISH BAY

(LAKE OF THE WOODS)

DISTRICT OF
KENORA

KENORA
MINING DIVISION

SCALE: 1-INCH 40 CHAINS

LEGEND

PATENTED LAND	Ⓟ
CROWN LAND SALE	C.S.
LEASES	Ⓛ
LOCATED LAND	Loc
LICENSE OF OCCUPATION	L.O.
MINING RIGHTS ONLY	M.R.O.
SURFACE RIGHTS ONLY	S.R.O.
ROADS	
IMPROVED ROADS	
KING'S HIGHWAYS	
RAILWAYS	
POWER LINES	
MARSH OR MUSKEG	
MINES	⚒

NOTES

400' Reserve to Dept. of Lands & Forests shown thus:

Flooding Rights reserved to 1064' mean sea level.

Islands in Lake of the Woods withdrawn from staking under Sect. 39 Sub. C. File 67051.

Feb. 19/62
Mar. 26/63
April 24/63

RECEIVED
OCT 17 1960
KENORA MINING DIV.

PLAN NO. M-2338

DEPARTMENT OF MINES
— ONTARIO —

2338

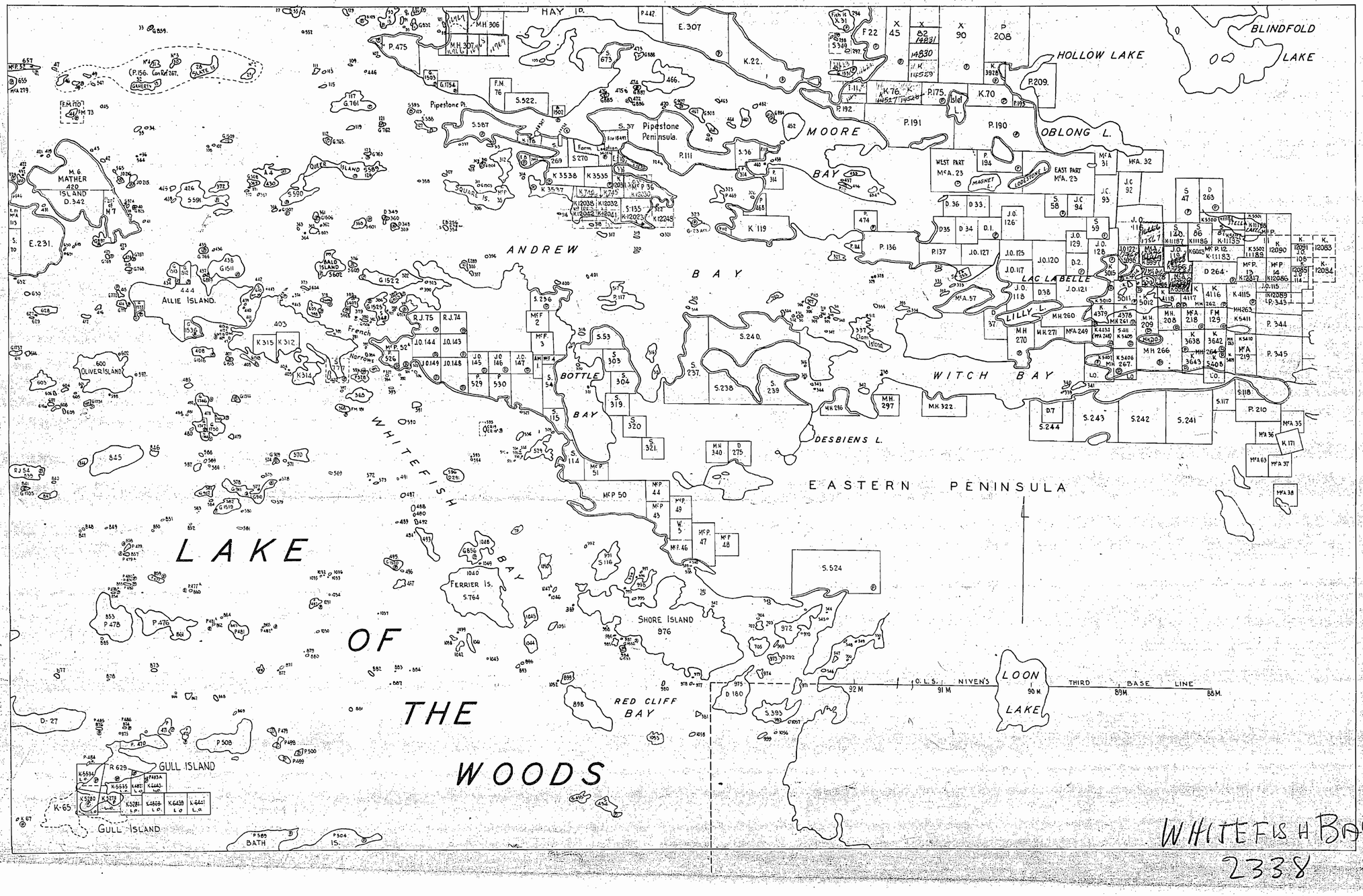

WHITEFISH BAY
2338

REFERENCES

FLOODING:-

In the disposition of Crown lands, Reserve Flooding Rights, without compensation up to Easement Contours 1051·20 and 1053·86 Geodetic Survey of Canada, Datum. 1923 Adjustment.

For detail of Contour Refer to portfolio plans filed in Patents Branch and Surveys Division, see File 4922.

Contour 1051·20 is from the head of Dalles Rapids to controls Old Fort Island.

Contour 1053·86 is from the head of Controls Old Fort Island including Darlington Bay and Tributaries Jan. 1940.

Whitefish Bay,
2338
490

LEGEND

Railway
Paved Highway
Gravel Highway
Other Motor Roads
Wagon Road
Trail or Path
Highway Route Number
Telephone or Telegraph Line
Electric Power Line

DISPOSITION OF CROWN LANDS

PATENTED
LEASE:-
LICENSE OF OCCUPATION:-
SALES

AREA PLAN

DISTRICT OF
KENORA

TRACED E.J.D.	CHECKED E.J.D.
APPROVED	SCALE:- 1 IN. 40 CHS.

ONTARIO
DEPARTMENT

PAGE OF THE WOODS

155. 374.2465

Bigstone Bay M.1815

PIPESTONE PROVINCIAL PARK

MANROSS TWP.

FOR STATUS REFER TO TWP. PLAN M 2064

CODE TWP.

MACQUARRIE TWP.

Lake of the Woods

Whitefish Bay

Aulneau Peninsula M.2640

AREA OF

WHITEFISH BAY

(LAKE OF THE WOODS)

DISTRICT OF KENORA

KENORA MINING DIVISION

SCALE: 1-INCH = 40 CHAINS

LEGEND

PATENTED LAND
CROWN LAND SALE
LEASES
LOCATED LAND
LICENSE OF OCCUPATION
MINING RIGHTS ONLY — VR
SURFACE RIGHTS ONLY — S.R.
ROADS
IMPROVED ROADS
KING'S HIGHWAYS
RAILWAYS
POWER LINES
MINES
CANCELLED

NOTES

40% Surface Rights reservation around all Lakes & Rivers

Flooding Rights reserved to 1064' mean sea

Islands in Lake of the Woods withdrawn from staking except oil areas 500ac or over in sy

File 67051 vol 2

Cliff and Shore Islands open for staking

Rd Dec 9-2
6856

[redacted] 20
Jul 3/66
MAR 10/66
MAR 8/66
APR 4/66
APR 7/66
APR 5/66
MAY 12/66
MAY 30/66
JULY 8/66

PLAN NO M.2338

DEPARTMENT OF MINES
— ONTARIO —

2338

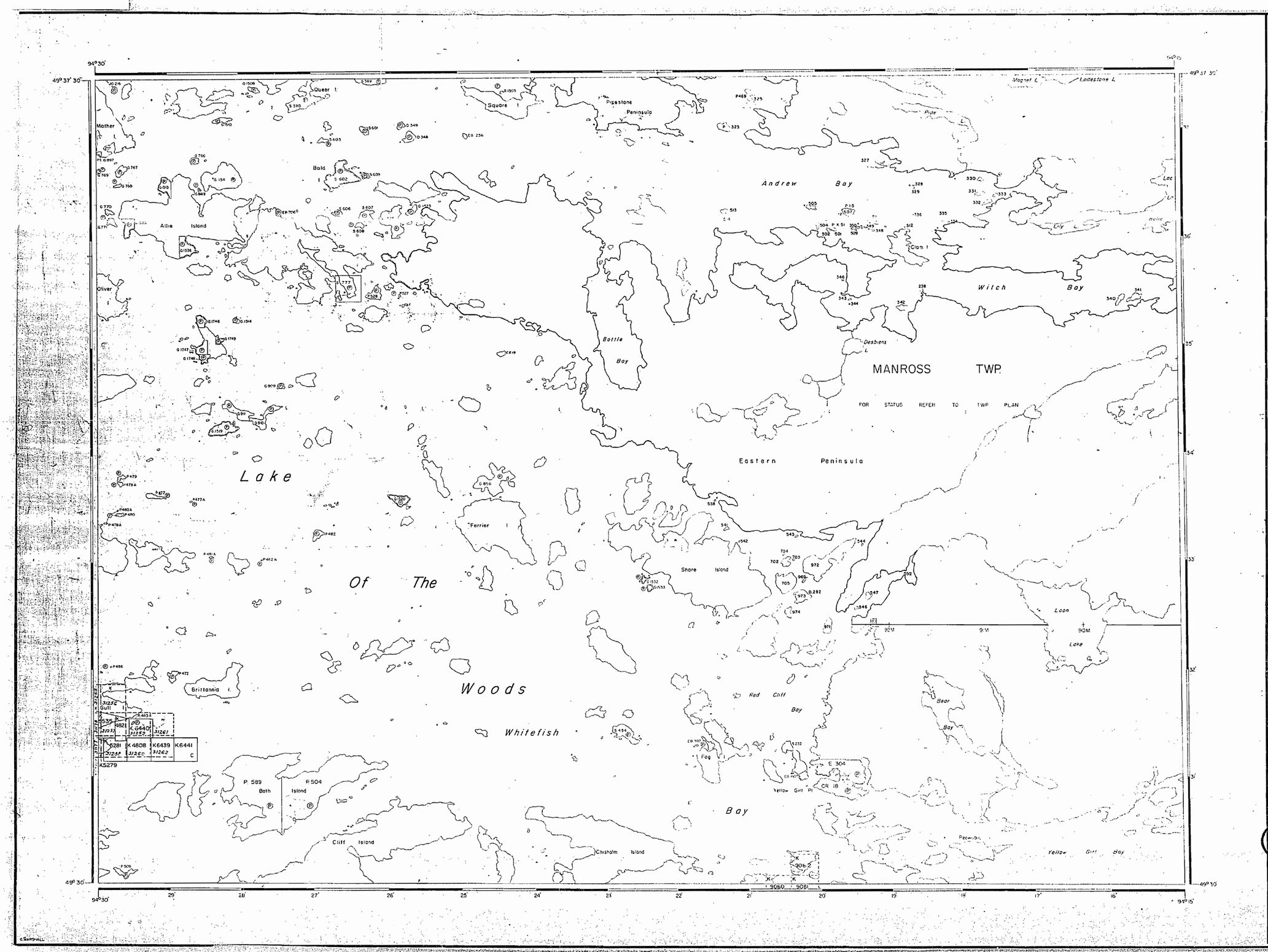

AREA OF

WHITEFISH BAY

(LAKE OF THE WOODS)

DISTRICT OF KENORA

KENORA MINING DIVISION

SCALE: 1-INCH = 40 CHAINS

LEGEND

PATENTED LAND	Ⓟ
CROWN LAND SALE	C.S.
LEASES	Ⓛ
LOCATED LAND	Loc.
LICENSE OF OCCUPATION	L.O.
MINING RIGHTS ONLY	M.R.O.
SURFACE RIGHTS ONLY	S.R.O
ROADS	
IMPROVED ROADS	
KING'S HIGHWAYS	
RAILWAYS	
POWER LINES	
MARSH OR MUSKEG	
MINES	⚒

NOTES

400' Reserve to Dept. of Lands & Forests shown thus:

Flooding Rights reserved to 1064' mean sea level.

Islands in Lake of the Woods withdrawn from staking under Sect. 39 Sub.C. File 67051.

RECEIVED
OCT 31 1960
KENORA MINING DIV.

PLAN NO. M-2338

DEPARTMENT OF MINES
— ONTARIO —

2338

155. Jul 4. 2 8 & 5

Bigstone Bay M.1815

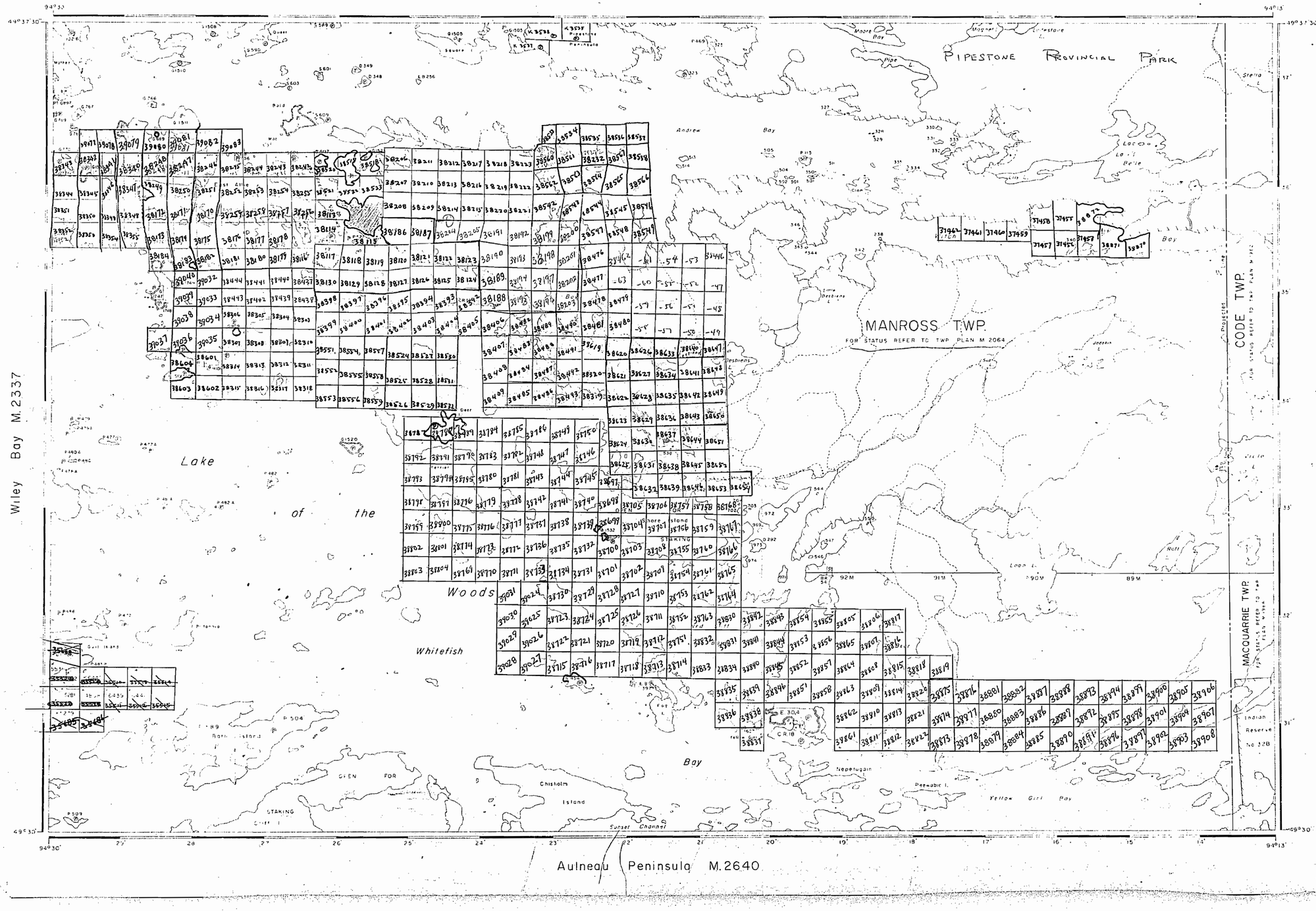

AREA OF

WHITEFISH BAY

(LAKE OF THE WOODS)

DISTRICT OF KENORA

KENORA MINING DIVISION

SCALE: 1-INCH=40 CHAINS

LEGEND

PATENTED LAND	P
CROWN LAND SALE	C
LEASES	L
LOCATED LAND	Loc
LICENSE OF OCCUPATION	LO
MINING RIGHTS ONLY	MRO
SURFACE RIGHTS ONLY	SRO
ROADS	
IMPROVED ROADS	
KING'S HIGHWAYS	
RAILWAYS	
POWER LINES	
MARSH OR MUSKEG	
MINES	
CANCELLED	C

NOTES

40c Surface Rights reservation around all Lakes & Rivers

Flooding Rights reserved to 1064' mean sea level

Islands in Lake of the Woods withdrawn from staking except all those 500Ac or over in size File 6 7051 vol 2

Cliff and Shore Islands open for staking

Rd Res'vd. 6 856

~~1966~~ 20 1966
Feb. 3/66
MAR 10/66
MAR 27
APR. 4/66
APR 7/12
APR 25/66
MAY 12/66
MAY 30/66
JULY 8/66

PLAN NO. M.2338

DEPARTMENT OF MINES
—ONTARIO—

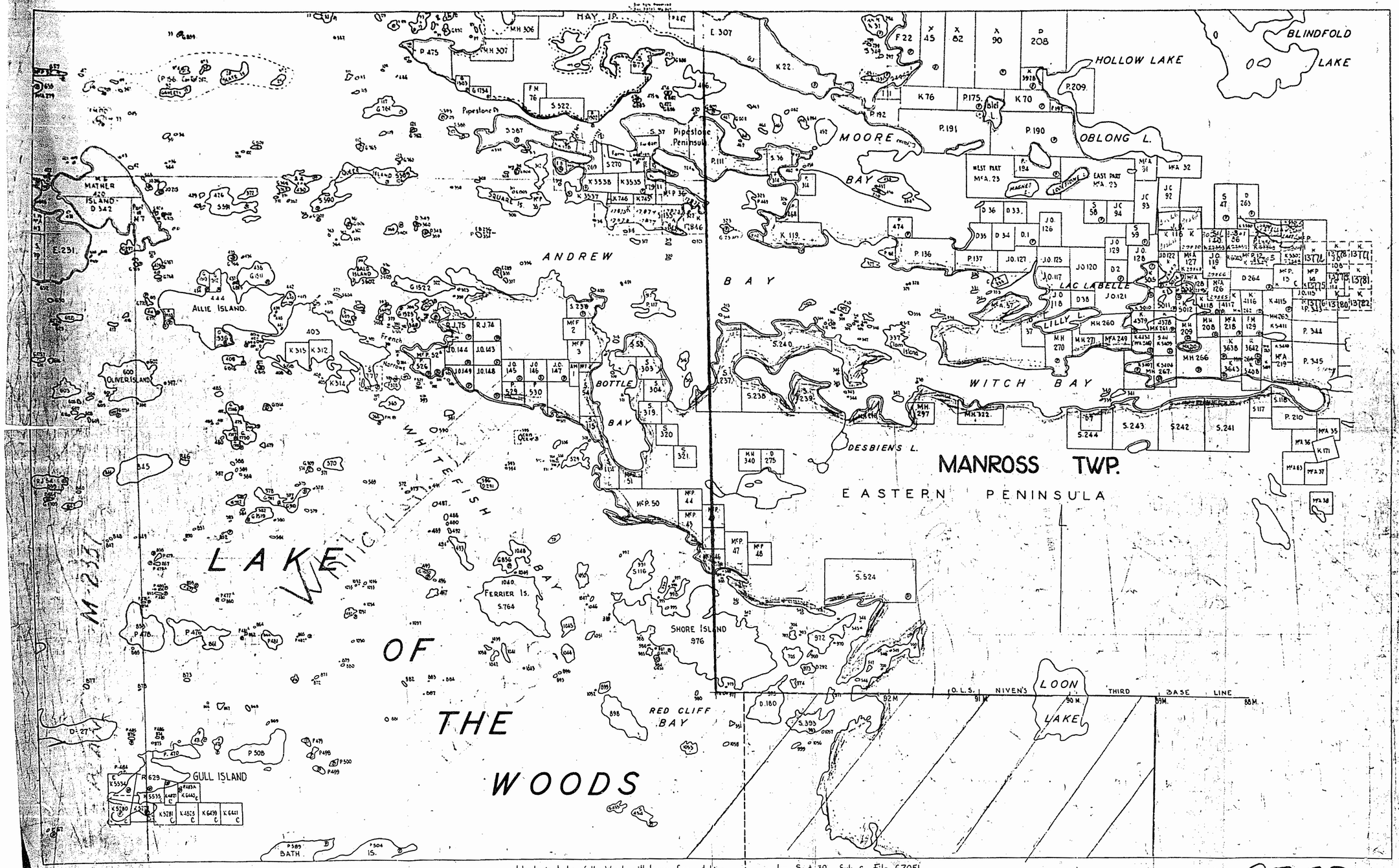

Islands in Lake of the Woods withdrawn from staking under Sect 39 Sub. c. File 67051.

2338

REFERENCES

FLOODING:-

In the disposition of Crown Lands, R
Flooding Rights, without compensation u
Easement Contours 1051·20 and 1053·86 a
Survey of Canada, Datum 1923 Adjustm
For detail of Contour, Refer to part
plans filed in Patents Branch and Sur
Division, see File 4522
Contour 1051·20 is from the head
Dalles Rapids to controls Old Fort
Contour 1053·86 is from the head
Controls Old Fort Island including Dam
Bay and Tributaries Jan 1940.

2064

MANROSS

Islands in Lake of
from staking under Sec 39 Sub
Mining Act

LEGEND

Railway
Paved Highway
Gravel Highway
Other Motor Road
Wagon Road
Trail or Path
Highway, Route Number
Telephone or Telegraph Line
Electric Power Line
Surface Rights Reserved
For Summer Resorts

DISPOSITION OF CROWN LANDS

PATENTED
LEASE
LICENSE OF OCCUPATION

AREA PLAN

29 D

DISTRICT OF KENORA

TRACED E.J.D. CHECKED
APPROVED
DEPARTMENT
TORONTO, ONTARIO

2064

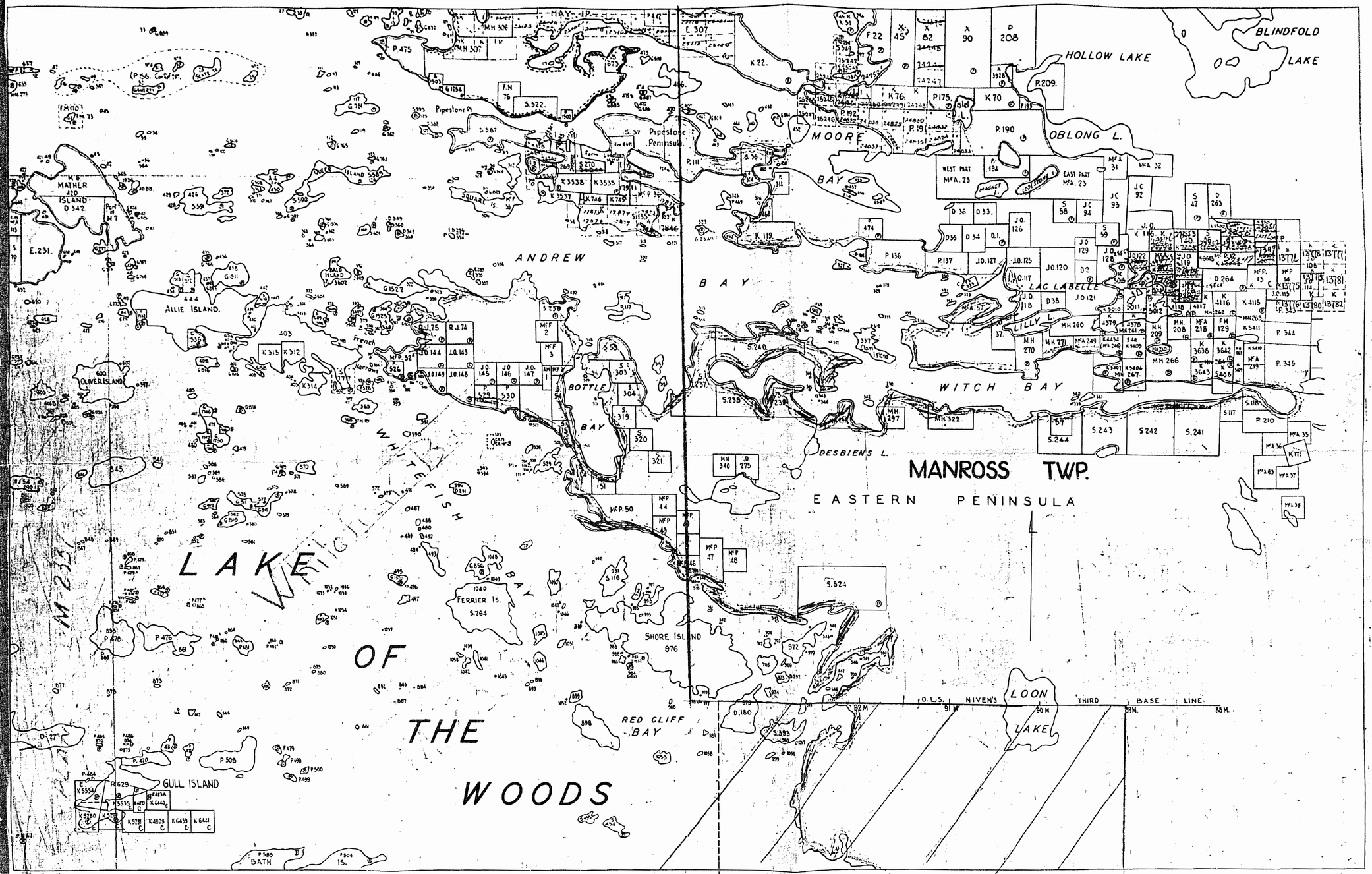

Islands in Lake of the Woods withdrawn from staking under Sect 39 Sub c File 67051

REFERENCES

FLOODING:-

In the disposition of Crown Lands, Reservation of Flooding Rights, without compensation up to Easement Contours 1054·20 and 1053·86 Geodetic Survey of Canada, Datum 1913 Adjustment.

For detail of Contour Refer to portfolio plans filed in Patents Branch and Surveys Division, see File 4322

Contour 1051·20 is from the head of Dalles Rapids to controls Old Fort Island

Contour 1053·86 is from the head of Controls Old Fort Island including Darlington Bay and Tributaries Jan 1940.

LEGEND

Railway
Paved Highway
Gravel Highway
Other Motor Roads
Wagon Road
Trail or Path
Highway Route Number
Telephone or Telegraph Line
Electric Power Line
Surface Rights Reserved For Summer Resorts 400 FEET WIDE

DISPOSITION OF CROWN LANDS

PATENTED
LEASE
LICENSE OF OCCUPATION
SALES

AREA PLAN

DISTRICT OF KENORA

TRACED	E.J.D.	CHECKED	E.J.D.
APPROVED		SCALE	1 IN. 40 CH.

DEPARTMENT ONTARIO

TORONTO ONTARIO CANADA

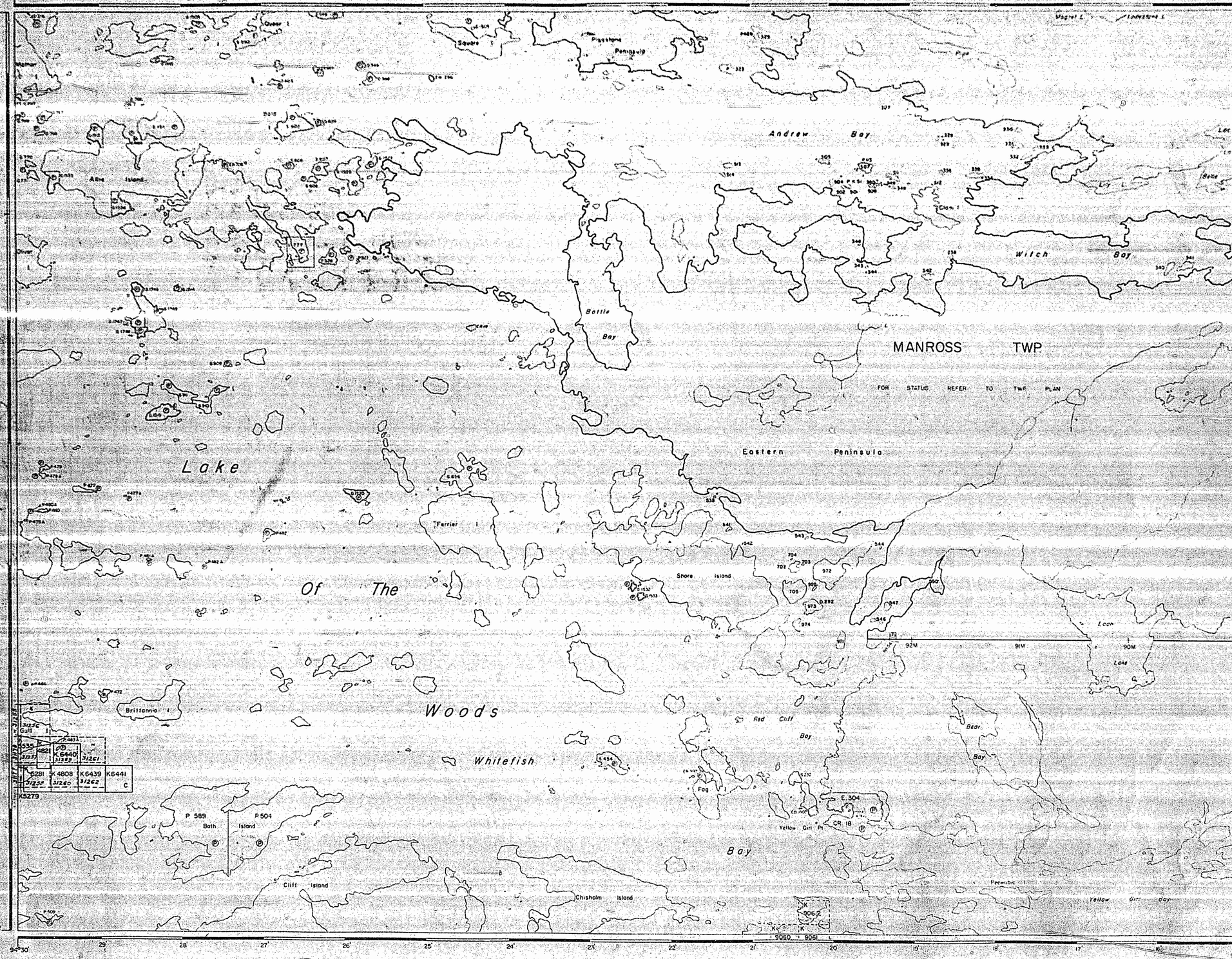

AREA OF

WHITEFISH BAY
(LAKE OF THE WOODS)

DISTRICT OF KENORA

KENORA MINING DIVISION

SCALE: 1-INCH 40 CHAINS

LEGEND

PATENTED LAND
CROWN LAND SALE
LEASES
LOCATED LAND
LICENSE OF OCCUPATION
MINING RIGHTS ONLY
SURFACE RIGHTS ONLY
ROADS
IMPROVED ROADS
KING'S HIGHWAYS
RAILWAYS
POWER LINES
MARSH OR MUSKEG
MINES

NOTES

400' Reserve to Dept of Lands & Forests shown thus

Flooding Rights reserved to 1064 mean sea level

Islands in Lake of the Woods withdrawn from staking under Sect. 39 Sub.C. File 67051.

RECEIVED
OCT 31 1960
KENORA MINING DIV.

PLAN NO. M-2338

DEPARTMENT OF MINES
— ONTARIO —

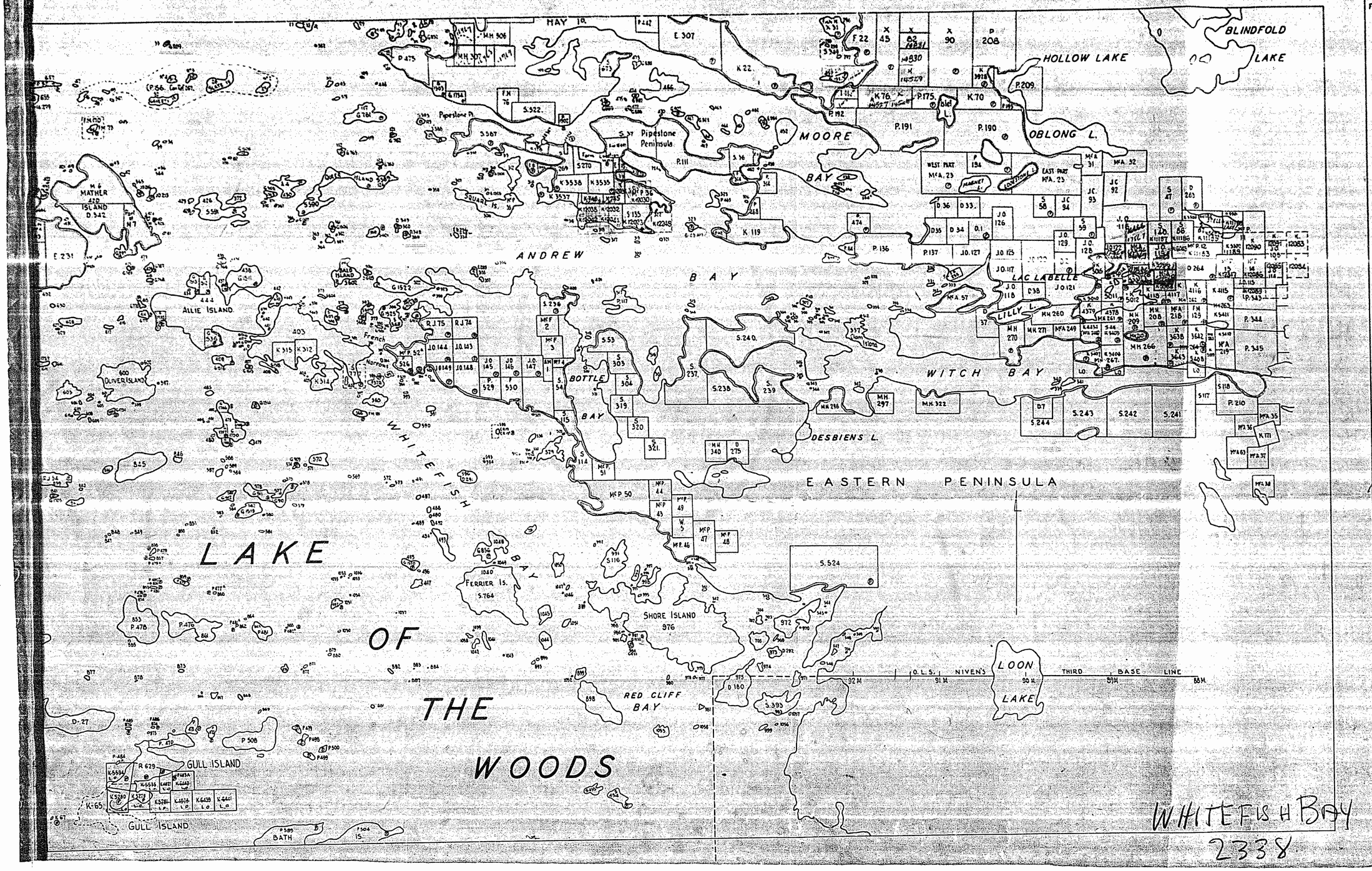

REFERENCES

FLOODING:-

In the disposition of Crown Lands, Reserve Flooding Rights, without compensation up to Easement Contours 1051·20 and 1053·66 Geodetic Survey of Canada, Datum, 1928 Adjustment.

For detail of Contour Refer to portfolio plans filed in Patents Branch and Surveys Division, see File 4922.

Contour 1051·20 is from the head of Dalles Rapids to controls Old Fort Island.

Contour 1053·66 is from the head of Controls Old Fort Island including Darlington Bay and Tributaries. Jan 1940.

Whitefish Bay.

2338

49C

LEGEND

- Railway
- Paved Highway
- Gravel Highway
- Oliver Motor Roads
- Wagon Road
- Trail or Path
- Highway Route Number
- Telephone or Telegraph Line
- Electric Power Line

DISPOSITION OF CROWN LANDS

- PATENTED
- LEASE
- LICENSE OF OCCUPATION
- SALES

AREA PLAN

DISTRICT OF KENORA

TRACED	E.J.D.	CHECKED	E.J.D.
APPROVED		SCALE	1 IN. 40 CHS

ONTARIO

DEPARTMENT