

REFERENCES

AREAS WITHDRAWN FROM DISPOSITION

S.R.	Surface Rights	M.R.	Mining Rights
Description	Order No.	Date	Disposition
Sec. 43/70	W 16/80	27/8/80	S. & M.R.

SOUTER LAKE G-128

REFERENCES

TOPOGRAPHY

LAKES, RIVERS, ETC., FROM FOREST RESOURCES INVENTORY SHEET No. 507 891

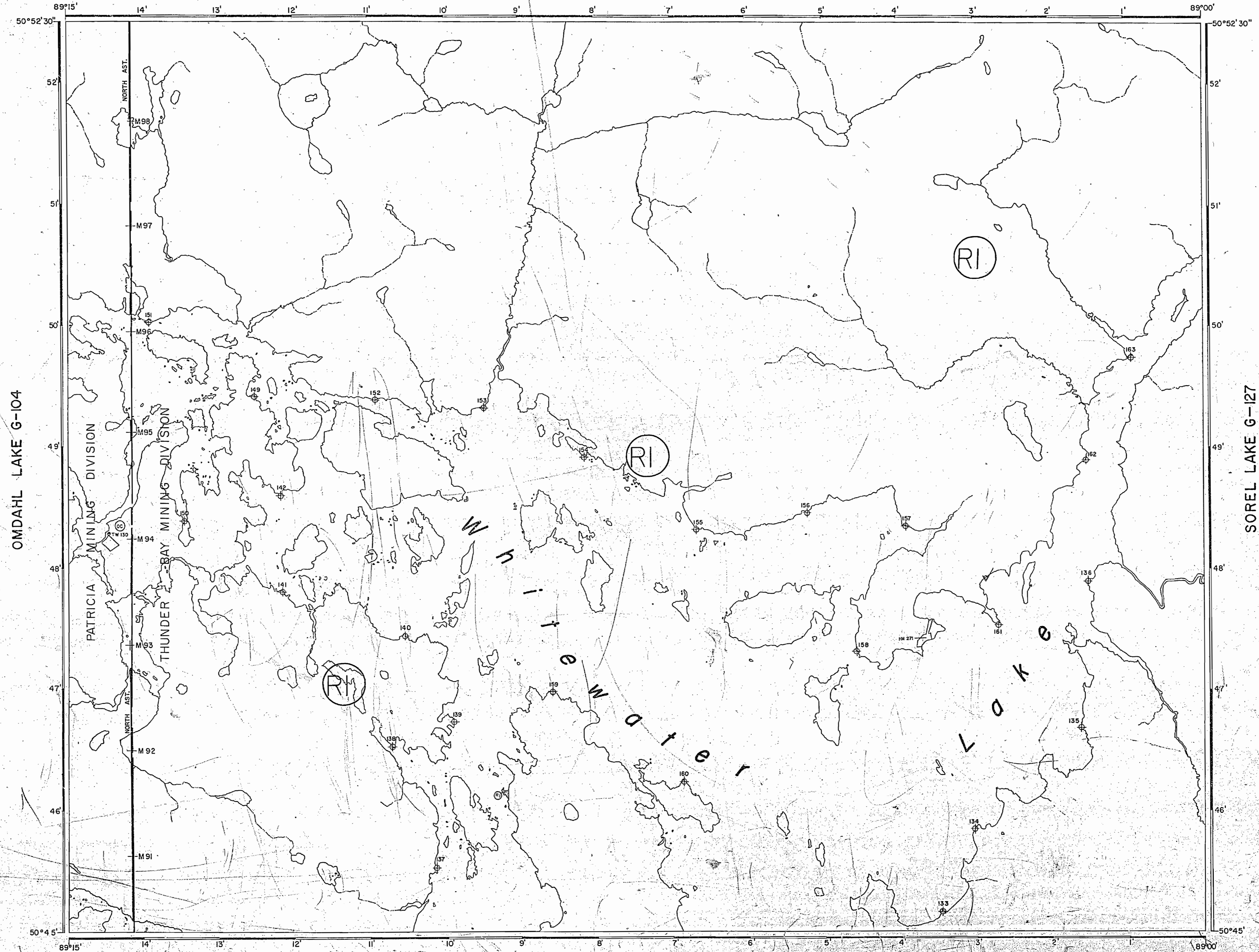
SURVEYS

PART OF PRODUCTION OF THE WEST BOUNDARY OF THE NIPIGON FOREST RESERVE TO MILE 94 BY PHILLIPS AND BENNER O.L.S. 1920 FIELD NOTE BOOK NO. 2487

PART OF PRODUCTION OF THE WEST BOUNDARY OF THE NIPIGON FOREST RESERVE NORTH OF MILE 94 BY PHILLIPS AND GAVIN O.L.S. 1952 FIELD NOTE BOOK NO. 2744

TRAVERSE OF WHITEWATER LAKE BY J.S. DOBBIE O.L.S. 1925 PLAN NO. 5-1-15

Surface and mining rights withdrawn from staking Order W TB 45/95 95/06/26 NWR For Proposed Wabakimi Park Expansion (SEE WABAKIMI PARK LANDROLL)



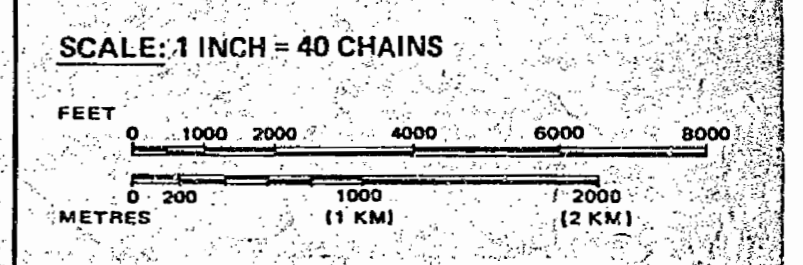
DISPOSITION OF CROWN LANDS

TYPE OF DOCUMENT	SYMBOL
PATENT, SURFACE & MINING RIGHTS	○
SURFACE RIGHTS ONLY	○
MINING RIGHTS ONLY	○
LEASE, SURFACE & MINING RIGHTS	■
SURFACE RIGHTS ONLY	■
MINING RIGHTS ONLY	■
LICENCE OF OCCUPATION	▽
ORDER-IN-COUNCIL	◇
RESERVATION	○
CANCELLED	○
SAND & GRAVEL	○
LAND USE PERMITS FOR COMMERCIAL TOURISM/OUTPOST CAMPS	○

NOTE: MINING RIGHTS IN PARCELS PATENTED PRIOR TO MAY 6, 1913, VESTED IN ORIGINAL PATENTEE BY THE PUBLIC LANDS ACT, R.S.O. 1970, CHAP. 380, SEC. 63, SUBSEC. 1.

LEGEND

MAIN ROAD	—
OTHER ROADS	—
TRAIL OR PATH	—
HIGHWAY ROUTE No.	—
ELECTRIC POWER LINE	—
TELEPHONE LINE	—
RAILROAD & RIGHT OF WAY	—
RAPIDS, PORTAGE	—
NON-PERENNIAL STREAM	—
EDGE OF CLEARING	—
TREELESS MUSKEG OR MARSH	—
BRIDGE, BUILDINGS	—
TRAVERSE POST	—




AREA

WHITEWATER LAKE

M.N.R. ADMINISTRATIVE DISTRICT
NIPIGON

MINING DIVISION
THUNDER BAY / PATRICIA

LAND TITLES / REGISTRY DIVISION
THUNDER BAY



DATA: MAY 1981

Number: **G-155**

THE INFORMATION THAT APPEARS ON THIS MAP HAS BEEN COMPILED FROM VARIOUS SOURCES AND ACCURACY IS NOT GUARANTEED. THOSE WISHING TO STAKE MINING CLAIMS SHOULD CONSULT WITH THE MINING RECORDER, MINISTRY OF NORTHERN DEVELOPMENT AND MINES, FOR ADDITIONAL INFORMATION ON THE STATUS OF THE LANDS SHOWN HEREON.

McKINLEY LAKE G-82