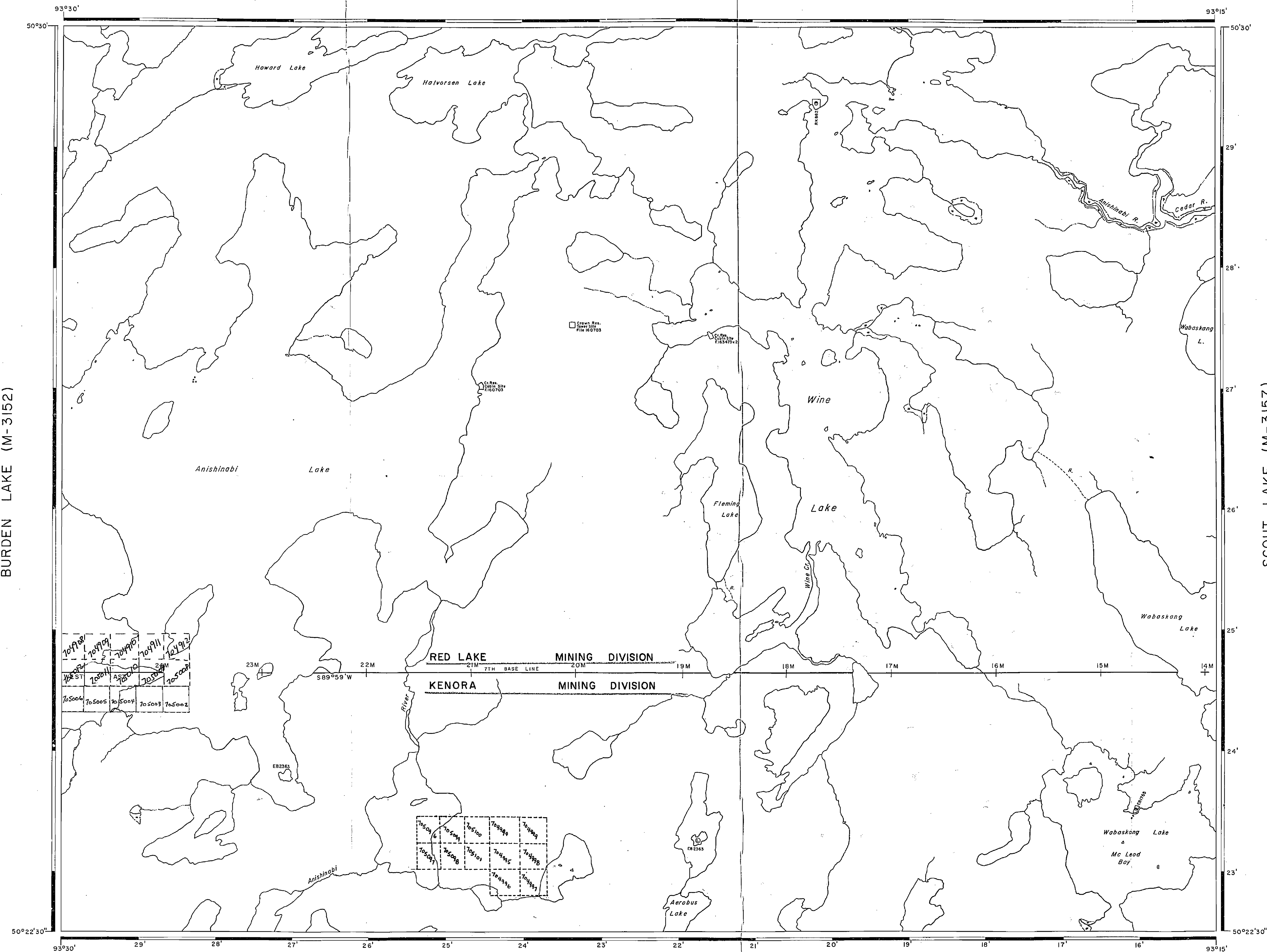


BURDEN LAKE (M-3152)



AREA OF

WINE LAKE

DISTRICT OF
KENORA

KENORA-RED LAKE
MINING DIVISION


SCALE: 1-INCH = 40 CHAINS

LEGEND


| | |
|-----------------------|--------|
| PATENTED LAND | ● or ⊙ |
| CROWN LAND SALE | C.S. |
| LEASES | ⊙ |
| LOCATED LAND | Loc. |
| LICENSE OF OCCUPATION | L.O. |
| MINING RIGHTS ONLY | M.R.O. |
| SURFACE RIGHTS ONLY | S.R.O. |
| ROADS | — |
| IMPROVED ROADS | — |
| KING'S HIGHWAYS | — |
| RAILWAYS | — |
| POWER LINES | — |
| MARSH OR MUSKEG | — |
| MINES | — |
| CANCELLED | C. |
| PATENTED for S.R.O. | ⊙ |

NOTES

400' Surface Rights Reservation along the
shores of all lakes & rivers.



EFFECTIVE
AS
LINES



G.1918

NATIONAL TOPOGRAPHIC SERIES 52 K 6

PLAN NO. M-3156

ONTARIO
MINISTRY OF NATURAL RESOURCES
SURVEYS AND MAPPING BRANCH

GOULD LAKE

REFERENCES


AREAS WITHDRAWN FROM DISPOSITION

M.R.O. - MINING RIGHTS ONLY
S.R.O. - SURFACE RIGHTS ONLY
M. & S. - MINING AND SURFACE RIGHTS

Description Order No. Date Disposition File

NOTE:

Proposed Budworm Spraying in this Area
Contact MNR District Office for
Specimens. 1987



LEGEND

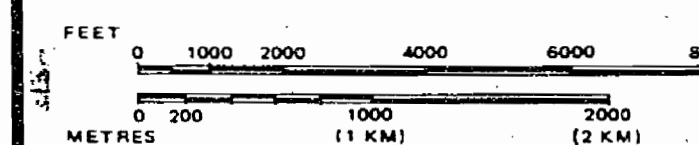
| | |
|------------------------------------|--|
| HIGHWAY AND ROUTE No. | |
| OTHER ROADS | |
| TRAILS | |
| SURVEYED LINES: | |
| TOWNSHIPS, BASE LINES, ETC. | |
| LOTS, MINING CLAIMS, PARCELS, ETC. | |
| UNSURVEYED LINES: | |
| LOT LINES | |
| PARCEL BOUNDARY | |
| MINING CLAIMS ETC. | |
| RAILWAY AND RIGHT OF WAY | |
| UTILITY LINES | |
| NON-PERENNIAL STREAM | |
| FLOODING OR FLOODING RIGHTS | |
| SUBDIVISION OR COMPOSITE PLAN | |
| RESERVATIONS | |
| ORIGINAL SHORELINE | |
| MARSH OR MUSKEG | |
| MINES | |
| TRAVERSE MONUMENT | |
| TOURIST CAMPS (OP - OUTPOST) | |

DISPOSITION OF CROWN LANDS

| TYPE OF DOCUMENT | SYMBOL |
|--------------------------------|--------|
| PATENT SURFACE & MINING RIGHTS | |
| " SURFACE RIGHTS ONLY | |
| " MINING RIGHTS ONLY | |
| LEASE, SURFACE & MINING RIGHTS | |
| " SURFACE RIGHTS ONLY | |
| " MINING RIGHTS ONLY | |
| LICENCE OF OCCUPATION | |
| ORDER-IN-COUNCIL | |
| RESERVATION | |
| CANCELLED | |
| SAND & GRAVEL | |

NOTE: MINING RIGHTS IN PARCELS PATENTED PRIOR TO MAY 6, 1913, VESTED IN ORIGINAL PATENTEE BY THE PUBLIC LANDS ACT, R.S.O. 1970, CHAP. 380, SEC. 63, SUBSEC. 1.

SCALE: 1 INCH = 40 CHAINS



AREA

WINE LAKE

M.N.R. ADMINISTRATIVE DISTRICT


RED LAKE

MINING DIVISION

RED LAKE KENORA

LAND TITLES / REGISTRY DIVISION

KENORA / PATRICIA



Date FEB 1983

Number

M.3156

G-1918

FOR CURRENT LAND
STATUS IN RED LAKE
MINING DIVISION SEE
RED LAKE MINING
RECORDER

RED LAKE MINING DIVISION

KENORA MINING DIVISION

AEROBUS LAKE

SCOUT LAKE G-1875

SIP 92/93

93°30'

93°15'

50°30'

50°30'

29'

28'

27'

26'

25'

24'

23'

50°22'30"

93°30'

29'

28'

27'

26'

25'

24'

23'

22'

21'

20'

19'

18'

17'

16'

93°15'

504932

GOUID LAKE (M-3066)

AREA OF

WINE LAKE

DISTRICT OF
KENORA

KENORA-RED LAKE
MINING DIVISION

SCALE: 1-INCH = 40 CHAINS

LEGEND

PATENTED LAND
CROWN LAND SALE
LEASES
LOCATED LAND
LICENSE OF OCCUPATION
MINING RIGHTS ONLY
SURFACE RIGHTS ONLY
ROADS
IMPROVED ROADS
KING'S HIGHWAYS
RAILWAYS
POWER LINES
MARSH OR MUSKEG
MINES
CANCELLED

P
C.S.
L
Loc
L.O.
M.R.O.
S.R.O.
C.

NOTES

400' Surface Rights Reservation along the
shores of all lakes & rivers.

KENORA

FILED:

REC'D. JUL 28 1969

RECEIPT No.

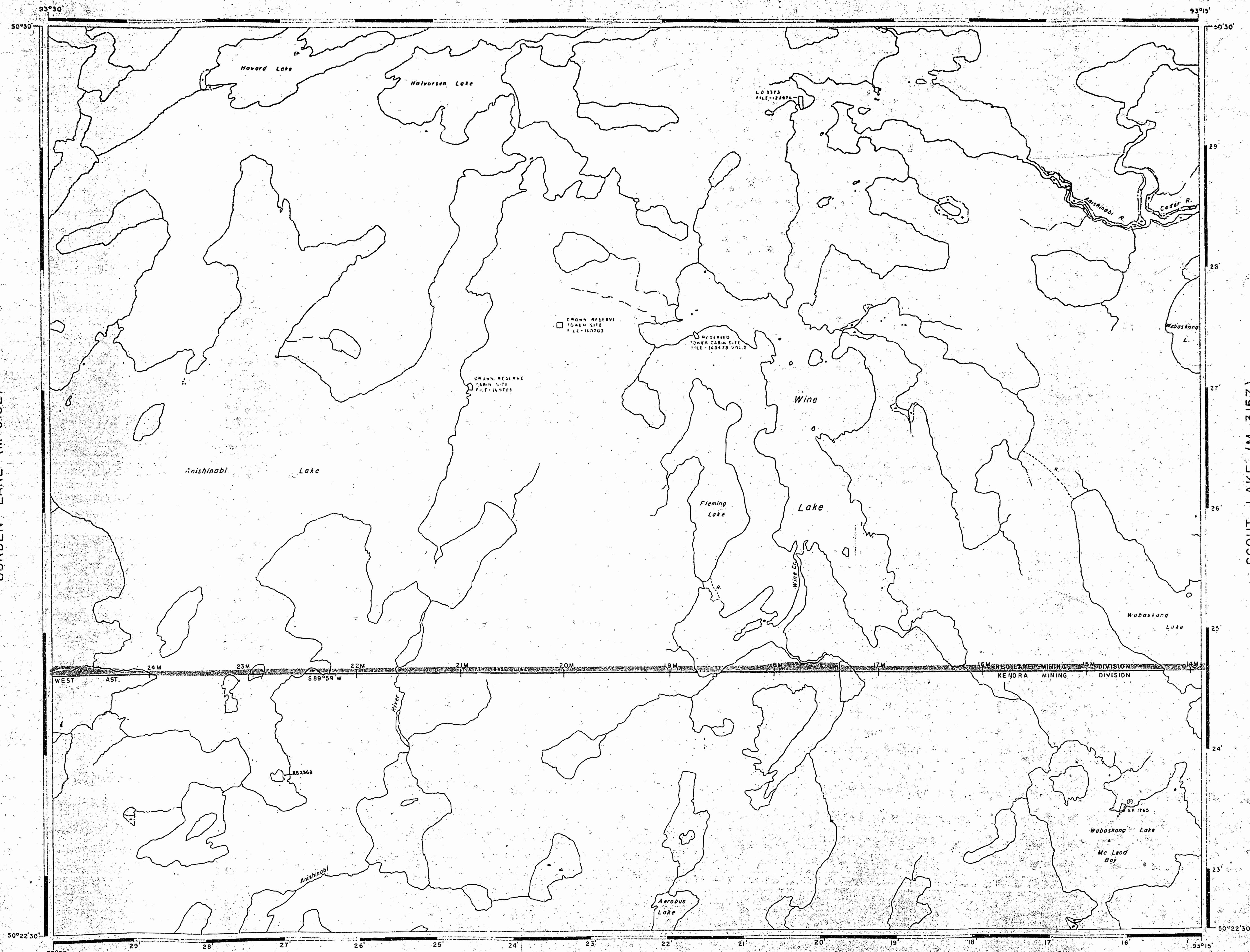
MINING DIVISION

PLAN NO. M-3156

DEPARTMENT OF MINES
— ONTARIO —

BURDEN LAKE (M-3152)

SCOUT LAKE (M-3157)




GOULD LAKE

REFERENCES

AREAS WITHDRAWN FROM DISPOSITION

M.R.O. - MINING RIGHTS ONLY
S.R.O. - SURFACE RIGHTS ONLY
M.+S. - MINING AND SURFACE RIGHTS

| Description | Order No. | Date | Disposition | File |
|-------------|-----------|------|-------------|------|
| | | | | |



LEGEND

HIGHWAY AND ROUTE No.

OTHER ROADS

TRAILS

SURVEYED LINES:
TOWNSHIPS, BASE LINES, ETC.

LOTS, MINING CLAIMS, PARCELS, ETC.

UNSURVEYED LINES:
LOT LINES

PARCEL BOUNDARY

MINING CLAIMS ETC.

RAILWAY AND RIGHT OF WAY

UTILITY LINES

NON-PERENNIAL STREAM

FLOODING OR FLOODING RIGHTS

SUBDIVISION OR COMPOSITE PLAN

RESERVATIONS

ORIGINAL SHORELINE

MARSH OR MUSKEG

MINES

TRAVERSE MONUMENT


REMOTE TOURISM SITE

DISPOSITION OF CROWN LANDS

| TYPE OF DOCUMENT | SYMBOL |
|---------------------------------|--------|
| PATENT, SURFACE & MINING RIGHTS | |
| " SURFACE RIGHTS ONLY | |
| " MINING RIGHTS ONLY | |
| LEASE, SURFACE & MINING RIGHTS | |
| " SURFACE RIGHTS ONLY | |
| " MINING RIGHTS ONLY | |
| LICENCE OF OCCUPATION | |
| ORDER-IN-COUNCIL | |
| RESERVATION | |
| CANCELLED | |
| SAND & GRAVEL | |

NOTE: MINING RIGHTS IN PARCELS PATENTED PRIOR TO MAY 6, 1913, VESTED IN ORIGINAL PATENTEE BY THE PUBLIC LANDS ACT, R.S.O. 1970, CHAP. 380, SEC. 63, SUBSEC. 1.

SCALE: 1 INCH = 40 CHAINS



WINE LAKE

M.N.R. ADMINISTRATIVE DISTRICT
RED LAKE
MINING DIVISION
RED LAKE
LAND TITLES / REGISTRY DIVISION
KENORA / PATRICIA



Date FEB 1983 Number G-1918

THE INFORMATION THAT APPEARS ON THIS MAP HAS BEEN COMPILED FROM VARIOUS SOURCES AND ACCURACY IS NOT GUARANTEED. THOSE WISHING TO STAKE MINING CLAIMS SHOULD CONSULT WITH THE MINING RECORDER, MINISTRY OF NORTHERN DEVELOPMENT AND MINES, FOR ADDITIONAL INFORMATION ON THE STATUS OF THE LANDS SHOWN HEREON.

AEROBUS LAKE

504932

GOULD LAKE (M-3066)

AREA OF

WINE LAKE

DISTRICT OF
KENORA

KENORA-RED LAKE
MINING DIVISION

SCALE: 1-INCH = 40 CHAINS

LEGEND

PATENTED LAND
CROWN LAND SALE
LEASES
LOCATED LAND
LICENSE OF OCCUPATION
MINING RIGHTS ONLY
SURFACE RIGHTS ONLY
ROADS
IMPROVED ROADS
KING'S HIGHWAYS
RAILWAYS
POWER LINES
MARSH OR MUSKEG
MINES
CANCELLED

CS
CS
LO
LO
MRO
SFO
C

NOTES

400' Surface Rights Reservation along the
shores of all lakes & rivers.

KENORA
FILED
JUL 28 1969
RECEIPT No.
MINING DIVISION

PLAN NO. M-3156

DEPARTMENT OF MINES
— ONTARIO —

BURDEN LAKE (M-3152)

SCOUT LAKE (M-3157)

504932

GOULD LAKE

REFERENCES

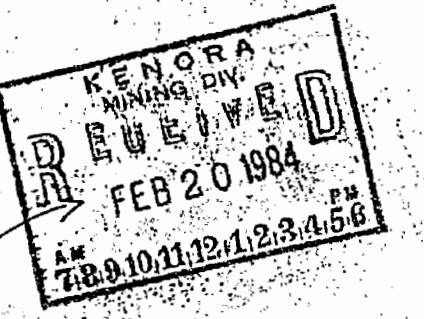
AREAS WITHDRAWN FROM DISPOSITION

M.R.O. - MINING RIGHTS ONLY
S.R.O. - SURFACE RIGHTS ONLY
M+S - MINING AND SURFACE RIGHTS

Description Order No. Date Disposition File

Notes:

Proposed Budworm Spraying in this Area
Contact MNR District Office for
SPELICS. 1987



Effective
on line

THE INFORMATION THAT
APPEARS ON THIS MAP
HAS BEEN COMPILED
FROM VARIOUS SOURCES
AND ACCURACY IS NOT
GUARANTEED. THOSE
WISHING TO STAKE MINING
CLAIMS SHOULD CONSULT
WITH THE MINING
RECORDER, MINISTRY OF
NORTHERN DEVELOPMENT
AND MINES, FOR ADDITIONAL
INFORMATION ON THE STATUS OF THE
LANDS SHOWN HEREON.

LEGEND


- HIGHWAY AND ROUTE No.
- OTHER ROADS
- TRAILS
- SURVEYED LINES:
 - TOWNSHIPS, BASE LINES, ETC.
 - LOTS, MINING CLAIMS, PARCELS, ETC.
- UNSURVEYED LINES:
 - LOT LINES
 - PARCEL BOUNDARY
 - MINING CLAIMS ETC.
- RAILWAY AND RIGHT OF WAY
- UTILITY LINES
- NON-PERENNIAL STREAM
- FLOODING OR FLOODING RIGHTS
- SUBDIVISION OR COMPOSITE PLAN
- RESERVATIONS
- ORIGINAL SHORELINE
- MARSH OR MUSKEG
- MINES
- TRAVERSE MONUMENT
- TOURIST CAMPS (OP - OUTPOST)

DISPOSITION OF CROWN LANDS


| TYPE OF DOCUMENT | SYMBOL |
|--------------------------------|--------|
| PATENT SURFACE & MINING RIGHTS | |
| " SURFACE RIGHTS ONLY | |
| " MINING RIGHTS ONLY | |
| LEASE SURFACE & MINING RIGHTS | |
| " SURFACE RIGHTS ONLY | |
| " MINING RIGHTS ONLY | |
| LICENCE OF OCCUPATION | |
| ORDER-IN-COUNCIL | |
| RESERVATION | |
| CANCELLED | |
| SAND & GRAVEL | |

NOTE: MINING RIGHTS IN PARCELS PATENTED PRIOR TO MAY 6, 1912, VESTED IN ORIGINAL PATENTEE BY THE PUBLIC LANDS ACT, R.S.O. 1970, CHAP. 300, SEC. 63, SUBSEC. 1

SCALE: 1 INCH = 40 CHAINS



AREA
WINE LAKE
M.N.R. ADMINISTRATIVE DISTRICT
RED LAKE
MINING DIVISION
RED LAKE KENORA
LAND TITLES / REGISTRY DIVISION
KENORA / PATRICIA



Date FEB 1983 Number
G-1918

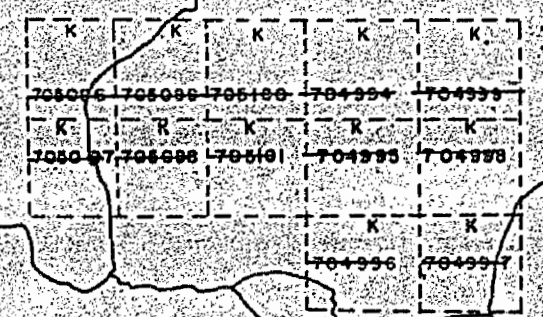
FOR CURRENT LAND
STATUS IN RED LAKE
MINING DIVISION SEE
RED LAKE MINING
RECORDER

MINING DIVISION

MINING DIVISION

RED LAKE

KENORA



AEROBUS LAKE

SCOUT LAKE G-1875

BURDEN LAKE

504932