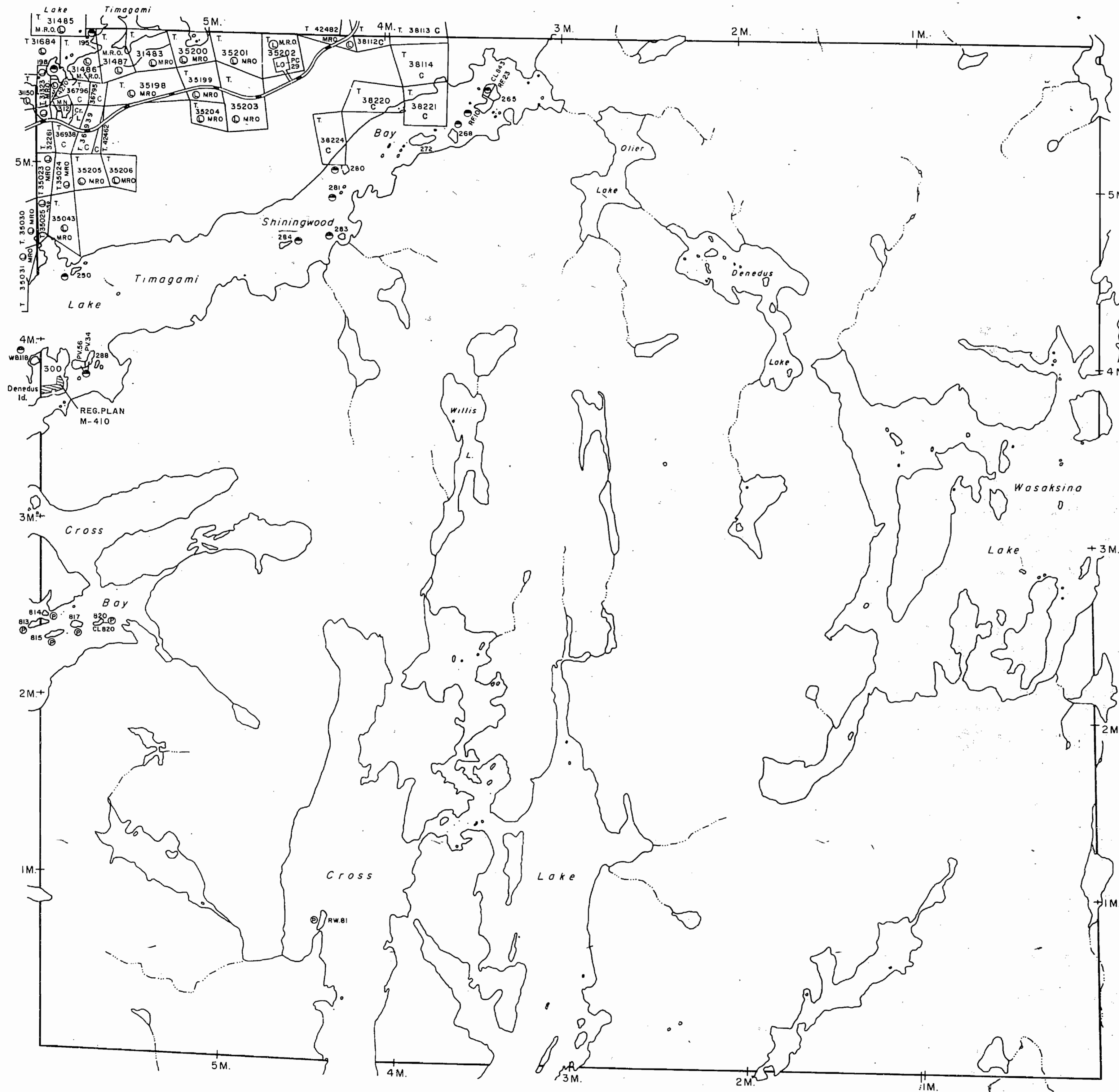


Briggs Twp. - M.428



Phyllis Twp. - M.567

Law Twp. - M.529

Torrington Twp. - M.605

THE TOWNSHIP
OF
YATES

DISTRICT OF
NIPISSING

SUDBURY
MINING DIVISION

SCALE: 1-INCH 40 CHAINS

LEGEND

PATENTED LAND	Ⓟ
CROWN LAND SALE	C.S.
LEASES	Ⓛ
LOCATED LAND	Loc.
LICENSE OF OCCUPATION	L.O.
MINING RIGHTS ONLY	M.R.O.
SURFACE RIGHTS ONLY	S.R.O.
ROADS	—
IMPROVED ROADS	—
KING'S HIGHWAYS	—
RAILWAYS	—
POWER LINES	—
MARSH OR MUSKEG	—
MINES	ⓧ
CANCELLED	Ⓞ
S.R.O. PATENTED	Ⓞ

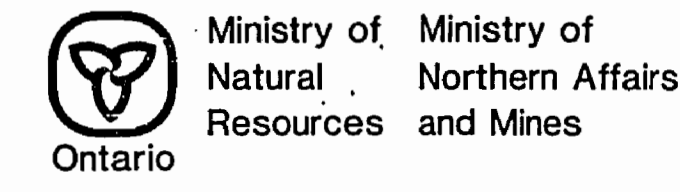
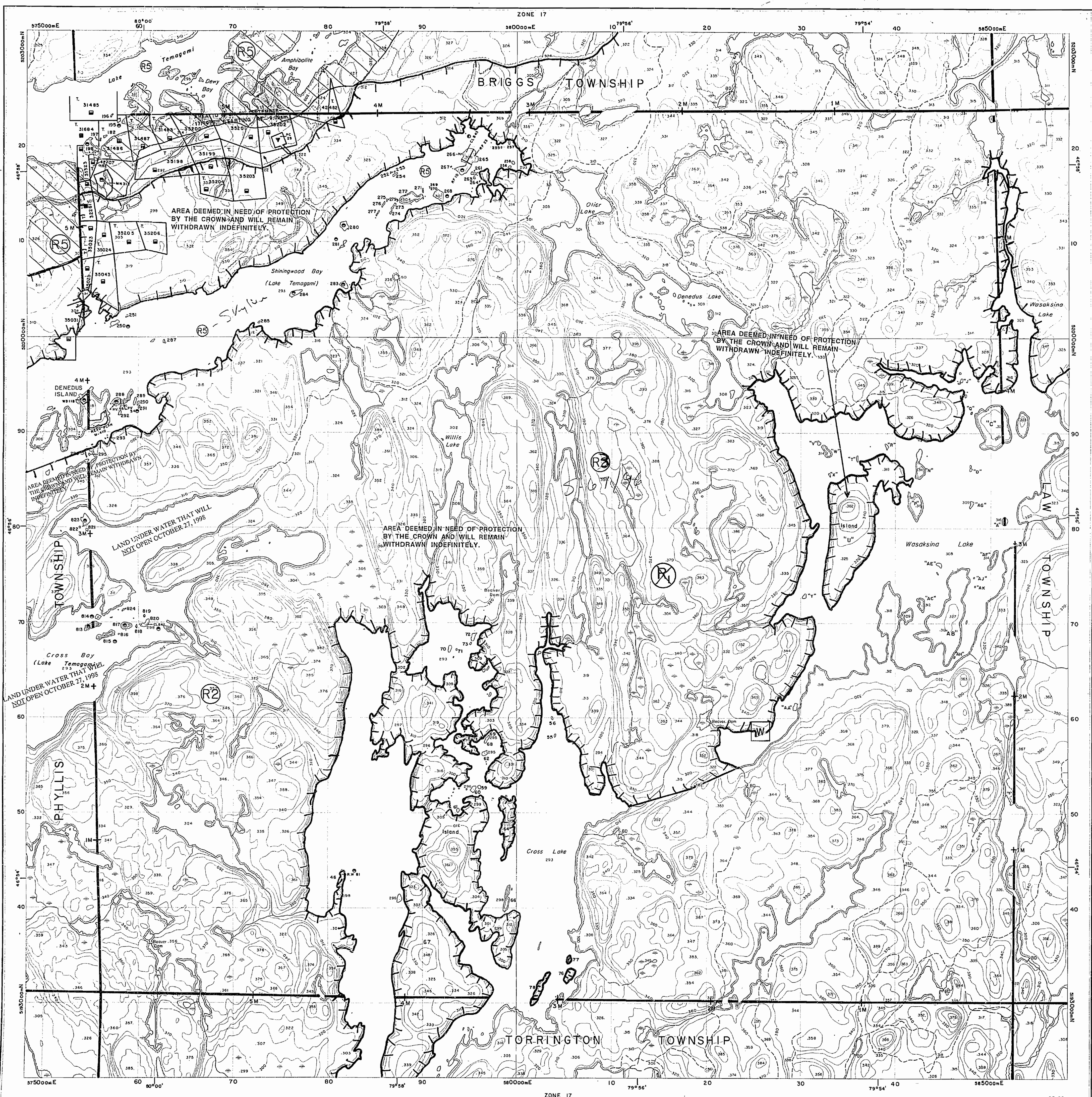
NOTES

- 400' Surface Rights Reservation around all lakes and rivers.
- Islands in Lake Timagami not open for staking
- Flooding rights reserved around Cross Lake to contour 965' to H.E.P.C. - L.O 5420
File: 9093, Vol. 4
- Areas withdrawn from staking under Section 43 of the Mining Act (R.S.O. - 1970)
File Date Disposition
- * IN SERVICE 1983 0805 - Va
- * Township closed to staking effective May 8th 1978 Sec. 38(f) of the Mining Act.
- * TOWNSHIP CLOSED TO STAKING EFFECTIVE MARCH 16, 1984, SECTION 36 OF THE MINING ACT.

YATES
PLAN NO. **M.616**

ONTARIO
MINISTRY OF NATURAL RESOURCES
SURVEYS AND MAPPING BRANCH

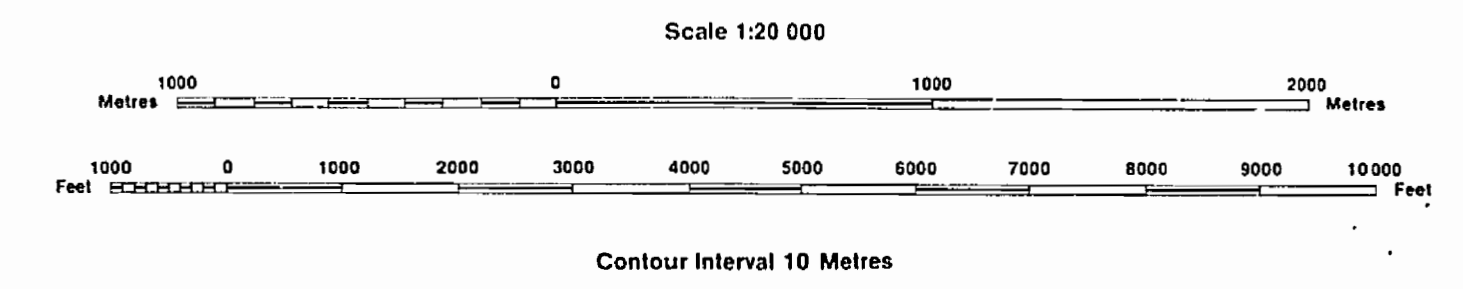
C-5215
PWT 21AY
S105-C



INDEX TO LAND DISPOSITION

PLAN
G-2912
TOWNSHIP
YATES

M.N.R. ADMINISTRATIVE DISTRICT
TEMAGAMI
MINING DIVISION
SUDBURY
LAND TITLES/REGISTRY DIVISION
NIPISSING



AREAS WITHDRAWN FROM DISPOSITION

MRO - Mining Rights Only
SRO - Surface Rights Only
M+S - Mining and Surface Rights

Description	Order No.	Date	Disposition	File
ISLANDS IN LAKE TEMAGAMI	W-3-72/98	09/13/98	M+S	191510
SEC.35 W-S-42/98 NER	21/10/98	M+S	191510	
SEC.35/90	W-3-67/98	09/13/98	M+S	191510
SEC.35 W-S-43/98 NER	23/10/98	M+S	191510	
SEC.35/90	W-3-60/98	09/13/98	M+S	191510

AREA DEEMED IN NEED OF PROTECTION BY THE CROWN AND WILL REMAIN WITHDRAWN INDEFINITELY.

NOTES

SEC.35/90 W-3-72/98 09/13/98 M+S 191510
Islands in Lake Temagami not open for staking.

SYMBOLS

Boundary
Township, Meridian, Baseline
Road allowance; surveyed
shoreline
Lot/Concession; surveyed
unsurveyed
Parcel; surveyed
unsurveyed
Right-of-way; road
railway
utility
Reservation
Cliff, Pit, Pile
Contour
Interpolated
Approximate
Depression
Control point (horizontal)
Flooded land
Mine head frame
Pipeline (above ground)
Railway; single track
double track
abandoned
Road; highway, county, township
access
trail, bush
Shoreline (original)
Transmission line
Wooded area

DISPOSITION OF CROWN LANDS

Patent
Surface & Mining Rights
Surface Rights Only
Mining Rights Only
Lease
Surface & Mining Rights
Surface Rights Only
Mining Rights Only
Licence of Occupation
Order-in-Council
Cancelled
Reservation
Sand & Gravel

NOTICE

Pursuant to Section 35, of the Mining Act, R.S.O. 1990, the MINING AND SURFACE RIGHTS of the area shown as SKYLINE RESERVE and the land covered by the waters of LAKE TEMAGAMI as indicated on this map will be RE-OPENED TO PROSPECTING AND STAKING OUT. This Order comes into effect on October 27, 1998 at 9:00 a.m. Eastern Standard Time, which is equivalent to 9:00 a.m. local time. These lands will be subject to Ontario Regulation 356/98 made under the Mining Act. ALL CLAIM STAKING ACTIVITY IN THIS AREA is subject to this new regulation. MAJOR AMENDMENTS TO NORMAL STAKING PRACTICES HAVE BEEN IMPLEMENTED FOR THIS AREA. Consult and understand these amendments prior to carrying out any staking in this designated area. For further information please contact the Provincial Records Office at 1-888-415-9844.

PLEASE NOTE: THE ISLAND ON LAKE TEMAGAMI ARE WITHDRAWN AND WILL NOT OPEN TO PROSPECTING AND STAKING OUT

NOTICE

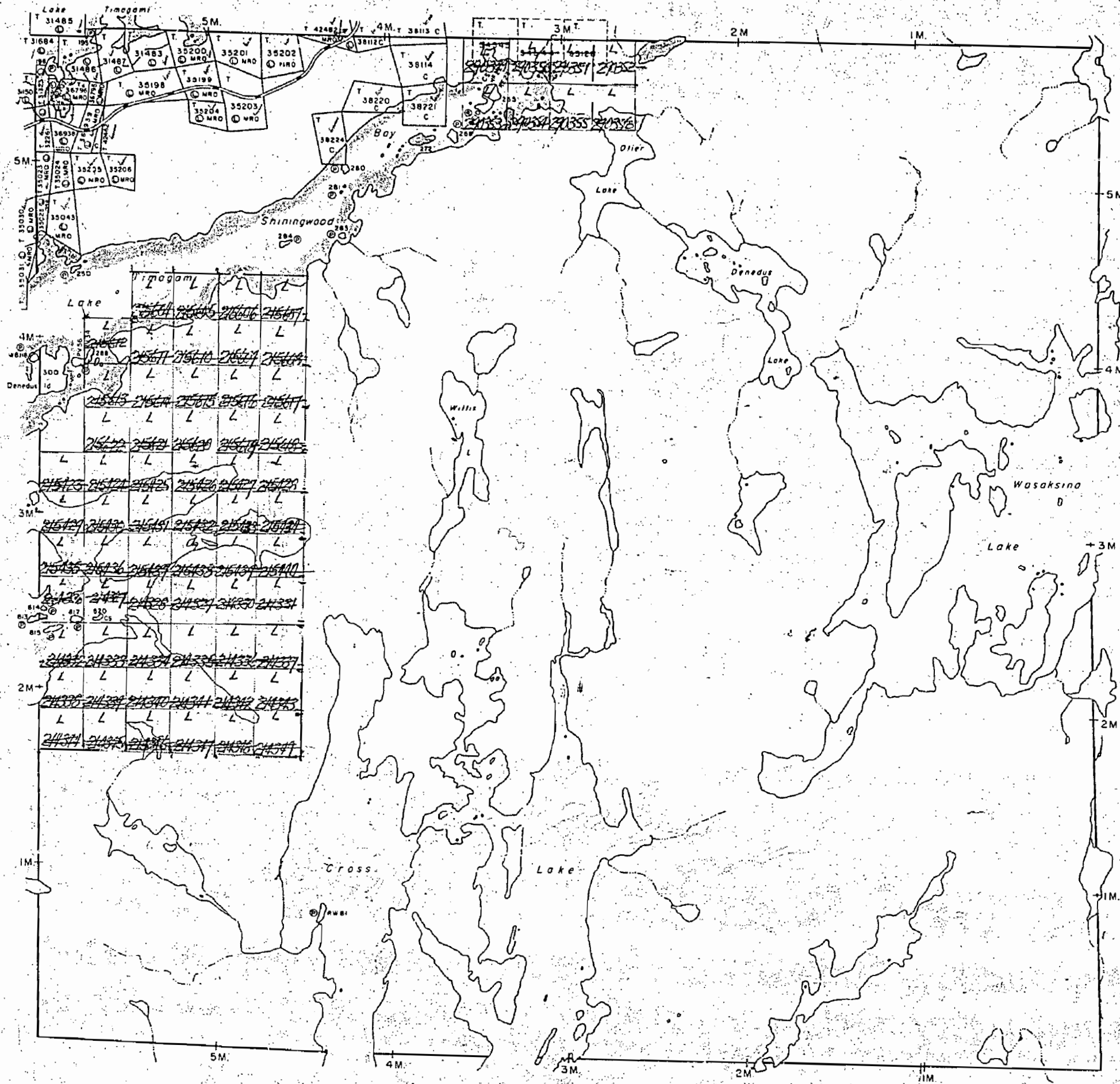
WORK PERMITS FOR MINERAL EXPLORATION ACTIVITY
EFFECTIVE September 15th 1998

The area shown as SKYLINE RESERVE and the land covered by the waters of LAKE TEMAGAMI on this map will be subject to Ontario Regulation 349/98 made under the Public Lands Act. Depending on the type and timing of your exploration work you may require a Work Permit. For further information please contact Gerhard Meyer, Regional Resident Geologist at (705) 567-5242 or Jim Ireland, Regional Manager at (705) 235-1612.

THE INFORMATION THAT APPEARS ON THIS MAP HAS BEEN COMPILED FROM VARIOUS SOURCES, AND ACCURACY IS NOT GUARANTEED. THOSE WISHING TO STAKE MINING CLAIMS SHOULD CONSULT WITH THE MINING RECORDER, MINISTRY OF NORTHERN DEVELOPMENT AND MINES, FOR ADDITIONAL INFORMATION ON THE STATUS OF THE LANDS SHOWN HEREON.

YATES

Briggs Twp. - M.428



THE TOWNSHIP OF

YATES

DISTRICT OF NIPISSING

TIMISKAMING MINING DIVISION

SCALE: 1-INCH 40 CHAINS

LEGEND

- PATENTED LAND Ⓟ
- CROWN LAND SALE C.S.
- LEASES Ⓛ
- LOCATED LAND Loc.
- LICENSE OF OCCUPATION L.O.
- MINING RIGHTS ONLY M.R.O.
- SURFACE RIGHTS ONLY S.R.O.
- ROADS — — — — —
- IMPROVED ROADS — — — — —
- KING'S HIGHWAYS — — — — —
- RAILWAYS — — — — —
- POWER LINES — — — — —
- MARSH OR MUSKEG — — — — —
- MINES Ⓜ
- CANCELLED C

Surface rights withheld from staking **NOTES**

400' Surface Rights Reservation around all lakes and rivers.

Islands in Lake Timagami not open for staking.

Flooding rights reserved around Cross Lake to contour 965' to H.E.P.C. - L.O 5240 File: 9093, Vol. 4



YATES

PLAN NO. M.616

DEPARTMENT OF MINES

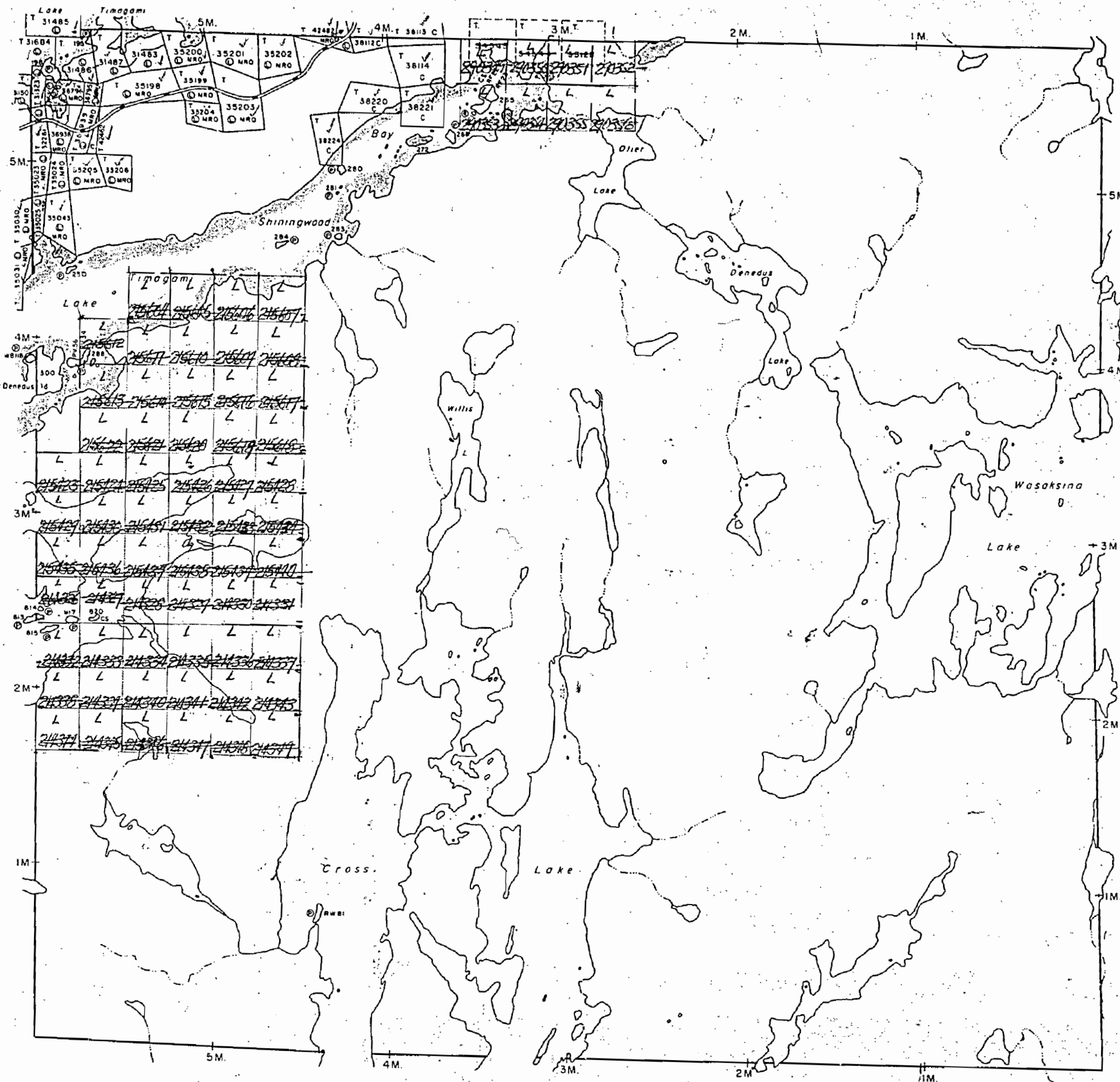
— ONTARIO —

Phyllis Twp. - M.567

Law Twp. - M.529

Torrington Twp. - M.605

Briggs Twp. - M.428



Phyllis Twp. - M.567

Law Twp. - M.529

Torrington Twp. - M.605

THE TOWNSHIP OF
OF

YATES

DISTRICT OF
NIPISSING

TIMISKAMING
MINING DIVISION

SCALE: 1-INCH 40 CHAINS

LEGEND

PATENTED LAND	Ⓟ
CROWN LAND SALE	C.S.
LEASES	Ⓛ
LOCATED LAND	Lac.
LICENSE OF OCCUPATION	L.O.
MINING RIGHTS ONLY	M.R.O.
SURFACE RIGHTS ONLY	S.R.O.
ROADS	—
IMPROVED ROADS	—
KING'S HIGHWAYS	—
RAILWAYS	—
POWER LINES	—
MARSH OR MUSKEG	—
MINES	Ⓧ
CANCELLED	Ⓞ

Surface rights withdrawn from staking NOTES

400' Surface Rights Reservation around all lakes and rivers.

Islands in Lake Timagami not open for staking

Flooding rights reserved around Cross Lake to contour 965' to H.E.P.C. - L.O 5240 File. 9093, Vol 4



YATES
PLAN NO. M.616

DEPARTMENT OF MINES
— ONTARIO —

OFFICE USE ONLY

Briggs Twp. - M.428

THE TOWNSHIP
OF

YATES

DISTRICT OF
NIPISSING

SUDBURY
MINING DIVISION

SCALE: 1-INCH 40 CHAINS

*SRD REOPENED - Sec. 36 of the Mining Act R.S.O. 1960
Ordinances 0-9/82

LEGEND

PATENTED LAND	Ⓟ
CROWN LAND SALE	C.S.
LEASES	Ⓛ
LOCATED LAND	Loc.
LICENSE OF OCCUPATION	L.O.
MINING RIGHTS ONLY	M.R.O.
SURFACE RIGHTS ONLY	S.R.O.
ROADS	—
IMPROVED ROADS	—
KING'S HIGHWAYS	—
RAILWAYS	—
POWER LINES	—
MARSH OR MUSKEG	—
MINES	ⓧ
CANCELLED	C
S.R.O. PATENTED	Ⓟ

NOTES

400' Surface Rights Reservation around all lakes and rivers.

Islands in Lake Timagami not open for staking

Flooding rights reserved around Cross Lake to contour 965' to HEPC - L.O. 5240
re 9093, Vol 1

Areas withdrawn from staking under Section 43 of the Mining Act (R.S.O. - 7C)

File	Date	Disposition
94351	27/1/72	SRO

TOWNSHIP CLOSED TO STAKING
EFFECTIVE MAY 8, 1978
SECTION 38(f) THE MINING ACT

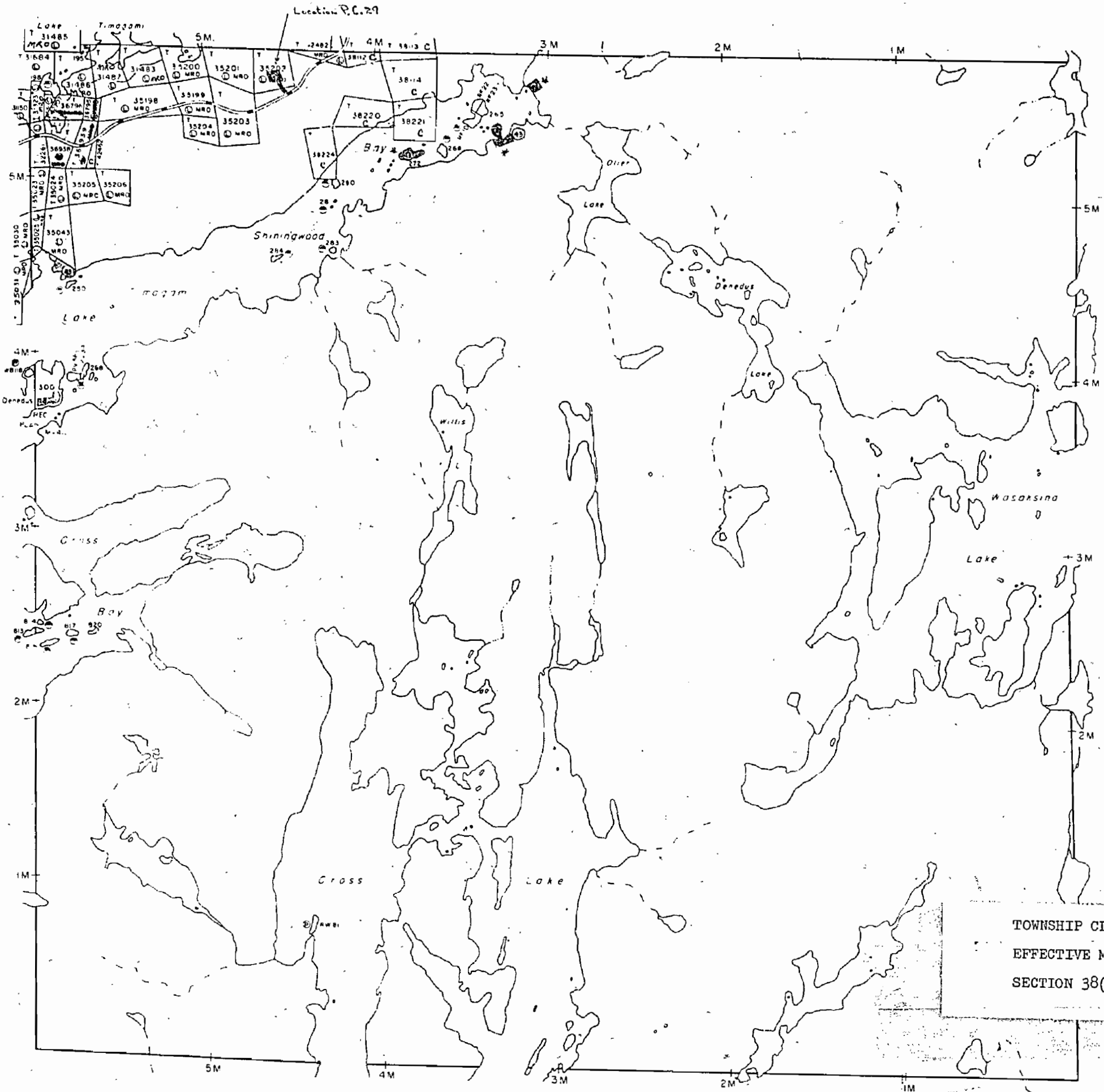


YATES

PLAN NO. M.616

MINISTRY OF NATURAL RESOURCES

SURVEY BRANCH



Phyllis Twp. - M.567

Law Twp. - M.529

Location P.C.29 - Plan 36R-5941 See Yates Land Rtl.

Torrington Twp. - M.605

Briggs Twp. - M.428

THE TOWNSHIP OF
OF
YATES

DISTRICT OF
NIPISSING

SUDBURY
MINING DIVISION

SCALE: 1-INCH 40 CHAINS

LEGEND

PATENTED LAND	Ⓟ
CROWN LAND SALE	C.S.
LEASES	Ⓛ
LOCATED LAND	Loc.
LICENSE OF OCCUPATION	L.O.
MINING RIGHTS ONLY	M.R.O.
SURFACE RIGHTS ONLY	S.R.O.
ROADS	—
IMPROVED ROADS	—
KING'S HIGHWAYS	—
RAILWAYS	—
POWER LINES	—
MARSH OR MUSKEG	—
MINES	Ⓜ
CANCELLED	Ⓧ
S.R.O. PATENTED	Ⓟ

NOTES

- 400' Surface Rights Reservation around all lakes and rivers.

- Islands in Lake Timagami not open for staking

- Flooding rights reserved around Cross Lake to contour 965' to H.E.P.C.-L.O 5420
File: 9093, Vol.4

- Areas withdrawn from staking under Section 43 of the Mining Act (R.S.O.-1970)
File Date Disposition

- * IN SERVICE 1983 0805 - V

- * Township closed to staking effective May 8th 1978 Sec 38 (f) of the Mining Act.

- * TOWNSHIP CLOSED TO STAKING EFFECTIVE MARCH 16, 1984, SECTION 36 OF THE MINING ACT.

YATES

PLAN NO. **M.616**

ONTARIO
MINISTRY OF NATURAL RESOURCES
SURVEYS AND MAPPING BRANCH

Phyllis Twp. - M.567

Law Twp. - M.529

Torrington Twp. - M.605

