Agutua Lake Area – M.2204

Windigo Lake (West Part) Area – M.2543

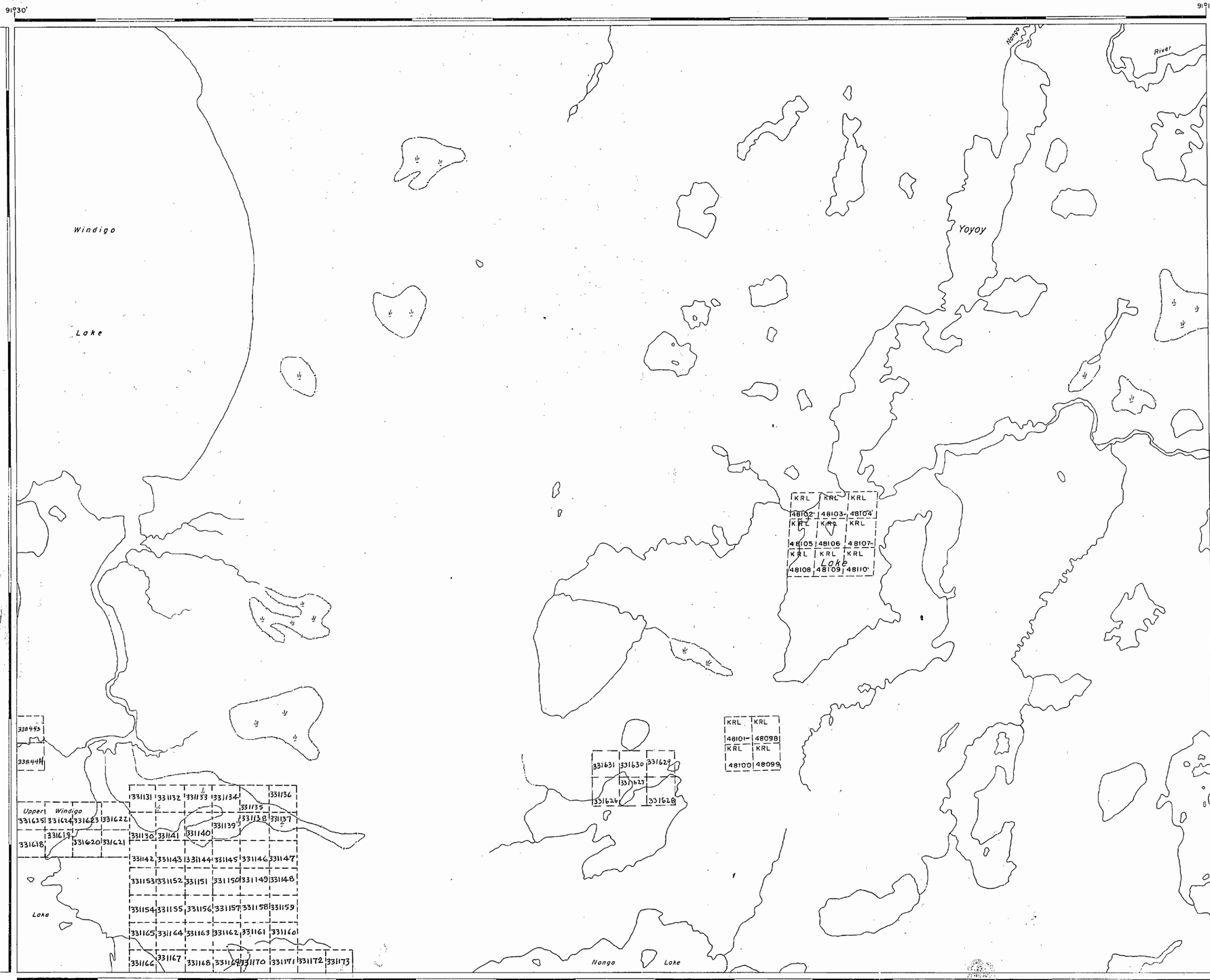

Nango Lake Area – M.2417

AREA OF

YOYOY LAKE

DISTRICT OF
KENORA
PATRICIA PORTION

RED LAKE
MINING DIVISION

SCALE: 1-INCH = 40 CHAINS

LEGEND

PATENTED LAND	Ⓟ
CROWN LAND SALE	C.S.
LEASES	Ⓛ
LOCATED LAND	Loc.
LICENSE OF OCCUPATION	L.O.
MINING RIGHTS ONLY	M.R.O.
SURFACE RIGHTS ONLY	S.R.O.
ROADS	
IMPROVED ROADS	
KING'S HIGHWAYS	
RAILWAYS	
POWER LINES	
MARSH OR MUSKEG	
MINES	
CANCELLED	C.

NOTES

400' Reserve around all Lakes & Rivers to Dept. of Lands & Forests.

NOT TO BE USED FOR SURVEY PURPOSES

G-2276

RED LAKE MINING DIVISION
JUL 25 1960
RED LAKE, ONT.

PLAN NO. M.2167

DEPARTMENT OF MINES
— ONTARIO —

Bob K.

Blow Up

NOTES

400' surface rights reservation along the shores of all lakes and rivers.

DATE OF ISSUE FEB 26 1974

AGUTUA LAKE AREA M.2204

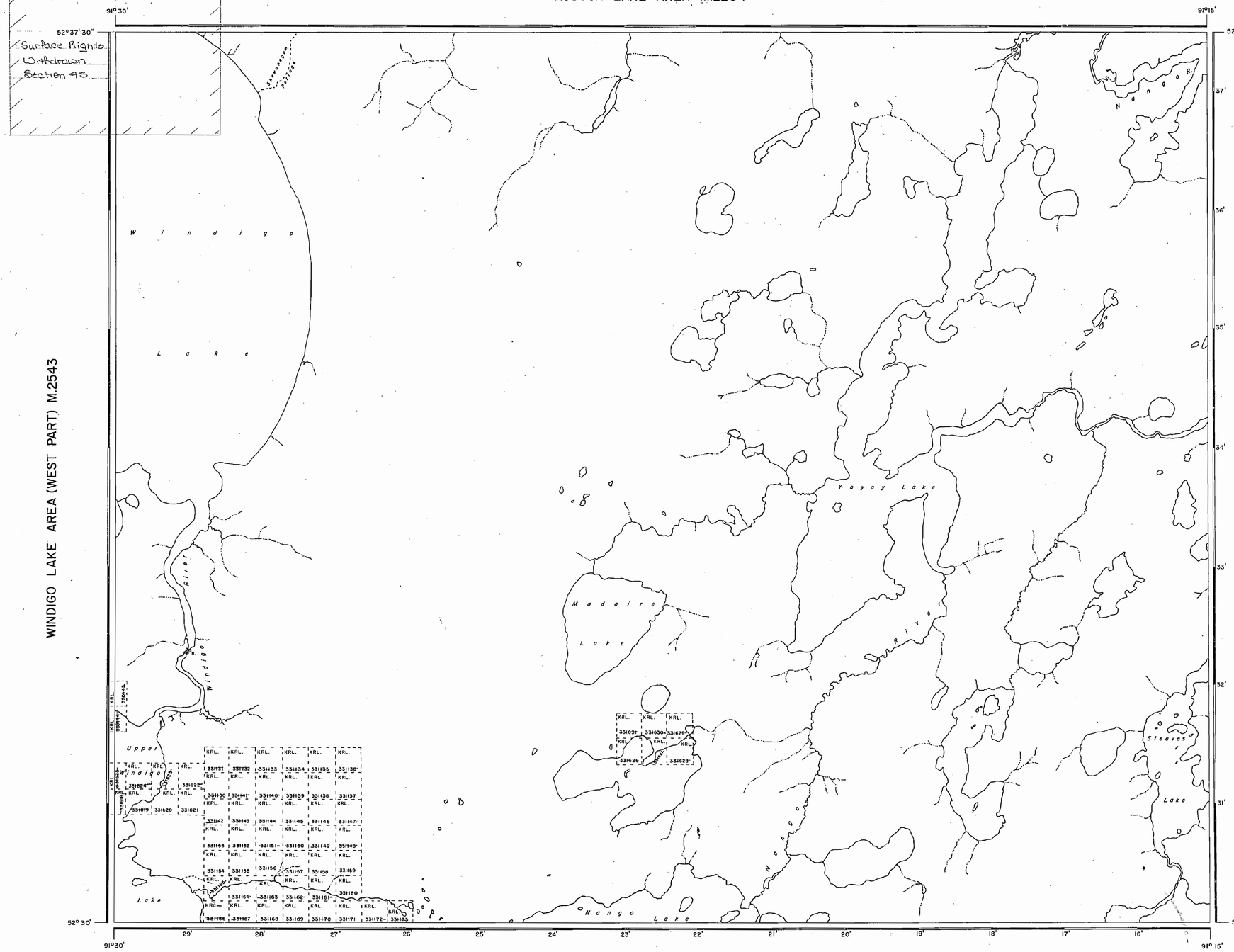

RED LAKE MINING DIV. RECEIVED MAR - 1 1974 AM PM 7 8 9 10 11 12 1 2 3 4 5 6

//////// Surface Rights only withdrawn from staking order No. W.61/76 dated October 13, 1976 section 43 of the Mining Act.

LEGEND

- HIGHWAY AND ROUTE No.
- OTHER ROADS
- TRAILS
- SURVEYED LINES:
  - TOWNSHIPS, BASE LINES, ETC.
  - LOTS, MINING CLAIMS, PARCELS, ETC.
- UNSURVEYED LINES:
  - LOT LINES
  - PARCEL BOUNDARY
  - MINING CLAIMS ETC.
- RAILWAY AND RIGHT OF WAY
- UTILITY LINES
- NON-PERENNIAL STREAM
- FLOODING OR FLOODING RIGHTS
- SUBDIVISION
- ORIGINAL SHORELINE
- MARSH OR MUSKEG
- MINES

DISPOSITION OF CROWN LANDS

TYPE OF DOCUMENT	SYMBOL
PATENT, SURFACE & MINING RIGHTS	●
" SURFACE RIGHTS ONLY	◓
" MINING RIGHTS ONLY	◒
LEASE, SURFACE & MINING RIGHTS	■
" SURFACE RIGHTS ONLY	◨
" MINING RIGHTS ONLY	◧
LICENCE OF OCCUPATION	▼
CROWN LAND SALE	C.S.
ORDER-IN-COUNCIL	OC
RESERVATION	⊘
CANCELLED	⊘
SAND & GRAVEL	⊘

SCALE : 1 INCH = 40 CHAINS

FEET 0 500 1000 2000 4000 6000 8000

METRES 0 200 400 600 800 1KM 2KM

ACRES	HECTARES
40	16

AREA G-2276

YOYOY LAKE

DISTRICT KENORA PATRICIA PORTION

MINING DIVISION RED LAKE

Ministry of Natural Resources

Ontario Surveys and Mapping Branch

Date DEC. 7, 73. | Plan No. M.2167

National Topographical Series 5389.

525912

NOTES

400' surface rights reservation along the shores of all lakes and rivers.

Areas withdrawn from staking under Section 43 of the Mining Act, R.S.O. 1970.

Order No.	File	Date	Disposition

RED LAKE MINING RECORDER
JAN 25 1977
AM 7 8 9 10 11 12 1 2 3 4 5 6 PM

DATE OF ISSUE JAN 19 1977

AGUTUA LAKE AREA M.2204

WINDIGO LAKE AREA (WEST PART) M.2543

NANGO LAKE AREA M.2417

LEGEND

- HIGHWAY AND ROUTE No.
- OTHER ROADS
- TRAILS
- SURVEYED LINES:
  - TOWNSHIPS, BASE LINES, ETC.
  - LOTS, MINING CLAIMS, PARCELS, ETC.
- UNSURVEYED LINES:
  - LOT LINES
  - PARCEL BOUNDARY
  - MINING CLAIMS ETC.
- RAILWAY AND RIGHT OF WAY
- UTILITY LINES
- NON-PERENNIAL STREAM
- FLOODING OR FLOODING RIGHTS
- SUBDIVISION
- ORIGINAL SHORELINE
- MARSH OR MUSKEG
- MINES

DISPOSITION OF CROWN LANDS

TYPE OF DOCUMENT	SYMBOL
PATENT, SURFACE & MINING RIGHTS	●
" SURFACE RIGHTS ONLY	◓
" MINING RIGHTS ONLY	◒
LEASE, SURFACE & MINING RIGHTS	■
" SURFACE RIGHTS ONLY	◨
" MINING RIGHTS ONLY	◩
LICENCE OF OCCUPATION	▼
CROWN LAND SALE	C.S.
ORDER-IN-COUNCIL	OC
RESERVATION	Ⓡ
CANCELLED	Ⓧ
SAND & GRAVEL	Ⓢ

SCALE : 1 INCH = 40 CHAINS

FEET 0 500 1000 2000 4000 6000 8000

METRES 0 200 400 600 800 1 KM 2 KM

ACRES	HECTARES
40	16

AREA G-2276

YOYOY LAKE

DISTRICT

KENORA
PATRICIA PORTION

MINING DIVISION

RED LAKE

Ministry of Natural Resources
Ontario Surveys and Mapping Branch

Date	Plan No.
DEC. 7, 73.	M.2167
National Topographical Series 53B9	

525912

NOTES

400' surface rights reservation along the shores of all lakes and rivers.

Areas withdrawn from staking under Section 43 of the Mining Act, R.S.O. 1970.

Order No.	File	Date	Disposition
Surface Rights Only of the area shown outlined in red One mile wide withdrawn Section 43 of the mining Act. Order No. W.32/78 Dated June 12th, 1978			

AGUTUA LAKE AREA M.2204

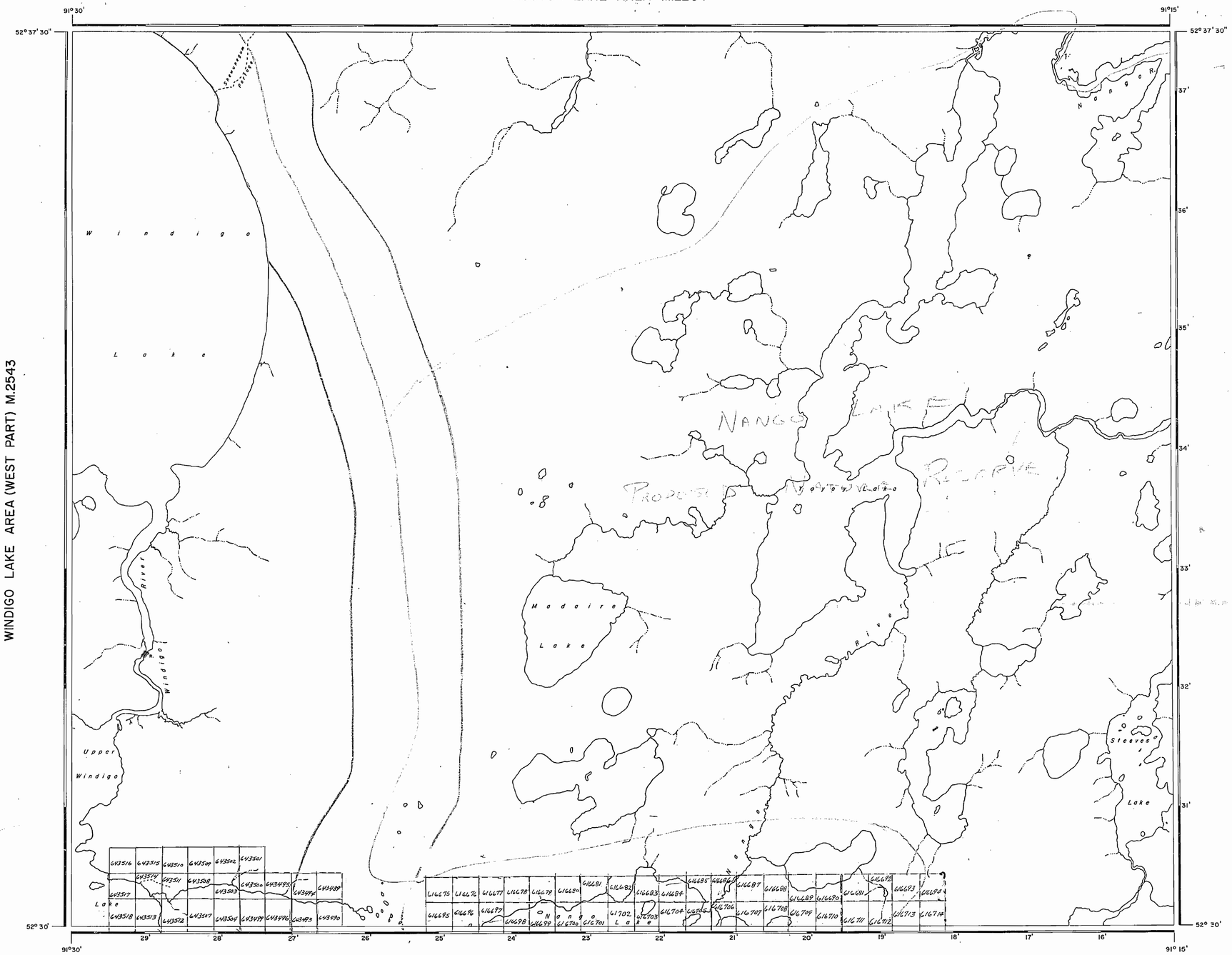

WINDIGO LAKE AREA (WEST PART) M.2543

NANGO LAKE AREA M.2417

525912

DATE OF ISSUE
MAY - 4 1978

RED LAKE MINING DIV.
RECEIVED
MAY - 9 1978
A.M. P.M.
7 8 9 10 11 12 1 2 3 4 5 6

LEGEND

- HIGHWAY AND ROUTE No.
- OTHER ROADS
- TRAILS
- SURVEYED LINES:
  - TOWNSHIPS, BASE LINES, ETC.
  - LOTS, MINING CLAIMS, PARCELS, ETC.
- UNSURVEYED LINES:
  - LOT LINES
  - PARCEL BOUNDARY
  - MINING CLAIMS ETC.
- RAILWAY AND RIGHT OF WAY
- UTILITY LINES
- NON-PERENNIAL STREAM
- FLOODING OR FLOODING RIGHTS
- SUBDIVISION
- ORIGINAL SHORELINE
- MARSH OR MUSKEG
- MINES

DISPOSITION OF CROWN LANDS

TYPE OF DOCUMENT	SYMBOL
PATENT, SURFACE & MINING RIGHTS	●
" SURFACE RIGHTS ONLY	◒
" MINING RIGHTS ONLY	◓
LEASE, SURFACE & MINING RIGHTS	■
" SURFACE RIGHTS ONLY	◪
" MINING RIGHTS ONLY	◩
LICENCE OF OCCUPATION	▼
CROWN LAND SALE	C.S.
ORDER-IN-COUNCIL	OC
RESERVATION	Ⓡ
CANCELLED	Ⓧ
SAND & GRAVEL	Ⓢ

SCALE : 1 INCH = 40 CHAINS

FEET 0 500 1000 2000 4000 6000 8000
METRES 0 200 400 600 800 1 KM 2 KM

ACRES	HECTARES
40	16

AREA G-2276

YOYOY LAKE

DISTRICT
KENORA
PATRICIA PORTION

MINING DIVISION
RED LAKE

Ministry of Natural Resources
Ontario Surveys and Mapping Branch

Date DEC. 7, 73.
National Topographical Series 53B9
Plan No. M.2167

AGUTUA LAKE AREA M.2204

WINDIGO LAKE AREA (WEST PART) M.2543

NANGO LAKE AREA M.2417

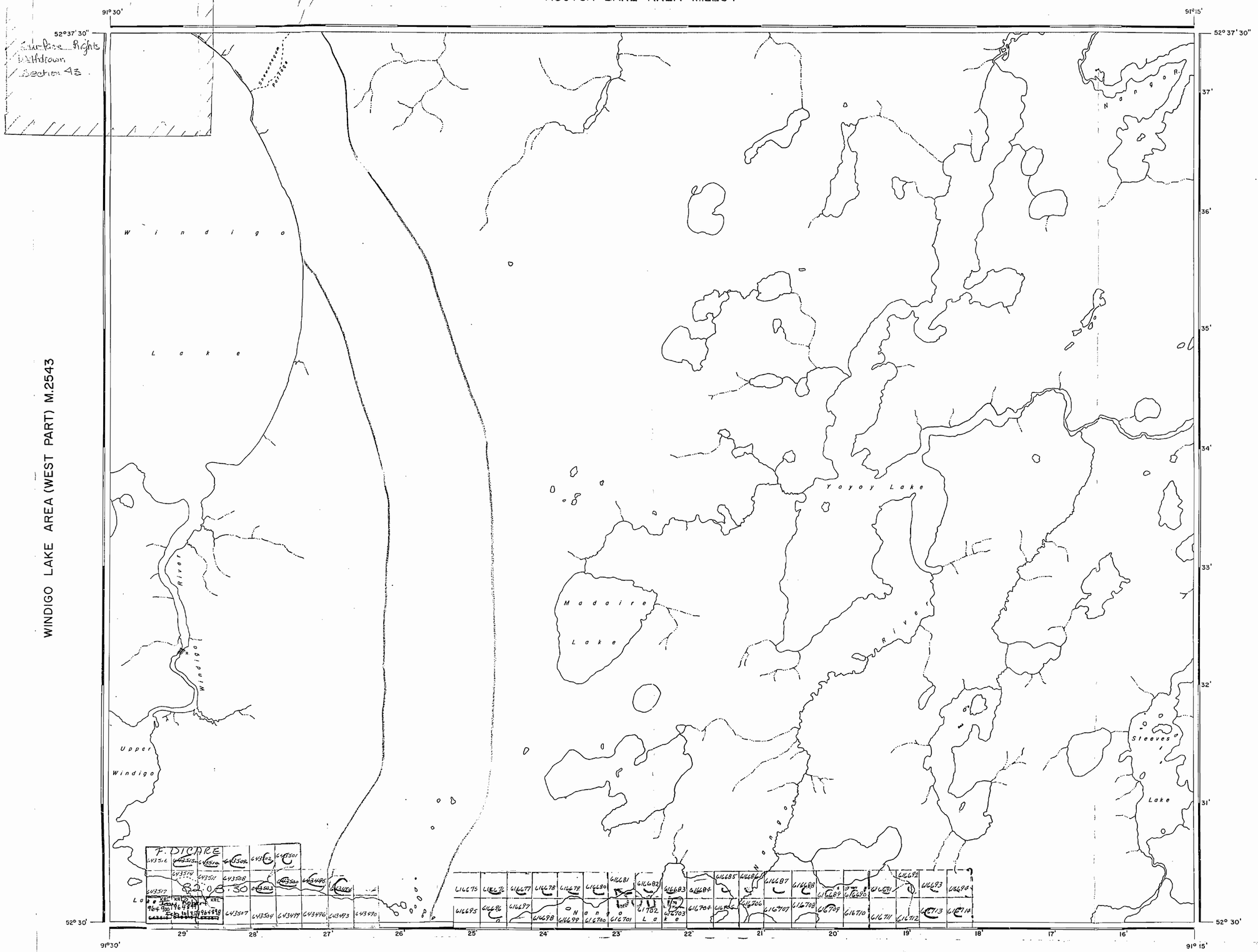

Surface Rights Only Withdrawn from Staking Under Reg. W.61/7 October 15, 1976 Section 43 of the Mining Act.
Surface Rights Only of the above claims are hereby released from withdrawal Section 43 of the Mining Act Order No. W.32/78 Dated June 14, 1978

LEGEND

- HIGHWAY AND ROUTE No.
- OTHER ROADS
- TRAILS
- SURVEYED LINES:
  - TOWNSHIPS, BASE LINES, ETC.
  - LOTS, MINING CLAIMS, PARCELS, ETC.
- UNSURVEYED LINES:
  - LOT LINES
  - PARCEL BOUNDARY
  - MINING CLAIMS ETC.
- RAILWAY AND RIGHT OF WAY
- UTILITY LINES
- NON-PERENNIAL STREAM
- FLOODING OR FLOODING RIGHTS
- SUBDIVISION
- ORIGINAL SHORELINE
- MARSH OR MUSKEG
- MINES

DISPOSITION OF CROWN LANDS

TYPE OF DOCUMENT	SYMBOL
PATENT, SURFACE & MINING RIGHTS	
" SURFACE RIGHTS ONLY	
" MINING RIGHTS ONLY	
LEASE, SURFACE & MINING RIGHTS	
" SURFACE RIGHTS ONLY	
" MINING RIGHTS ONLY	
LICENCE OF OCCUPATION	
CROWN LAND SALE	C.S.
ORDER-IN-COUNCIL	OC
RESERVATION	
CANCELLED	
SAND & GRAVEL	

DIVISION OF MINES
RECEIVED
1 5 1981
OFFICE OF THE
RESIDENT GEOLOGIST
RED LAKE

SCALE : 1 INCH 40 CHAINS

FEET 0 500 1000 2000 4000 6000 8000
METRES 0 200 400 600 800 1 KM 2 KM

ACRES	HECTARES
40	16

AREA

YOYOY LAKE

DISTRICT

KENORA
PATRICIA PORTION

MINING DIVISION

RED LAKE

M.2167

YOYOY LAKE
53B/NW/11
G.2276

Ontario
Date DEC.
National Topographical Series
5389

YOYOY LAKE
M.2167

NOTES

400' surface rights reservation along the shores of all lakes and rivers.

Areas withdrawn from staking under Section 43 of the Mining Act, R.S.O. 1970.

Order No.	File	Date	Disposition
(R) W.32/78	188521	9/6/78	S.R.O.

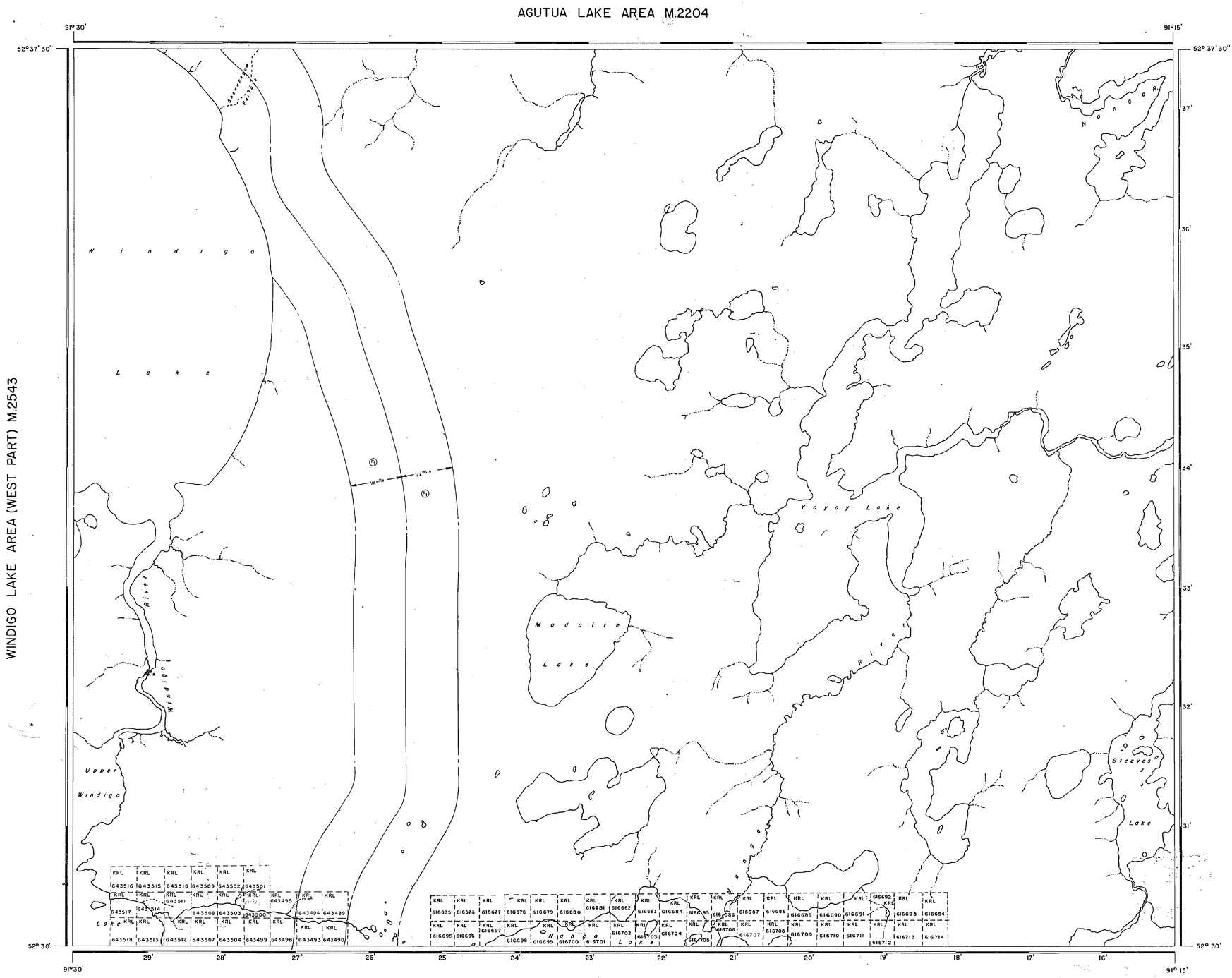

RED LAKE MINING OFF. RECEIVED JUN 17 1958 A.M. P.M.

LEGEND

HIGHWAY AND ROUTE No.
OTHER ROADS
TRAILS
SURVEYED LINES:
TOWNSHIPS, BASE LINES, ETC.
LOTS, MINING CLAIMS, PARCELS, ETC.
UNSURVEYED LINES:
LOT LINES
PARCEL BOUNDARY
MINING CLAIMS ETC.
RAILWAY AND RIGHT OF WAY
UTILITY LINES
NON-PERENNIAL STREAM
FLOODING OR FLOODING RIGHTS
SUBDIVISION
ORIGINAL SHORELINE
MARSH OR MUSKEG
MINES

DISPOSITION OF CROWN LANDS

TYPE OF DOCUMENT	SYMBOL
PATENT, SURFACE & MINING RIGHTS	●
SURFACE RIGHTS ONLY	◓
MINING RIGHTS ONLY	◒
LEASE, SURFACE & MINING RIGHTS	■
SURFACE RIGHTS ONLY	▟
MINING RIGHTS ONLY	▜
LICENCE OF OCCUPATION	▼
CROWN LAND SALE	C.S.
ORDER-IN-COUNCIL	OC
RESERVATION	(R)
CANCELLED	(C)
SAND & GRAVEL	(S)

SCALE: 1 INCH 40 CHAINS

FEET 0 500 1000 2000 4000 6000 8000
METRES 0 200 400 600 800 1 KM 2 KM

ACRES	HECTARES
40	16

AREA

YOYOY LAKE

DISTRICT

KENORA
PATRICIA PORTION

MINING DIVISION

RED LAKE G-20276

Ministry of Natural Resources
Ontario Surveys and Mapping Branch

Date	Plan No.
DEC. 7, 73.	M.2167
National Topographical Series 53B9	

525912

REFERENCES

AREAS WITHDRAWN FROM DISPOSITION

M.R.O. — MINING RIGHTS ONLY
S.R.O. — SURFACE RIGHTS ONLY
M.& S. — MINING AND SURFACE RIGHTS

Description	Order No.	Date	Disposition	File
(M)	W.36/75	7/6/78	S.R.O.	(8002)
(A)	Reference	0.12/77	19/10/78	S.R.O.

AGUTUA LAKE AREA G-1924

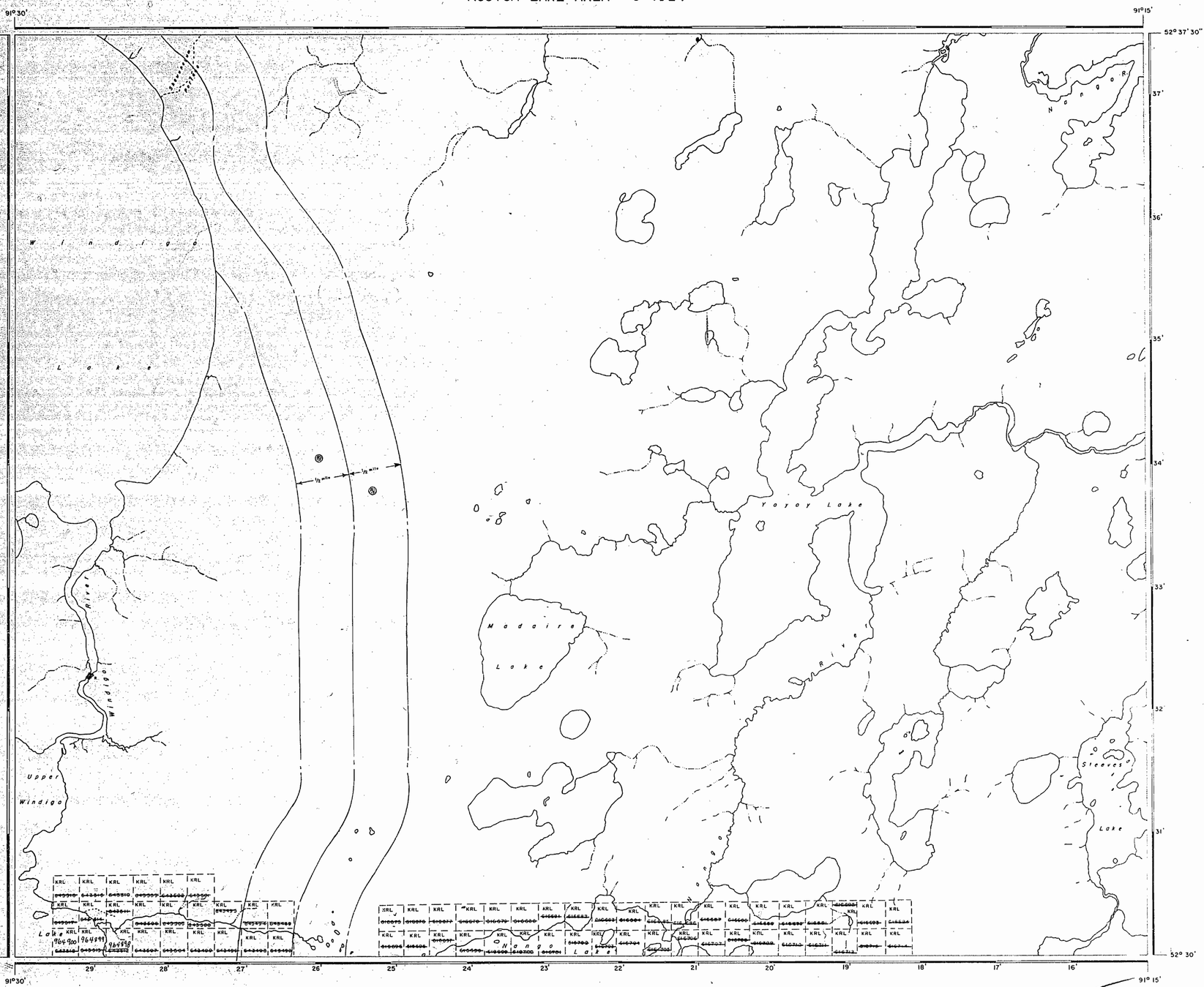

LEGEND

HIGHWAY AND ROUTE No.
OTHER ROADS
TRAILS
SURVEYED LINES:
TOWNSHIPS, BASE LINES, ETC.
LOTS, MINING CLAIMS, PARCELS, ETC.
UNSURVEYED LINES:
LOT LINES
PARCEL BOUNDARY
MINING CLAIMS ETC.
RAILWAY AND RIGHT OF WAY
UTILITY LINES
NON-PERENNIAL STREAM
FLOODING OR FLOODING RIGHTS
SUBDIVISION OR COMPOSITE PLAN
RESERVATIONS
ORIGINAL SHORELINE
MARSH OR MUSKEG
MINES
TRAVERSE MONUMENT

DISPOSITION OF CROWN LANDS

TYPE OF DOCUMENT	SYMBOL
PATENT, SURFACE & MINING RIGHTS	●
" , SURFACE RIGHTS ONLY	◓
" , MINING RIGHTS ONLY	◒
LEASE, SURFACE & MINING RIGHTS	■
" , SURFACE RIGHTS ONLY	⬒
" , MINING RIGHTS ONLY	⬓
LICENCE OF OCCUPATION	▼
ORDER-IN-COUNCIL	OC
RESERVATION	◔
CANCELLED	⊗
SAND & GRAVEL	◔

NOTE: MINING RIGHTS IN PARCELS PATENTED PRIOR TO MAY 6, 1913, VESTED IN ORIGINAL PATENTEE BY THE PUBLIC LANDS ACT, R.S.O. 1970, CHAP. 380, SEC. 63, SUBSEC. 1

Feb 17/87
Sept. 13/88
Nov 6/89

SCALE: 1 INCH = 40 CHAINS

FEET: 0 1000 2000 4000 6000 8000
METRES: 0 200 1000 (1 KM) 2000 (2 KM)

AREA

YOYOY LAKE

M.N.R. ADMINISTRATIVE DISTRICT
SIOUX LOOKOUT
MINING DIVISION
PATRICIA
LAND TITLES / REGISTRY DIVISION
KENORA (PATRICIA PORTION)

Ministry of Natural Resources — Land Management Branch — Ontario

Date MARCH, 1984
Number G-2276

RED LAKE MINING DIV. RECEIVED AUG - 2 1984 A.M. P.M. 7 8 9 10 11 12 1 2 3 4 5 6

525912

2167

NOTES

400' surface rights reservation along the shores of all lakes and rivers.

DATE OF ISSUE FEB 26 1974

AGUTUA LAKE AREA M.2204

WINDIGO LAKE AREA (WEST PART) M.2543

NANGO LAKE AREA M.2417

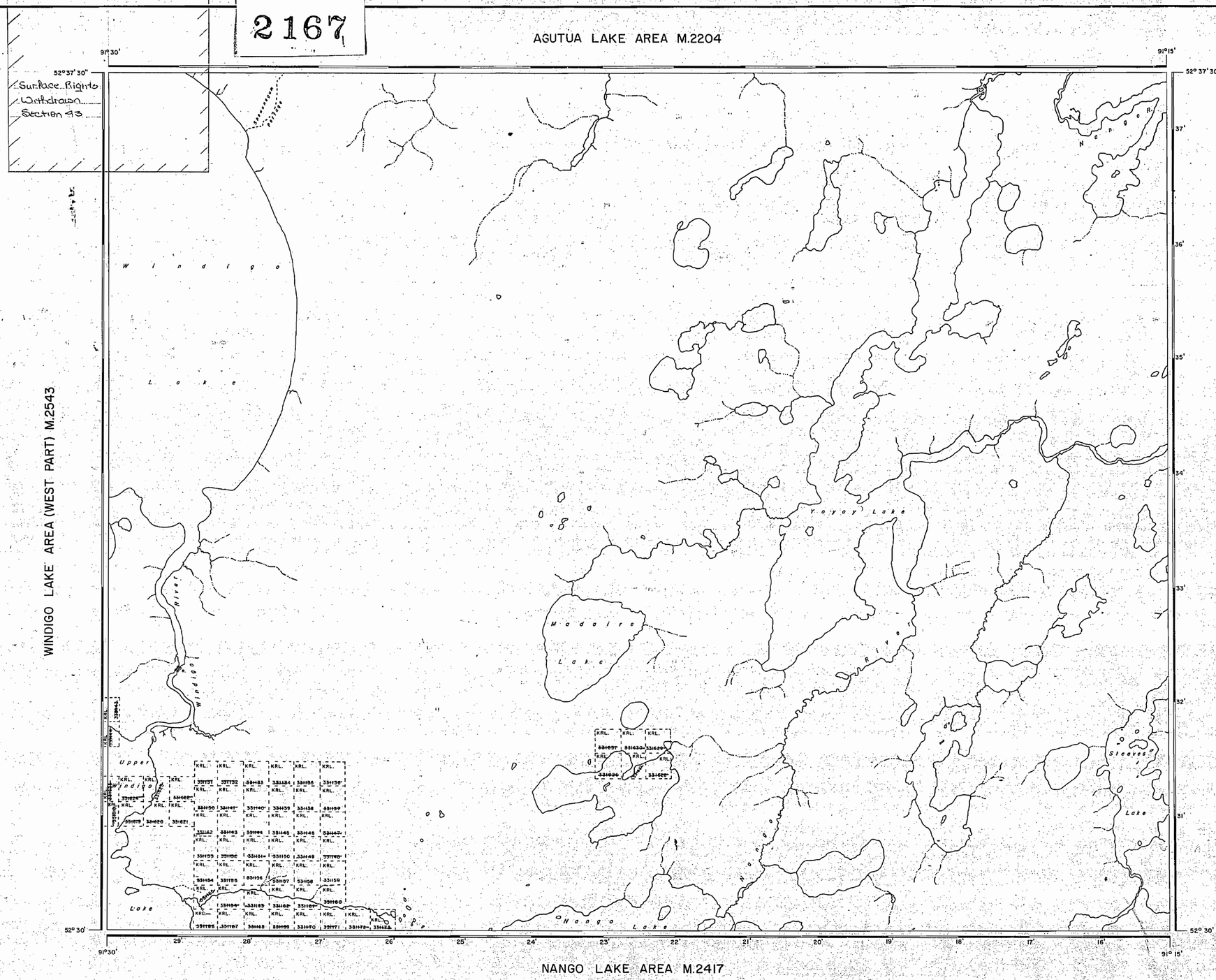

525912

RED LAKE MINING DIV.
RECEIVED
MAR - 1 1974
AM 7 8 9 10 11 12 1 2 3 4 5 6 PM

//////// Surface rights only withdrawn from staking order No. W.61/70 dated October 13, 1976 Section 43 of the Mining Act.

LEGEND

- HIGHWAY AND ROUTE No.
- OTHER ROADS
- TRAILS
- SURVEYED LINES:
  - TOWNSHIPS, BASE LINES, ETC.
  - LOTS, MINING CLAIMS, PARCELS, ETC.
- UNSURVEYED LINES:
  - LOT LINES
  - PARCEL BOUNDARY
  - MINING CLAIMS ETC.
- RAILWAY AND RIGHT OF WAY
- UTILITY LINES
- NON-PERENNIAL STREAM
- FLOODING OR FLOODING RIGHTS
- SUBDIVISION
- ORIGINAL SHORELINE
- MARSH OR MUSKEG
- MINES

DISPOSITION OF CROWN LANDS

TYPE OF DOCUMENT	SYMBOL
PATENT, SURFACE & MINING RIGHTS	●
" SURFACE RIGHTS ONLY	◐
" MINING RIGHTS ONLY	◑
LEASE, SURFACE & MINING RIGHTS	■
" SURFACE RIGHTS ONLY	◪
" MINING RIGHTS ONLY	◩
LICENCE OF OCCUPATION	▼
CROWN LAND SALE	CS
ORDER-IN-COUNCIL	OC
RESERVATION	Ⓡ
CANCELLED	Ⓒ
SAND & GRAVEL	Ⓢ

SCALE: 1 INCH = 40 CHAINS

FEET 0 500 1000 2000 3000 4000 5000 6000
METRES 0 200 400 600 800 1 KM 2 KM

ACRES	HECTARES
40	16

AREA

YOYOY LAKE

DISTRICT

KENORA
PATRICIA PORTION

MINING DIVISION

RED LAKE

Ministry of Natural Resources
Ontario
Surveys and Mapping Branch

Date	Plan No.
DEC. 7, 73.	M.2167
National Topographical Series 5389.	

2167

Agutua Lake Area - M.2204

Windigo Lake (West Part) Area - M.2543

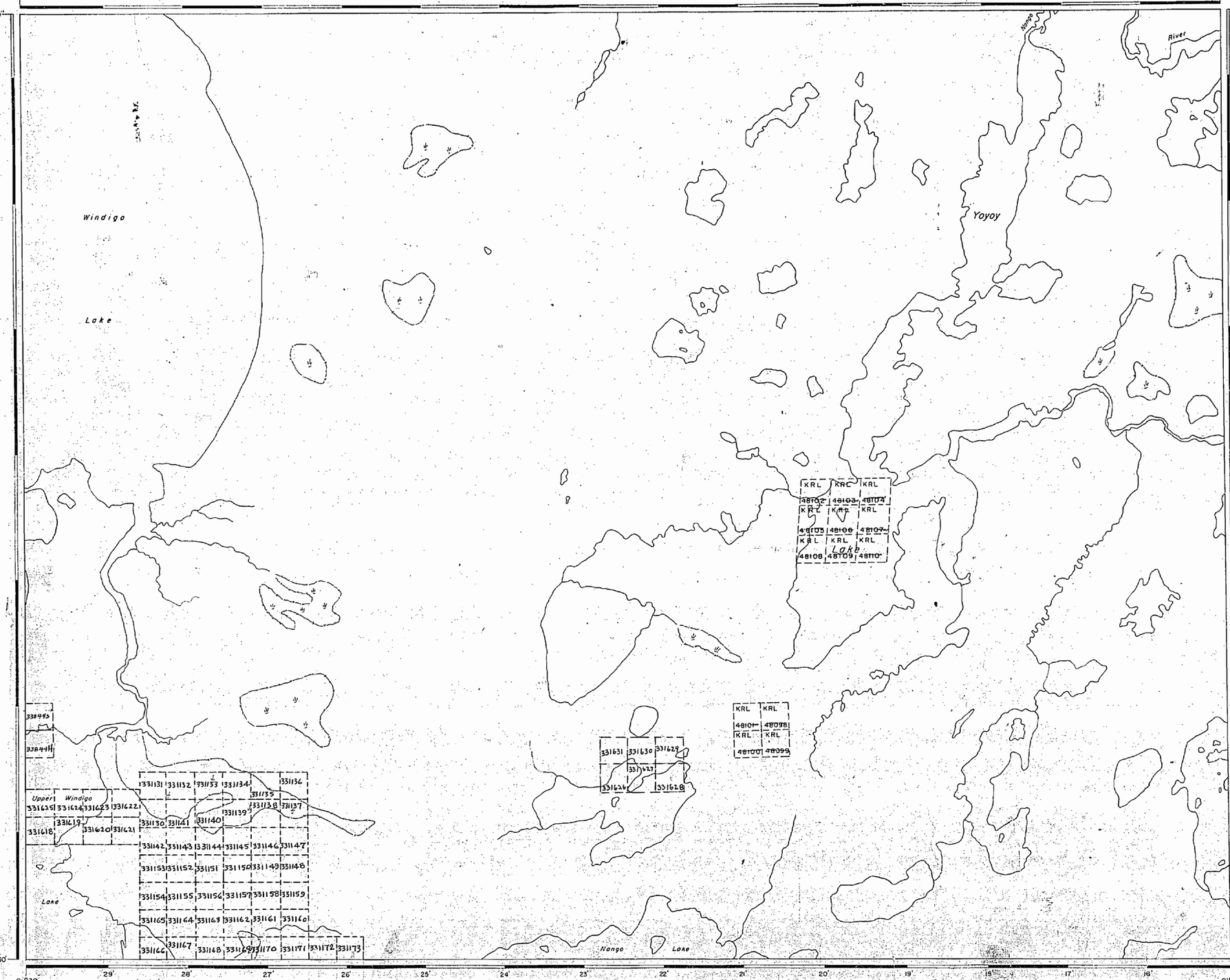

Nango Lake Area - M.2417

AREA OF

YOYOY LAKE

DISTRICT OF
KENORA
PATRICIA PORTION

RED LAKE
MINING DIVISION

SCALE: 1-INCH = 40 CHAINS

LEGEND

PATENTED LAND	Ⓟ
CROWN LAND SALE	C.S.
LEASES	Ⓛ
LOCATED LAND	Loc.
LICENSE OF OCCUPATION	L.O.
MINING RIGHTS ONLY	M.R.O.
SURFACE RIGHTS ONLY	S.R.O.
ROADS	
IMPROVED ROADS	
KING'S HIGHWAYS	
RAILWAYS	
POWER LINES	
MARSH OR MUSKEG	
MINES	
CANCELLED	C.

NOTES

400' Reserve around all Lakes & Rivers to Dept. of Lands & Forests.

NOT TO BE USED FOR SURVEY PURPOSES

RED LAKE MINING DIVISION
JUL 25 1960
RED LAKE, ONT.

PLAN NO. M.2167

DEPARTMENT OF MINES
— ONTARIO —

Bob K.

Blow Up

REFERENCES

AREAS WITHDRAWN FROM DISPOSITION

M.R.O. – MINING RIGHTS ONLY

S.R.O. – SURFACE RIGHTS ONLY

M.+S. – MINING AND SURFACE RIGHTS

Description	Order No.	Date	Disposition	File
(R)	4.35/79	9/8/79	S.R.O.	(1888)
(R)	Reopened	08/12/89	19/01/89	S.R.O.

Feb 1/14

AGUTUA LAKE AREA G-1924

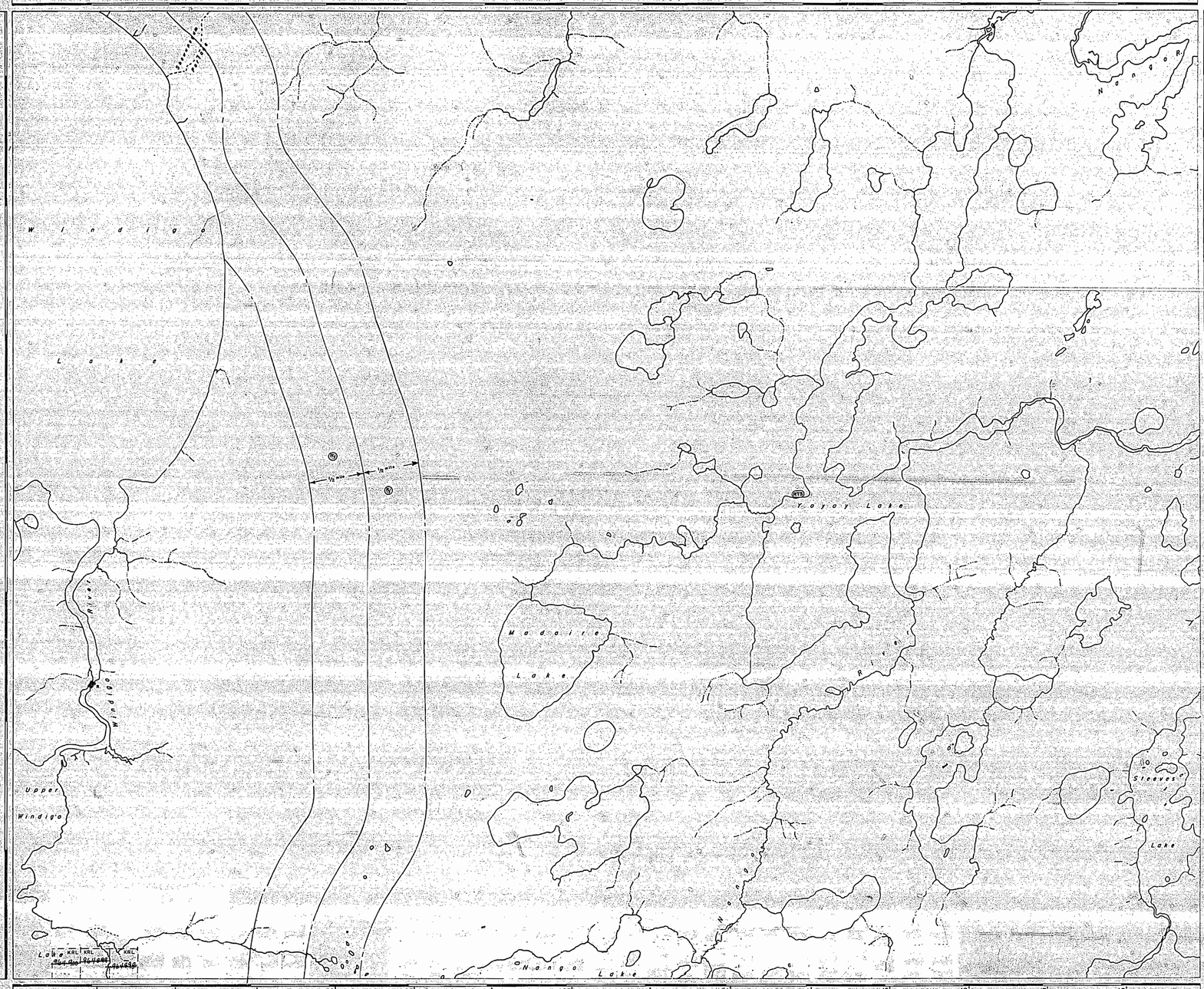

WINDIGO LAKE AREA (WEST PART) G-2267

NANGO LAKE AREA G-2138

RED LAKE MINING DIV.
RECEIVED
AUG - 2 1984
A.M. 7 8 9 10 11 12 1 2 3 4 5 6 P.M.

LEGEND

- HIGHWAY AND ROUTE No.
- OTHER ROADS
- TRAILS
- SURVEYED LINES:
  - TOWNSHIPS, BASE LINES, ETC.
  - LOTS, MINING CLAIMS, PARCELS, ETC.
- UNSURVEYED LINES:
  - LOT LINES
  - PARCEL BOUNDARY
  - MINING CLAIMS ETC.
- RAILWAY AND RIGHT OF WAY
- UTILITY LINES
- NON-PERENNIAL STREAM
- FLOODING OR FLOODING RIGHTS
- SUBDIVISION OR COMPOSITE PLAN
- RESERVATIONS
- ORIGINAL SHORELINE
- MARSH OR MUSKEG
- MINES
- TRAVERSE MONUMENT
- REMOTE TOURIST SET-UP (RTS)

DISPOSITION OF CROWN LANDS

TYPE OF DOCUMENT	SYMBOL
PATENT, SURFACE & MINING RIGHTS	●
" " SURFACE RIGHTS ONLY	◐
" " MINING RIGHTS ONLY	◑
LEASE, SURFACE & MINING RIGHTS	■
" " SURFACE RIGHTS ONLY	◧
" " MINING RIGHTS ONLY	◨
LICENCE OF OCCUPATION	▼
ORDER-IN-COUNCIL	OC
RESERVATION	⊛
CANCELLED	⊘
SAND & GRAVEL	⊛

NOTE: MINING RIGHTS IN PARCELS PATENTED PRIOR TO MAY 6, 1913, VESTED IN ORIGINAL PATENTEE BY THE PUBLIC LANDS ACT, R.S.O. 1970, CHAP. 380, SEC. 63, SUBSEC. 1.

AREA IN WINDIGO TRIBAL COUNCIL PLANNING BOARD
FOR DETAILS CALL 737-1585

FEB 12 1987
RED LAKE, ONTARIO

SCALE: 1 INCH = 40 CHAINS

FEET 0 1000 2000 4000 6000 8000

METRES 0 200 1000 (1 KM) 2000 (2 KM)

THE INFORMATION THAT APPEARS ON THIS MAP HAS BEEN COMPILED FROM VARIOUS SOURCES, AND ACCURACY IS NOT GUARANTEED. THOSE WISHING TO STAKE MINING CLAIMS SHOULD CONSULT WITH THE MINING RECORDER, MINISTRY OF NORTHERN DEVELOPMENT AND MINES, FOR ADDITIONAL INFORMATION ON THE STATUS OF THE LANDS SHOWN HEREON.

AREA

YOYOY LAKE

M.N.R. ADMINISTRATIVE DISTRICT

SIOUX LOOKOUT

MINING DIVISION

PATRICIA

LAND TITLES / REGISTRY DIVISION

KENORA (PATRICIA PORTION)

Ontario Ministry of Natural Resources — Land Management Branch

Date MARCH, 1984

Number G-2276

525912

2167

NOTES

400' surface rights reservation along the shores of all lakes and rivers.

DATE OF ISSUE FEB 26 1974

AGUTUA LAKE AREA M.2204

WINDIGO LAKE AREA (WEST PART) M.2543

NANGO LAKE AREA M.2417

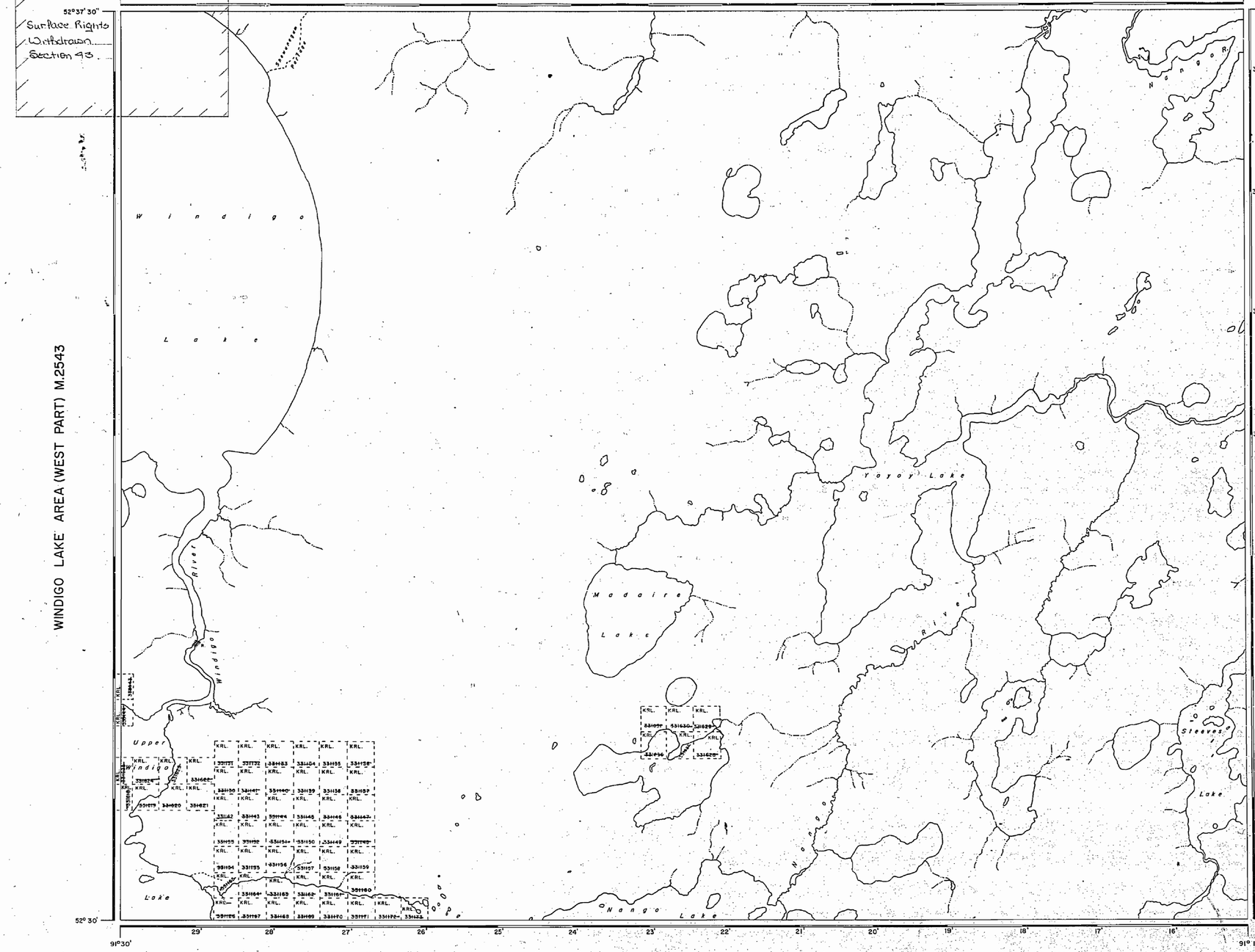

RED LAKE MINING DIV. RECEIVED MAR - 1 1974 AM 7 8 9 10 11 12 1 2 3 4 5 6 PM

//////// Surface Rights only withdrawn from staking order No. W.61/76 dated October 13, 1976 Section 43 of the Mining Act.

LEGEND

- HIGHWAY AND ROUTE No.
- OTHER ROADS
- TRAILS
- SURVEYED LINES:
  - TOWNSHIPS, BASE LINES, ETC.
  - LOTS, MINING CLAIMS, PARCELS, ETC.
- UNSURVEYED LINES:
  - LOT LINES
  - PARCEL BOUNDARY
  - MINING CLAIMS ETC.
- RAILWAY AND RIGHT OF WAY
- UTILITY LINES
- NON-PERENNIAL STREAM
- FLOODING OR FLOODING RIGHTS
- SUBDIVISION
- ORIGINAL SHORELINE
- MARSH OR MUSKEG
- MINES

DISPOSITION OF CROWN LANDS

TYPE OF DOCUMENT	SYMBOL
PATENT, SURFACE & MINING RIGHTS	
SURFACE RIGHTS ONLY	
MINING RIGHTS ONLY	
LEASE, SURFACE & MINING RIGHTS	
SURFACE RIGHTS ONLY	
MINING RIGHTS ONLY	
LICENCE OF OCCUPATION	
CROWN LAND SALE	C.S.
ORDER-IN-COUNCIL	OC
RESERVATION	
CANCELLED	
SAND & GRAVEL	

SCALE: 1 INCH = 40 CHAINS

FEET 0 500 1000 2000 4000 6000 8000

METRES 0 200 400 600 800 1KM 2KM

ACRES	HECTARES
40	16

AREA

YOYOY LAKE

DISTRICT KENORA

PATRICIA PORTION

MINING DIVISION RED LAKE

Ministry of Natural Resources

Ontario Surveys and Mapping Branch

Date DEC. 7, 73. | Plan No. M.2167

National Topographical Series 53B9

F25912

2167

Agutua Lake Area - M.2204

Windigo Lake (West Part) Area - M.2543

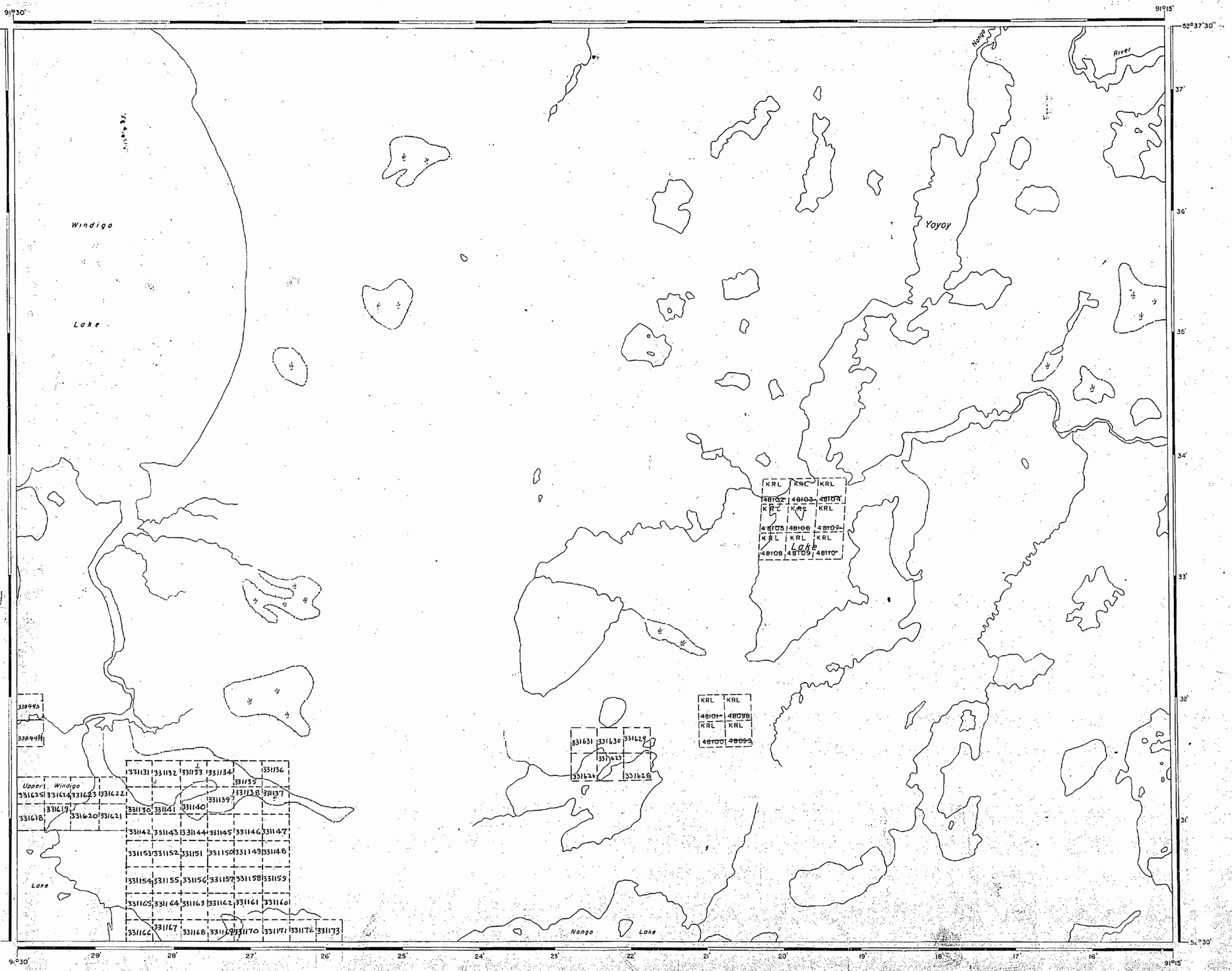

Nango Lake Area - M.2417

Bob K.

Blow Up

AREA OF

YOYOY LAKE

DISTRICT OF
KENORA
PATRICIA PORTION

RED LAKE
MINING DIVISION

SCALE: 1-INCH = 40 CHAINS

LEGEND

PATENTED LAND	Ⓟ
CROWN LAND SALE	C.S.
LEASES	Ⓛ
LOCATED LAND	Loc.
LICENSE OF OCCUPATION	L.O.
MINING RIGHTS ONLY	M.R.O.
SURFACE RIGHTS ONLY	S.R.O.
ROADS	
IMPROVED ROADS	
KING'S HIGHWAYS	
RAILWAYS	
POWER LINES	
MARSH OR MUSKEG	
MINES	
CANCELLED	C.

NOTES

400' Reserve around all Lakes & Rivers to Dept. of Lands & Forests.

NOT TO BE USED FOR SURVEY PURPOSES

RED LAKE MINING DIVISION
JUL 25 1960
RED LAKE, ONT.

PLAN NO. M.2167

DEPARTMENT OF MINES
— ONTARIO —