SHARRON LAKE M-2605

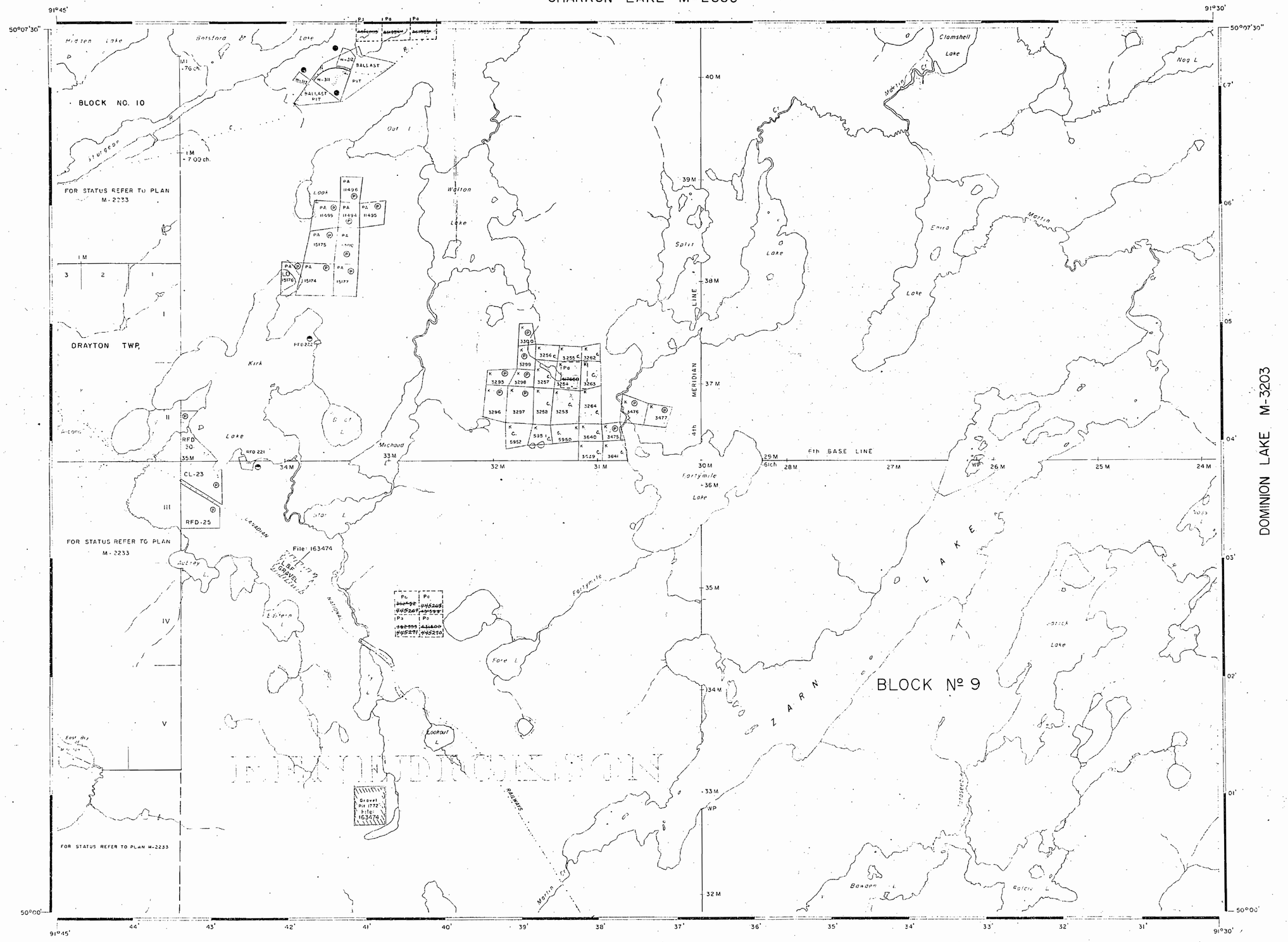

AREA OF

ZARN LAKE

DISTRICT OF KENORA

PATRICIA MINING DIVISION

SCALE: 1-INCH = 40 CHAINS

LEGEND

PATENTED LAND	Ⓟ or
PATENTED FOR SURFACE RIGHTS ONLY	
LEASES	Ⓛ
LICENSE OF OCCUPATION	L.O.
CROWN LAND SALE	C.S.
LOCATED LAND	Loc.
CANCELLED	C.
MINING RIGHTS ONLY	M.R.O.
SURFACE RIGHTS ONLY	S.R.O.
HIGHWAY & ROUTE No.	(17)
ROADS	
TRAILS	
RAILWAYS	
POWER LINES	
MARSH OR MUSKEG	
MINES	

used only with summer resort locations or when space is limited

NOTES

400' Surface Rights Reservation Around the Shores of All Lakes and Rivers

DATE OF ISSUE NOV 13 1975

#5

G-2277

PATRICIA MINING DIV. RECEIVED NOV 17 1975 AM PM

NATIONAL TOPOGRAPHIC SERIES 52 J

PLAN NO. M-2222

MINISTRY OF NATURAL RESOURCES

SURVEYS AND MAPPING BRANCH

501913

SHARRON LAKE M-2605

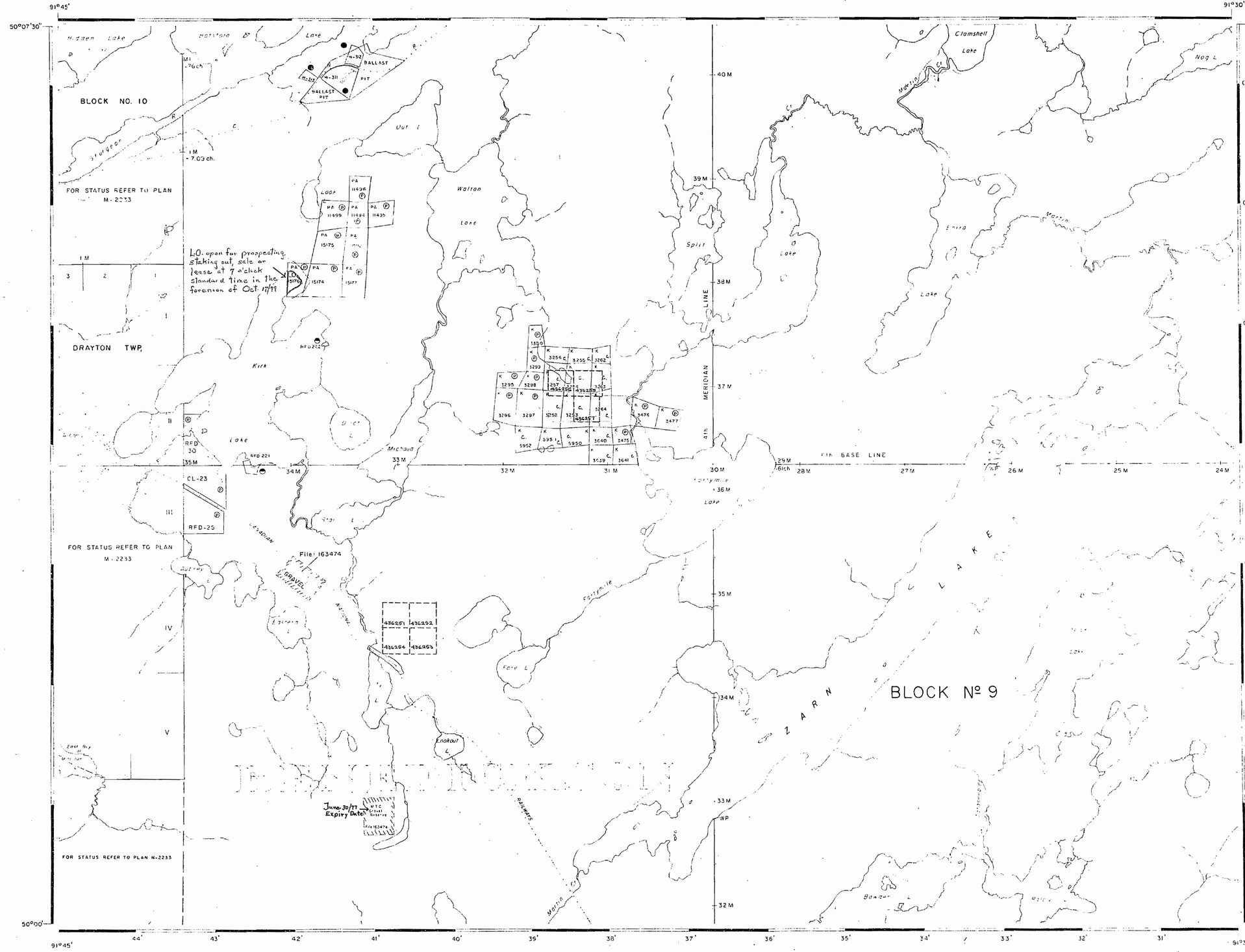

AREA OF

ZARN LAKE

DISTRICT OF KENORA

PATRICIA MINING DIVISION

SCALE: 1-INCH = 40 CHAINS

LEGEND

PATENTED LAND	(P) or ●
PATENTED FOR SURFACE RIGHTS ONLY	
LEASES	(L)
LICENSE OF OCCUPATION	L.O.
CROWN LAND SALE	C.S.
LOCATED LAND	Loc.
CANCELLED	C
MINING RIGHTS ONLY	M.R.O.
SURFACE RIGHTS ONLY	S.R.O.
HIGHWAY & ROUTE No.	(17)
ROADS	
TRAILS	
RAILWAYS	
POWER LINES	
MARSH OR MUSKEG	
MINES	

used only with summer resort locations or when space is limited

NOTES

400' Surface Rights Reservation Around the Shores of All Lakes and Rivers

April 20 1978

#6

DATE OF ISSUE JUN 14 1977

G-2277

NATIONAL TOPOGRAPHIC SERIES 52 J

PLAN NO. M-2222

MINISTRY OF NATURAL RESOURCES

SURVEYS AND MAPPING BRANCH

SHARRON LAKE M-2605

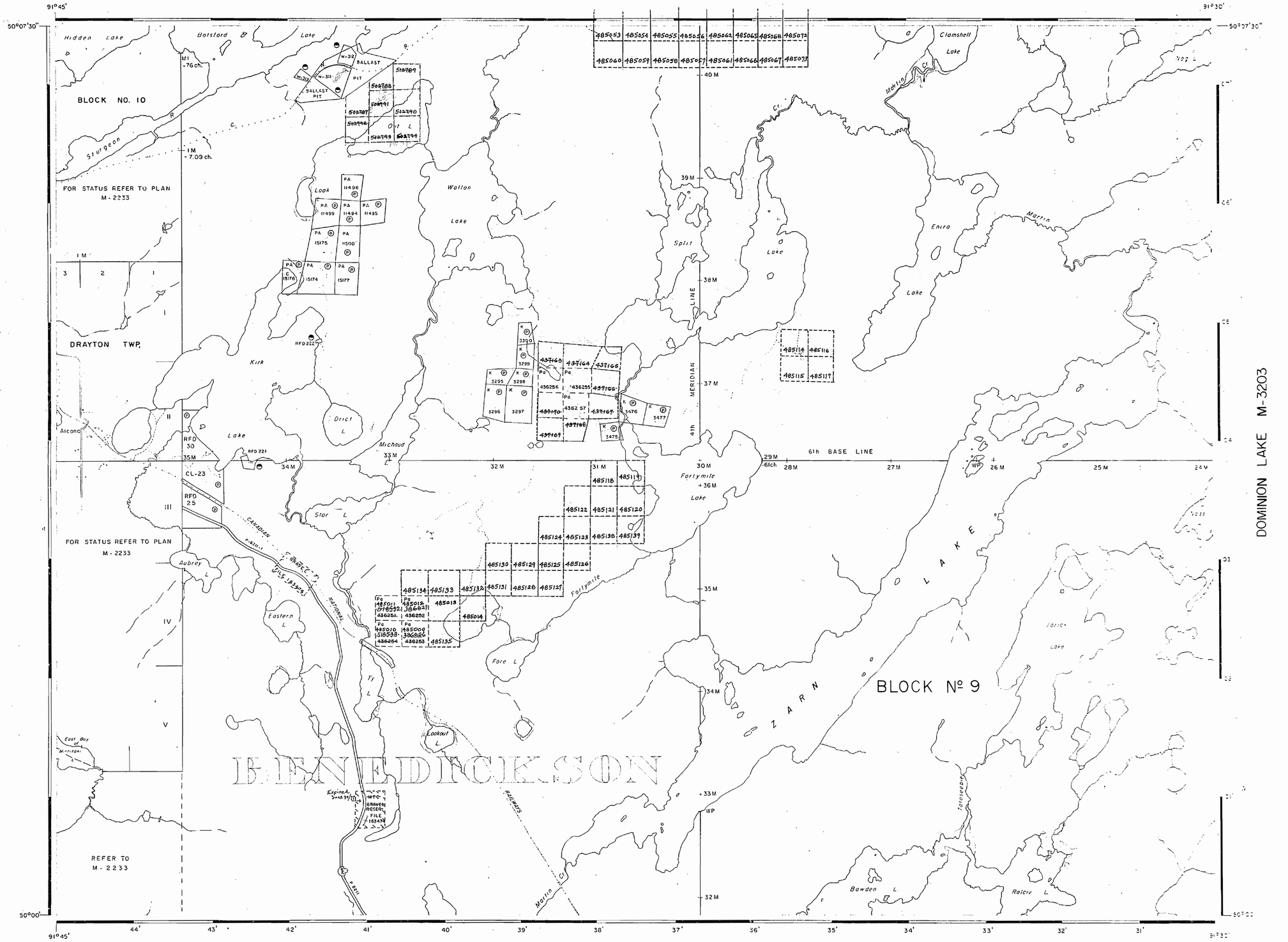

AREA OF

ZARN LAKE

DISTRICT OF KENORA

PATRICIA MINING DIVISION

SCALE: 1-INCH = 40 CHAINS

LEGEND

PATENTED LAND	Ⓟ or ●
PATENTED FOR SURFACE RIGHTS ONLY	●
LEASES	Ⓛ
LICENSE OF OCCUPATION	L.O.
CROWN LAND SALE	C.S.
LOCATED LAND	Loc.
CANCELLED	C.
MINING RIGHTS ONLY	M.R.O.
SURFACE RIGHTS ONLY	S.R.O.
HIGHWAY & ROUTE No.	(17)
ROADS	
TRAILS	
RAILWAYS	
POWER LINES	
MARSH OR MUSKEG	
MINES	⚒

used only with summer resort locations or when space is limited

NOTES

400 Surface Rights Reservation Around the Shores of All Lakes and Rivers

Oct 9, 1979
Jan. 16, 1980
Jan. 29, 1980
Feb. 15, 1980
Feb. 22, 1980
April 29, 1980
Dec. 15, 1980

G 2277

DATE OF ISSUE NOV 24 1978

#7

NATIONAL TOPOGRAPHIC SERIES 52 J

PLAN NO. M-2222

ONTARIO
MINISTRY OF NATURAL RESOURCES
SURVEYS AND MAPPING BRANCH

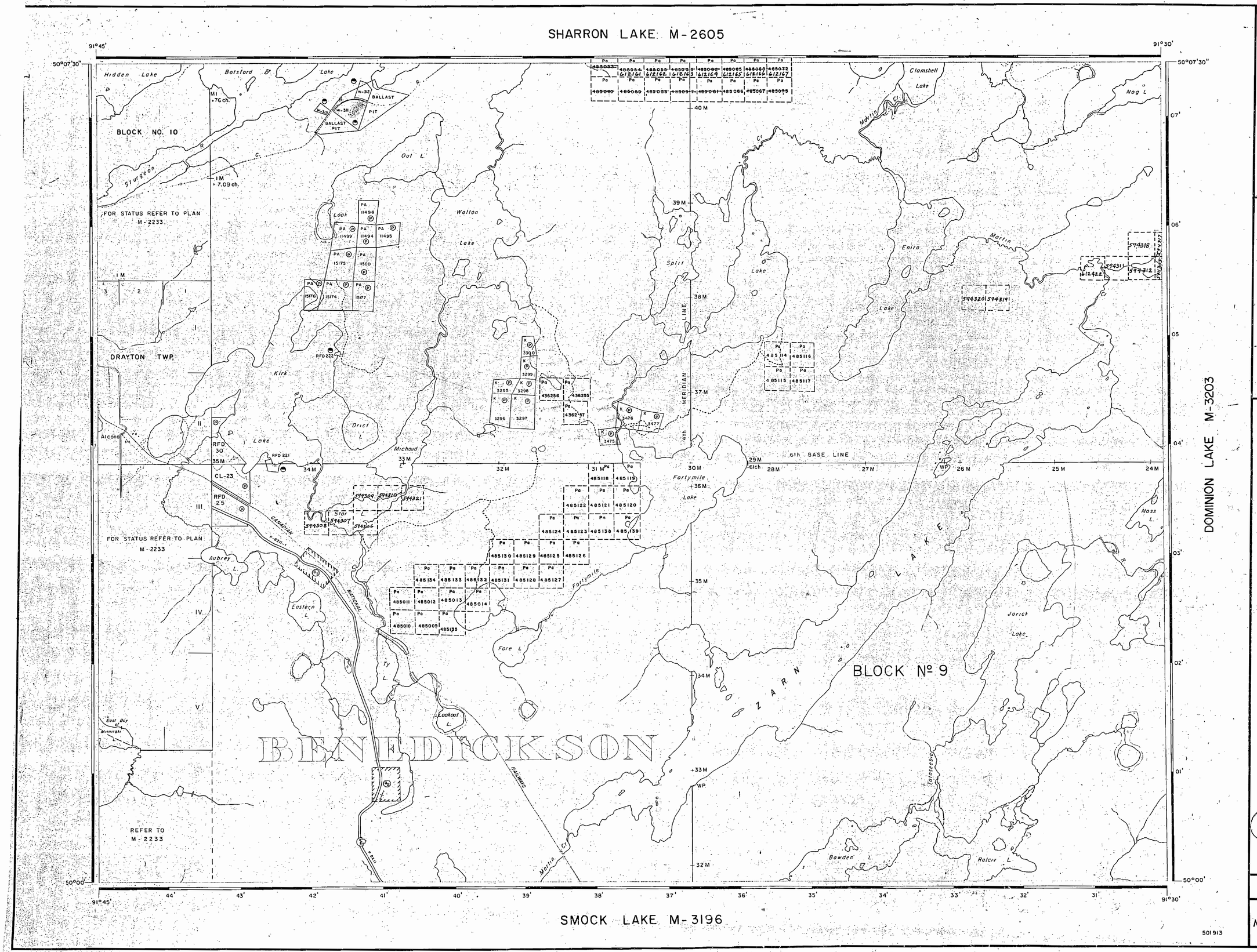

AREA OF

ZARN LAKE

DISTRICT OF KENORA

PATRICIA MINING DIVISION

SCALE: 1-INCH = 40 CHAINS

LEGEND

PATENTED LAND	Ⓟ or ●
PATENTED FOR SURFACE RIGHTS ONLY	Ⓢ
LEASES	Ⓛ
LICENSE OF OCCUPATION	L.O.
CROWN LAND SALE	C.S.
LOCATED LAND	Loc.
CANCELLED	C.
MINING RIGHTS ONLY	M.R.O.
SURFACE RIGHTS ONLY	S.R.O.
HIGHWAY & ROUTE No.	17
ROADS	
TRAILS	
RAILWAYS	
POWER LINES	
MARSH OR MUSKEG	
MINES	

*used only with summer resort locations or when space is limited

NOTES

400' Surface Rights Reservation Around the Shores of All Lakes and Rivers

UPDATED Nov. 16, 1982

DATE OF ISSUE
JUL 20 1981
Ministry of Natural Resources
TORONTO

G-2277

SAND & GRAVEL

(G) GRAVEL FILE: 163474

(G) MTC GRAVEL RESERVE FILE: 163474

#8

NATIONAL TOPOGRAPHIC SERIES 52J

PLAN NO. M-2222

ONTARIO
MINISTRY OF NATURAL RESOURCES
SURVEYS AND MAPPING BRANCH

501913

SHARRON LAKE M-2605

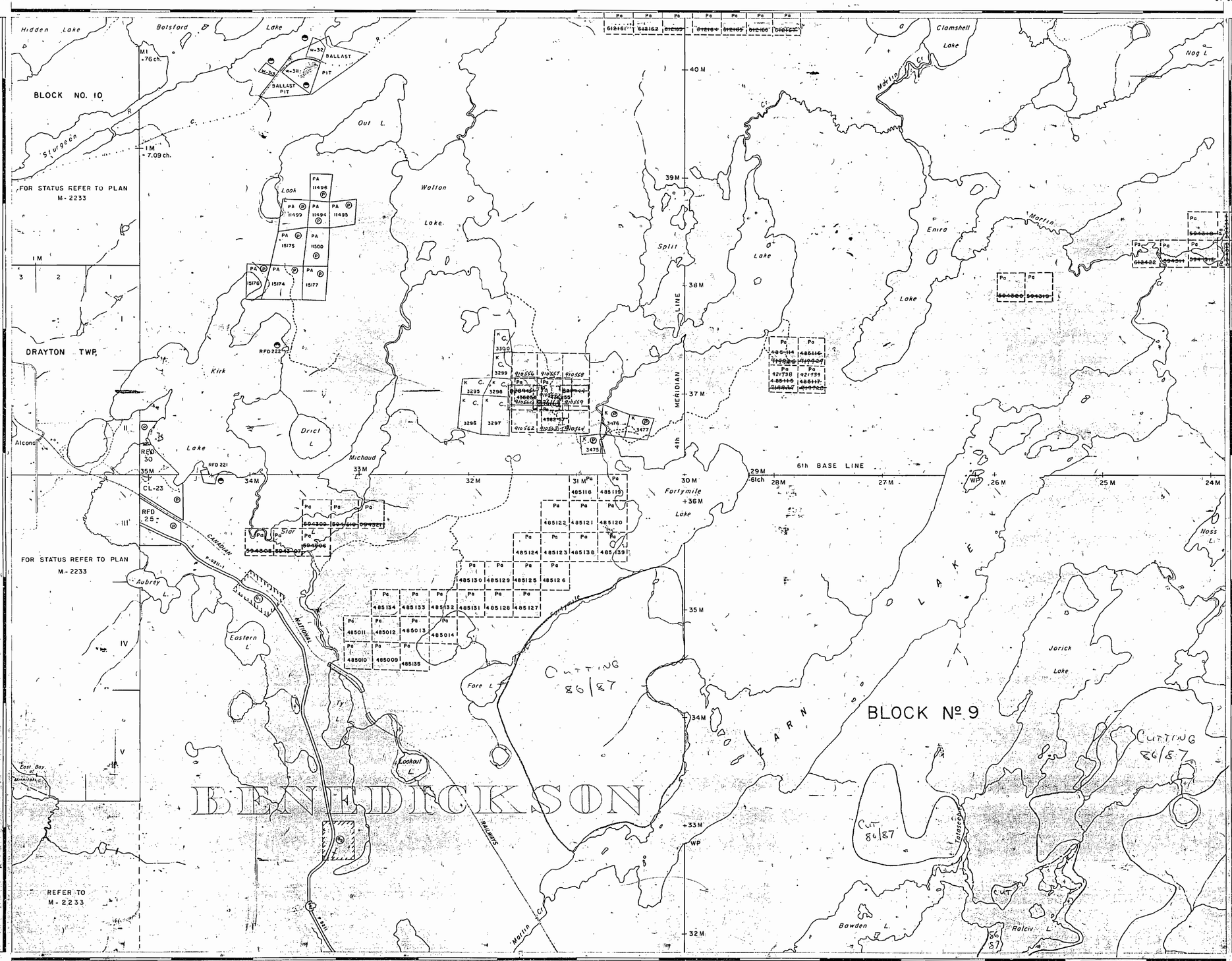

501 913

AREA OF

ZARN LAKE

DISTRICT OF KENORA

PATRICIA MINING DIVISION

SCALE: 1-INCH = 40 CHAINS

LEGEND

PATENTED LAND	
PATENTED FOR SURFACE RIGHTS ONLY	
LEASES	L.O.
LICENSE OF OCCUPATION	C.S.
CROWN LAND SALE	Loc.
LOCATED LAND	C.
CANCELLED	
MINING RIGHTS ONLY	M.R.O.
SURFACE RIGHTS ONLY	S.R.O.
HIGHWAY & ROUTE No.	17
ROADS	
TRAILS	
RAILWAYS	
POWER LINES	
MARSH OR MUSKEG	
MINES	

* used only with summer resort locations or when space is limited

NOTES

400' Surface Rights Reservation Around the Shores of All Lakes and Rivers

Feb. 16, 1984 June 13/85
Mar 21/1984 JUNE 18/85
June 27, 1984 July 30/85
Sept 19, 1984 OCT 11/85
May 14, 1985 Aug. 11/85

S+M RIGHTS OPEN FOR PROSPECTING, STAKING OUT, SALE, OR LEASE JUNE 1, 1985 AT 7:00 O'CLOCK S.T. K.3295 ET AL (6 CLAIMS) SIGNIFIED BY A.C.

May 6/86
Nov 12/86
Jan. 4/87

SAND & GRAVEL

(G) GRAVEL FILE: 163474
(G) MTC GRAVEL RESERVE FILE: 163474

G-2277

NATIONAL TOPOGRAPHIC SERIES 52J

PLAN NO. M-2222

ONTARIO
MINISTRY OF NATURAL RESOURCES
SURVEYS AND MAPPING BRANCH

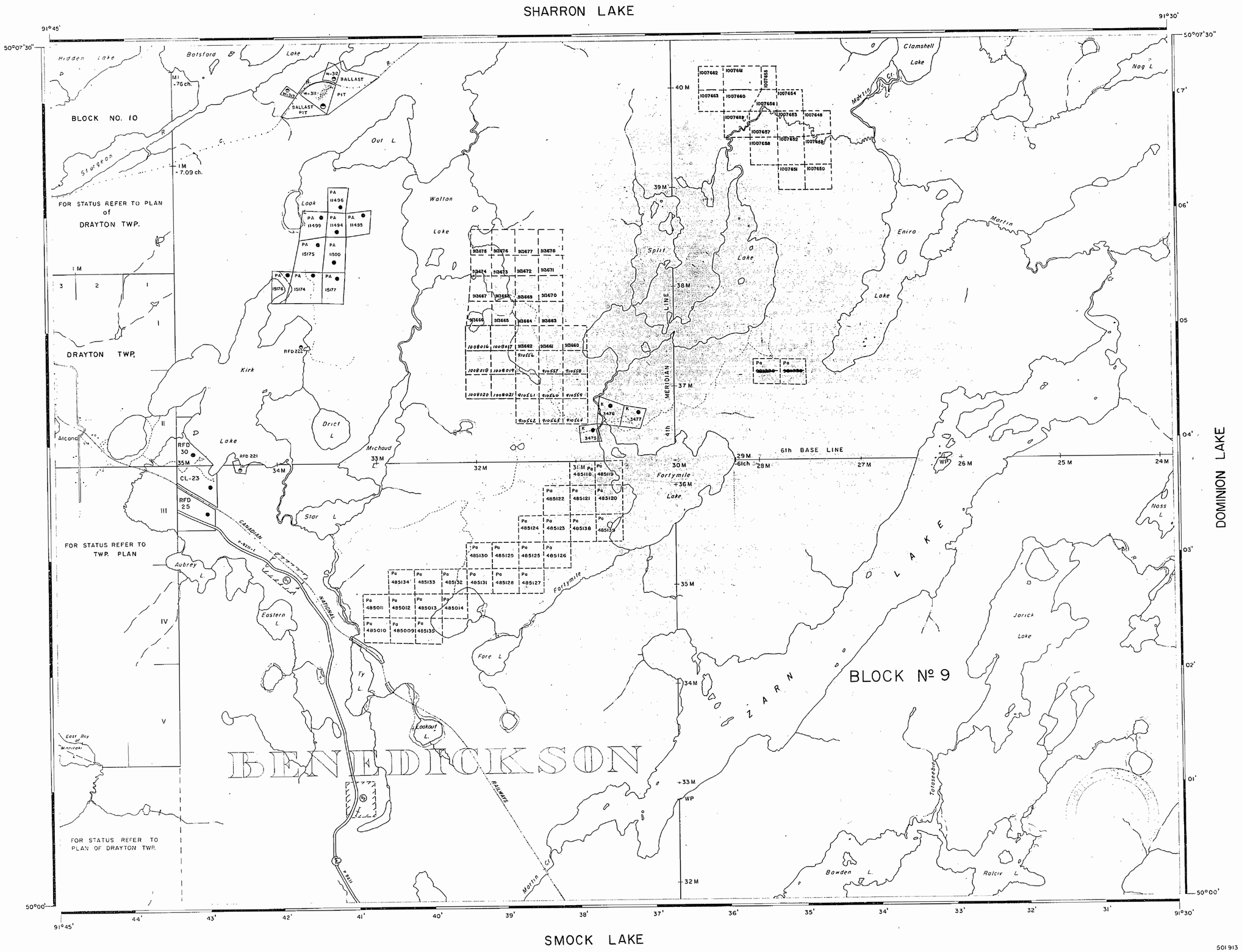

LEGEND

- HIGHWAY AND ROUTE No.
- OTHER ROADS
- TRAILS
- SURVEYED LINES:
  - TOWNSHIPS, BASE LINES, ETC.
  - LOTS, MINING CLAIMS, PARCELS, ETC
- UNSURVEYED LINES:
  - LOT LINES
  - PARCEL BOUNDARY
  - MINING CLAIMS ETC
- RAILWAY AND RIGHT OF WAY
- UTILITY LINES
- NON-PERENNIAL STREAM
- FLOODING OR FLOODING RIGHTS
- SUBDIVISION OR COMPOSITE PLAN
- RESERVATIONS
- ORIGINAL SHORELINE
- MARSH OR MUSKEG
- MINES
- TRAVERSE MONUMENT

DISPOSITION OF CROWN LANDS

TYPE OF DOCUMENT	SYMBOL
PATENT, SURFACE & MINING RIGHTS	●
" , SURFACE RIGHTS ONLY	◓
" , MINING RIGHTS ONLY	◒
LEASE, SURFACE & MINING RIGHTS	■
" , SURFACE RIGHTS ONLY	◫
" , MINING RIGHTS ONLY	⬓
LICENCE OF OCCUPATION	▼
ORDER-IN-COUNCIL	OC
RESERVATION	⊛
CANCELLED	⊗
SAND & GRAVEL	⊛

NOTE: MINING RIGHTS IN PARCELS PATENTED PRIOR TO MAY 6, 1913, VESTED IN ORIGINAL PATENTEE BY THE PUBLIC LANDS ACT, R.S.O. 1970, CHAP 380, SEC 63, PARA SEC 1

REFERENCES

AREAS WITHDRAWN FROM DISPOSITION

M.R.O. – MINING RIGHTS ONLY

S.R.O. – SURFACE RIGHTS ONLY

M.+ S. – MINING AND SURFACE RIGHTS

Description	Order No.	Date	Disposition	File
Mar. 16/87				
88/01/04				
88/01/08				

SAND and GRAVEL

GRAVEL	FILE 163474
MTC GRAVEL RESERVE	FILE 163474

SCALE: 1 INCH = 40 CHAINS

FEET 0 1000 2000 4000 6000 8000

METRES 0 200 1000 (1 KM) 2000 (2 KM)

AREA

ZARN LAKE

M.N.R. ADMINISTRATIVE DISTRICT

SIOUX LOOKOUT

MINING DIVISION

PATRICIA

LAND TITLES / REGISTRY DIVISION

KENORA

Ontario — Ministry of Natural Resources — Ministry of Northern Development and Mines

Date JANUARY 1987

Number G-2277

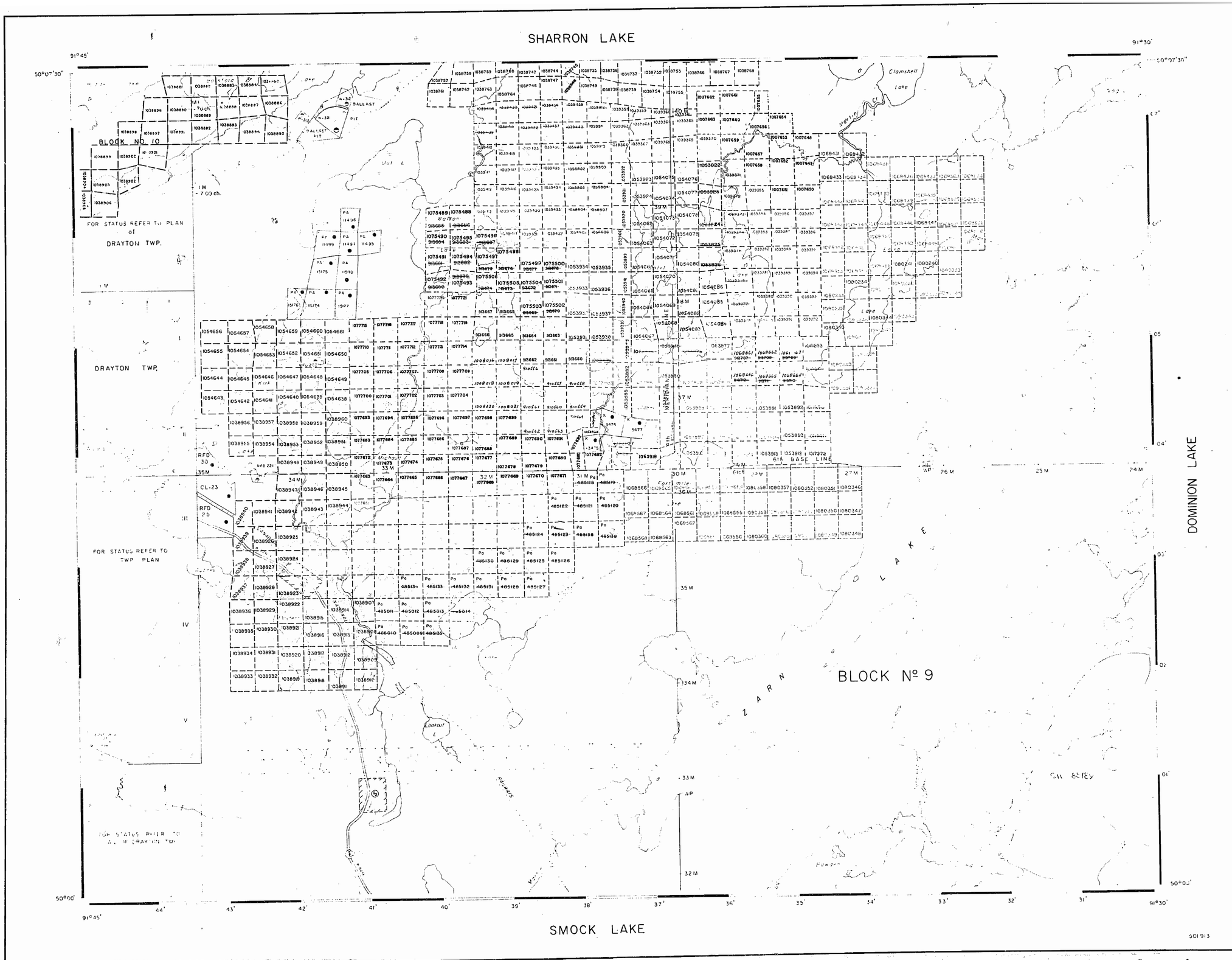

LEGEND

- HIGHWAY AND ROUTE No.
- OTHER ROADS
- TRAILS
- SURVEYED LINES
  - TOWNSHIPS, BASE LINES, ETC.
  - LOTS, MINING CLAIMS, PARCELS, ETC.
- UNSURVEYED LINES
  - LOT LINES
  - PARCEL BOUNDARY
  - MINING CLAIMS, ETC.
- RAILWAY AND RIGHT OF WAY
- UTILITY LINES
- NON PERENNIAL STREAM
- FLOODING OR FLOODING RIGHTS
- SUBDIVISION OR COMPOSITE PLAN
- RESERVATIONS
- ORIGINAL SHORELINE
- MARSH OR MUSKEG
- MINES
- TRAVERSE MONUMENT

DISPOSITION OF CROWN LANDS

TYPE OF DOCUMENT	SYMBOL
PATENT, SURFACE & MINING RIGHTS	
SURFACE RIGHTS ONLY	
MINING RIGHTS ONLY	
LEASE, SURFACE & MINING RIGHTS	
SURFACE RIGHTS ONLY	
MINING RIGHTS ONLY	
LICENCE OF OCCUPATION	
ORDER-IN-COUNCIL	OC
RESERVATION	
CANCELLED	
SAND & GRAVEL	

NOTE: MINING RIGHTS IN PARCELS PATENTED PRIOR TO MAY 6, 1913, RESERVED IN ORIGINAL PATENTS TO THE CROWN. LANDS ACT, R.S.O. 1970, CHAP. 186, SECTION 45(1).

REFERENCES

AREAS WITHDRAWN FROM DISPOSITION

M.R.O. – MINING RIGHTS ONLY
S.R.O. – SURFACE RIGHTS ONLY
M.+S. – MINING AND SURFACE RIGHTS

Description	Order No	Date	Disposition	File
Mar 16/87				
88/01/04				
88/01/08				
88/01/15				
88/01/22				
[illegible]				
[illegible]				
[illegible]

mar 15/90 c
may 17/90 c

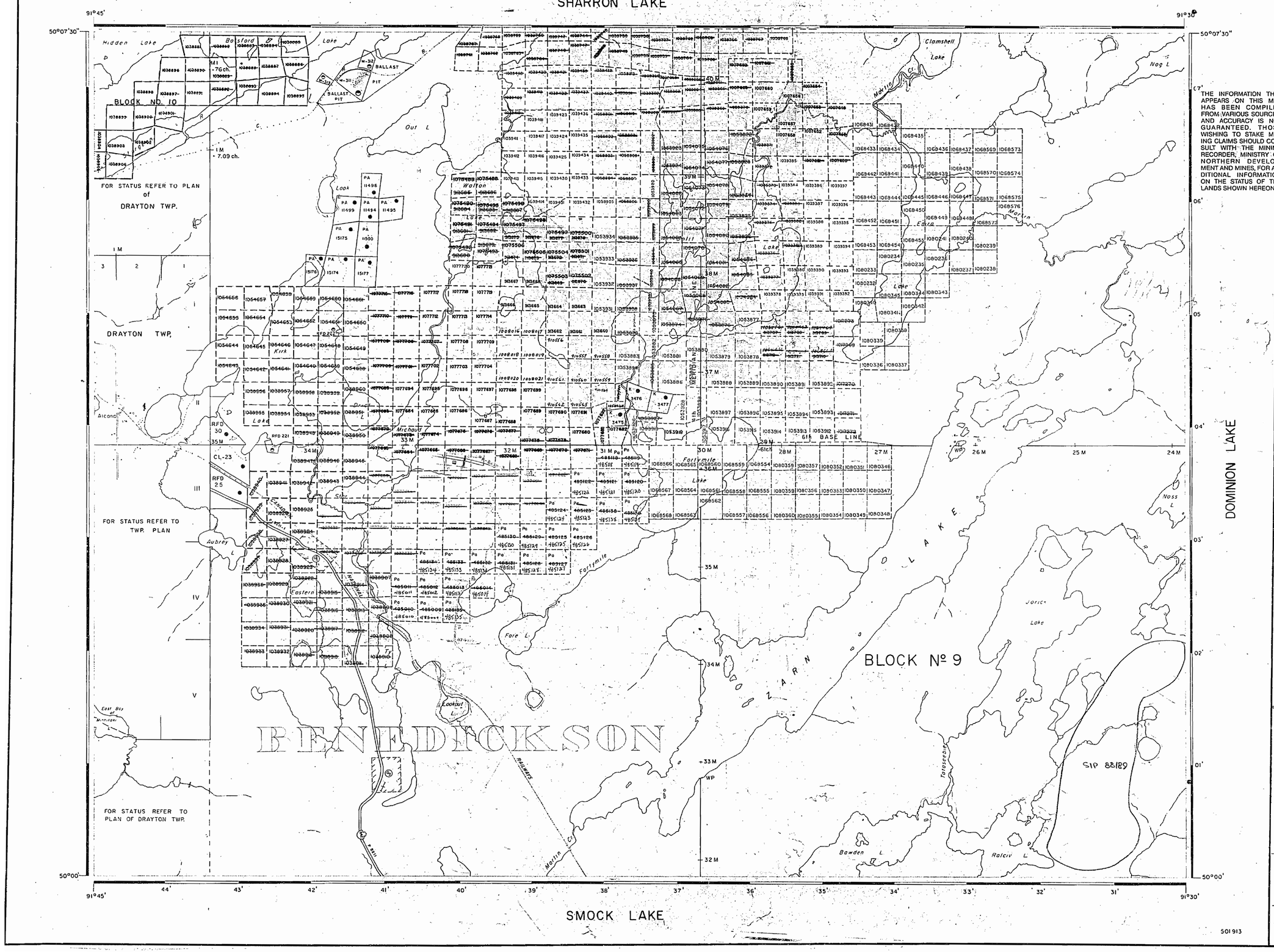

THE INFORMATION THAT APPEARS ON THIS MAP HAS BEEN COMPILED FROM VARIOUS SOURCES, AND ACCURACY IS NOT GUARANTEED. THOSE WISHING TO STAKE MINING CLAIMS SHOULD CONSULT WITH THE MINING RECORDER, MINISTRY OF NORTHERN DEVELOPMENT AND MINES, FOR ADDITIONAL INFORMATION ON THE STATUS OF THE LANDS SHOWN HEREON.

LEGEND

- HIGHWAY AND ROUTE No.
- OTHER ROADS
- TRAILS
- SURVEYED LINES:
  - TOWNSHIPS, BASE LINES, ETC.
  - LOTS, MINING CLAIMS, PARCELS, ETC.
- UNSURVEYED LINES:
  - LOT LINES
  - PARCEL BOUNDARY
  - MINING CLAIMS ETC.
- RAILWAY AND RIGHT OF WAY
- UTILITY LINES
- NON-PERENNIAL STREAM
- FLOODING OR FLOODING RIGHTS
- SUBDIVISION OR COMPOSITE PLAN
- RESERVATIONS
- ORIGINAL SHORELINE
- MARSH OR MUSKEG
- MINES
- TRAVERSE MONUMENT

DISPOSITION OF CROWN LANDS

TYPE OF DOCUMENT	SYMBOL
PATENT, SURFACE & MINING RIGHTS	
" , SURFACE RIGHTS ONLY	
" , MINING RIGHTS ONLY	
LEASE, SURFACE & MINING RIGHTS	
" , SURFACE RIGHTS ONLY	
" , MINING RIGHTS ONLY	
LICENCE OF OCCUPATION	
ORDER-IN-COUNCIL	OC
RESERVATION	
CANCELLED	
SAND & GRAVEL	

NOTE: MINING RIGHTS IN PARCELS PATENTED PRIOR TO MAY 6, 1913, VESTED IN ORIGINAL PATENTEE BY THE PUBLIC LANDS ACT, R.S.O. 1970, CHAP. 380, SEC. 63, SUBSEC. 1

REFERENCES

AREAS WITHDRAWN FROM DISPOSITION

M.R.O. – MINING RIGHTS ONLY
S.R.O. – SURFACE RIGHTS ONLY
M.+ S. – MINING AND SURFACE RIGHTS

Description	Order No.	Date	Disposition	File
Mar 15/89	Feb 1/89	Jun 19/90		
88/01/04		Feb 8/90		
		Feb 14/90		
88/01/08	may 25/89	Feb 15/90		
88/01/15	June 9/89	Feb 26/90		
88/01/22	July 13/89			
88.05.26	July 20/89			
88.07.05				
88/09/20	Sept 20/89			
88.09.25	Sept 26/89			
88.09.29				
OCT.12/88	Oct 10/89			
OCT.26/88	Oct 11/89			
NOV 7/88	Nov 6/89			
Jan 17/89				
Jan. 20/89				
Jan. 31/89				

SAND and GRAVEL

(G)	GRAVEL	FILE 163474
(G)	MTC GRAVEL RESERVE	FILE 163474

SCALE: 1 INCH = 40 CHAINS

FEET: 0 1000 2000 4000 6000 8000

METRES: 0 200 1000 (1 KM) 2000 (2 KM)

AREA

ZARN LAKE

M.N.R. ADMINISTRATIVE DISTRICT
SIOUX LOOKOUT
MINING DIVISION
PATRICIA
LAND TITLES / REGISTRY DIVISION
KENORA

Ontario — Ministry of Natural Resources — Ministry of Northern Development and Mines

Date JANUARY 1987

Number G-2277

Mar 15/90 C
May 17/90 C
June 5/90
Jan 14/91 C
Jan 23/91 C
Mar 13/91 C
May 16/91 C
May 23/91 C
June 6/91 C
Nov. 22/91 R
June 23/92 C
Sept 28/92 C

SHARRON LAKE G 2207

91°45' 91°30' 50°07'30" 50°00'

Hidden Lake · Botsford Lake · Clamshell Lake · Nag L · Sturgeon · Out L · Walton Lake · Split Lake · Kirk Lake · Drict L · Michaud · Star L · Aubrey L · Eastern L · Fore L · Ty L · Lookout L · Jorick Lake · Bowden L · Ratcliff L · Noss L · Fortymile Lake · Fortymile · Marlin Cr · Taiaseebug · Falcon Lake · Marlin · Nokiin Cr · Alcong · East Bay · Manitou

BLOCK NO. 10

BALLAST PIT · W-30 · W-31

FOR STATUS REFER TO PLAN of DRAYTON TWP.

DRAYTON TWP.

FOR STATUS REFER TO TWP. PLAN

FOR STATUS REFER TO PLAN OF DRAYTON TWP.

Drayton Twp G 3379

CANADIAN NATIONAL RAILWAYS

BENEDICKSON

BLOCK Nº 9

ZARN LAKE

DOMINION LAKE G 2003

SIP 88189

40 M · 39 M · 38 M · 37 M · 36 M · 35 M · 34 M · 33 M · 32 M · 31 M · 30 M · 29 M · 28 M · 27 M · 26 M · 25 M · 24 M

34 M · 33 M · 32 M · 31 M · 30 M

1 M - 7.09 ch. · 1 M - 7 Ch. · 35 M · 36 M

4th MERIDIAN LINE · 6th BASE LINE

RFD 222 · RFD 221 · RFD 30 · RFD 25 · CL-23

SMOCK LAKE G 2213

501 913

LEGEND

- HIGHWAY AND ROUTE No.
- OTHER ROADS
- TRAILS
- SURVEYED LINES:
  - TOWNSHIPS, BASE LINES, ETC.
  - LOTS, MINING CLAIMS, PARCELS, ETC.
- UNSURVEYED LINES:
  - LOT LINES
  - PARCEL BOUNDARY
  - MINING CLAIMS ETC.
- RAILWAY AND RIGHT OF WAY
- UTILITY LINES
- NON-PERENNIAL STREAM
- FLOODING OR FLOODING RIGHTS
- SUBDIVISION OR COMPOSITE PLAN
- RESERVATIONS
- ORIGINAL SHORELINE
- MARSH OR MUSKEG
- MINES
- TRAVERSE MONUMENT

THE INFORMATION THAT APPEARS ON THIS MAP HAS BEEN COMPILED FROM VARIOUS SOURCES AND ACCURACY IS NOT GUARANTEED. THOSE WISHING TO STAKE MINING CLAIMS SHOULD CONSULT WITH THE MINING RECORDER, MINISTRY OF NORTHERN DEVELOPMENT AND MINES, FOR ADDITIONAL INFORMATION ON THE STATUS OF THE LANDS SHOWN HEREON.

DISPOSITION OF CROWN LANDS

TYPE OF DOCUMENT	SYMBOL
PATENT, SURFACE & MINING RIGHTS	●
" , SURFACE RIGHTS ONLY	◓
" , MINING RIGHTS ONLY	◒
LEASE, SURFACE & MINING RIGHTS	■
" , SURFACE RIGHTS ONLY	◫
" , MINING RIGHTS ONLY	⬓
LICENCE OF OCCUPATION	▼
ORDER-IN-COUNCIL	OC
RESERVATION	⊛
CANCELLED	⊗
SAND & GRAVEL	⊛

NOTE: MINING RIGHTS IN PARCELS PATENTED PRIOR TO MAY 6, 1913, VESTED IN ORIGINAL PATENTEE BY THE PUBLIC LANDS ACT, R.S.O. 1970, CHAP 380, SEC 63, SUBSEC 1.

REFERENCES

AREAS WITHDRAWN FROM DISPOSITION

M.R.O. – MINING RIGHTS ONLY
S.R.O. – SURFACE RIGHTS ONLY
M.+ S. – MINING AND SURFACE RIGHTS

Description	Order No.	Date	Disposition	File
Rev. 16/87	Feb 1/89	Jan 9/90		
88/01/04		Feb 8/90		
88/01/08		Jan 18/90		
88/01/15		May 25/89	Feb 15/90	
88/01/22		June 9/89	Feb 26/90	
88.05.26		July 13/89	MAY 24/90	
88.07.05		July 20/89		
88/09/20		Sept 20/89		
88.09.26		Sept 26/89		
88.09.27		Oct 10/89		
OCT.12/88		Oct 19/89		
OCT.26/88		Nov 6/89		
NOV 7/88				
Jan 13/1989				
Jan. 30/89				
Jan. 31/89				

SAND and GRAVEL

(G)	GRAVEL	FILE 163474
(G)	MTC GRAVEL RESERVE	FILE 163474

SCALE: 1 INCH = 40 CHAINS

FEET 0 1000 2000 4000 6000 8000
METRES 0 200 1000 (1 KM) 2000 (2 KM)

FOREST ACTIVITY INFORMATION
THIS TOWNSHIP/AREA FALLS WITHIN THE
ABITIBI BLOCK #9 FOREST MGT. UNIT
AND MAY BE SUBJECT TO FORESTRY OPERATIONS.
THE M.N.R. UNIT FORESTER FOR THIS AREA CAN BE CONTACTED AT:
P.O. BOX 309
SIOUX LOOKOUT, ONTARIO P0V 2T0
(807) 737-1140

AREA
ZARN LAKE
M.N.R. ADMINISTRATIVE DISTRICT
SIOUX LOOKOUT
MINING DIVISION
PATRICIA
LAND TITLES / REGISTRY DIVISION
KENORA

Ontario · Ministry of Natural Resources · Ministry of Northern Development and Mines

Date JANUARY 1987 · Number G-2277

SHARRON LAKE G 2207

BLOCK NO. 10

FOR STATUS REFER TO PLAN of DRAYTON TWP.

DRAYTON TWP.

FOR STATUS REFER TO TWP. PLAN

FOR STATUS REFER TO PLAN OF DRAYTON TWP.

BENEDICKSON

BLOCK Nº 9

ZARN LAKE

DOMINION LAKE G 2003

SMOCK LAKE G 2212

Drayton Twp G-3379

1202144 1202143 1202142 Pa. 1162732 Pa. 1162731

1166801 1220543 1184280 1184281 1184282 1210149

1163299 1163300 1163294 1163293 1163295

Hidden Lake, Botsford Lake, Sturgeon, Out L, Walton Lake, Look, Kirk, Drict L, Michaud, Alcona, Star L, Aubrey L, Eastern L, Ty L, Lookout L, East Bay of Manitou, Split Lake, Fortymile Lake, Fore L, Clamshell Lake, Nog L, Enira Lake, Martin, Noss L, Bawden L, Ralciv L, Talasebie, Manitou, Fortymile, Canadian Pacific Railways, Matachewan, Matin Cr

61st BASE LINE

14th MERIDIAN

THE INFORMATION THAT APPEARS ON THIS MAP HAS BEEN COMPILED FROM VARIOUS SOURCES AND ACCURACY IS NOT GUARANTEED. THOSE WISHING TO STAKE MINING CLAIMS SHOULD CONSULT WITH THE MINING RECORDER, MINISTRY OF NORTHERN DEVELOPMENT AND MINES, FOR ADDITIONAL INFORMATION ON THE STATUS OF THE LANDS SHOWN HEREON.

FOREST ACTIVITY INFORMATION
THIS TOWNSHIP/AREA FALLS WITHIN THE
ABITIBI BLOCK #9 FOREST MGT. UNIT
AND MAY BE SUBJECT TO FORESTRY OPERATIONS.
THE M.N.R. UNIT FORESTER FOR THIS AREA CAN BE CONTACTED AT:
P.O. BOX 309
SIOUX LOOKOUT, ONTARIO P0V 2T0
(807) 737-1140

501913

LEGEND

- HIGHWAY AND ROUTE No.
- OTHER ROADS
- TRAILS
- SURVEYED LINES:
  - TOWNSHIPS, BASE LINES, ETC.
  - LOTS, MINING CLAIMS, PARCELS, ETC.
- UNSURVEYED LINES:
  - LOT LINES
  - PARCEL BOUNDARY
  - MINING CLAIMS ETC.
- RAILWAY AND RIGHT OF WAY
- UTILITY LINES
- NON-PERENNIAL STREAM
- FLOODING OR FLOODING RIGHTS
- SUBDIVISION OR COMPOSITE PLAN
- RESERVATIONS
- ORIGINAL SHORELINE
- MARSH OR MUSKEG
- MINES
- TRAVERSE MONUMENT

DISPOSITION OF CROWN LANDS

TYPE OF DOCUMENT	SYMBOL
PATENT, SURFACE & MINING RIGHTS	
" , SURFACE RIGHTS ONLY	
" , MINING RIGHTS ONLY	
LEASE, SURFACE & MINING RIGHTS	
" , SURFACE RIGHTS ONLY	
" , MINING RIGHTS ONLY	
LICENCE OF OCCUPATION	▼
ORDER-IN-COUNCIL	OC
RESERVATION	
CANCELLED	
SAND & GRAVEL	

NOTE: MINING RIGHTS IN PARCELS PATENTED PRIOR TO MAY 6, 1913, VESTED IN ORIGINAL PATENTEE BY THE PUBLIC LANDS ACT, R.S.O. 1970, CHAP. 380, SEC. 63, PARAGRAPH 1

REFERENCES

AREAS WITHDRAWN FROM DISPOSITION

M.R.O. – MINING RIGHTS ONLY

S.R.O. – SURFACE RIGHTS ONLY

M.+ S. – MINING AND SURFACE RIGHTS

Description	Order No.	Date	Disposition	File

DATE OF ISSUE

FEB 06 1998

PROVINCIAL RECORDING OFFICE - SUDBURY

SAND and GRAVEL

GRAVEL		FILE 163474
MTC GRAVEL RESERVE		FILE 163474

SCALE: 1 INCH = 40 CHAINS

FEET 0 1000 2000 4000 6000 8000

METRES 0 200 1000 (1 KM) 2000 (2 KM)

AREA

ZARN LAKE

M.N.R. ADMINISTRATIVE DISTRICT

SIOUX LOOKOUT

MINING DIVISION

PATRICIA

LAND TITLES / REGISTRY DIVISION

KENORA

Ontario

Ministry of Natural Resources

Ministry of Northern Development and Mines

Date JANUARY 1987

Number G-2277

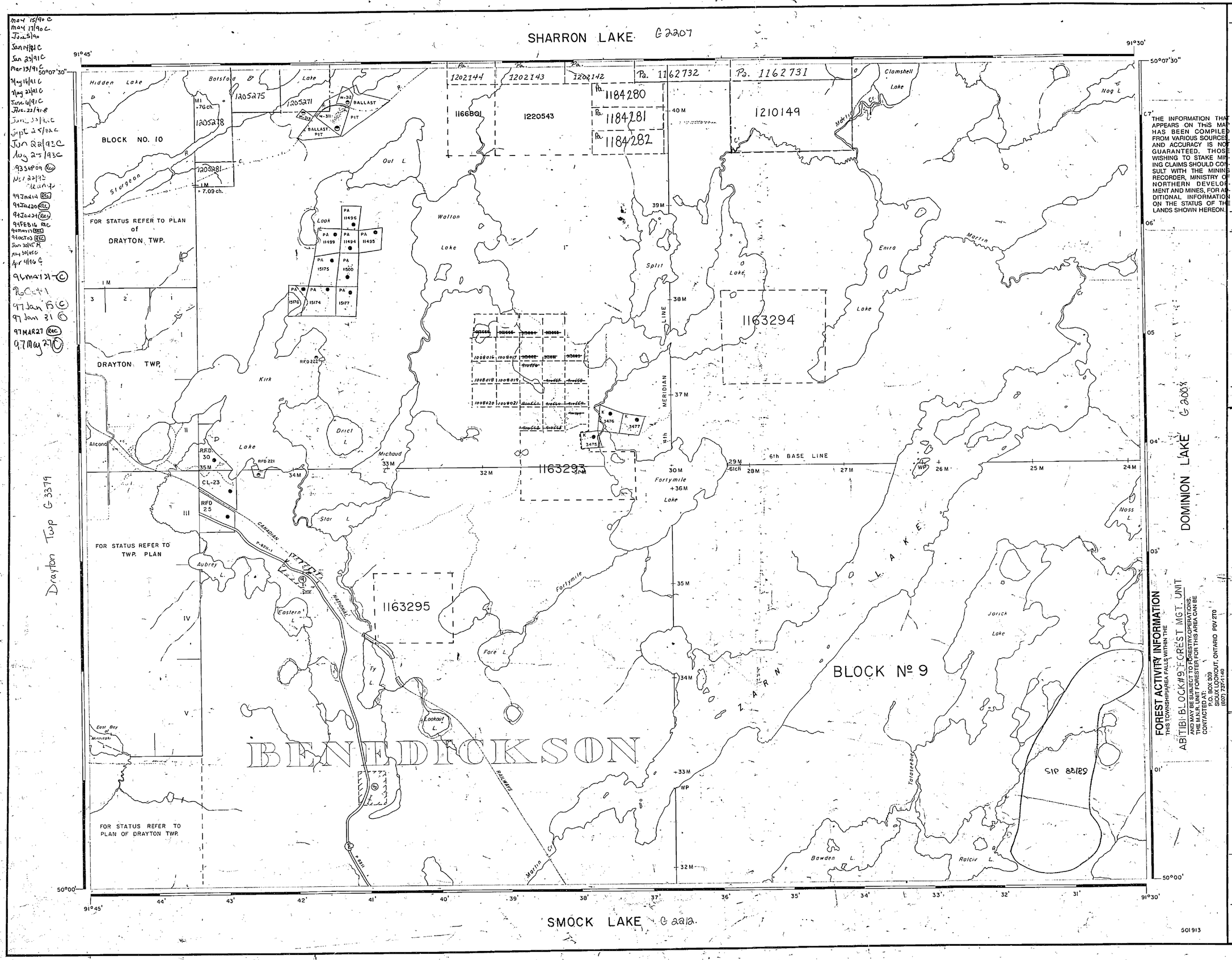

LEGEND

- HIGHWAY AND ROUTE No.
- OTHER ROADS
- TRAILS
- SURVEYED LINES:
  - TOWNSHIPS, BASE LINES, ETC.
  - LOTS, MINING CLAIMS, PARCELS, ETC.
- UNSURVEYED LINES:
  - LOT LINES
  - PARCEL BOUNDARY
  - MINING CLAIMS ETC.
- RAILWAY AND RIGHT OF WAY
- UTILITY LINES
- NON-PERENNIAL STREAM
- FLOODING OR FLOODING RIGHTS
- SUBDIVISION OR COMPOSITE PLAN
- RESERVATIONS
- ORIGINAL SHORELINE
- MARSH OR MUSKEG
- MINES
- TRAVERSE MONUMENT

THE INFORMATION THAT APPEARS ON THIS MAP HAS BEEN COMPILED FROM VARIOUS SOURCES AND ACCURACY IS NOT GUARANTEED. THOSE WISHING TO STAKE MINING CLAIMS SHOULD CONSULT WITH THE MINING RECORDER, MINISTRY OF NORTHERN DEVELOPMENT AND MINES, FOR ADDITIONAL INFORMATION ON THE STATUS OF THE LANDS SHOWN HEREON.

DISPOSITION OF CROWN LANDS

TYPE OF DOCUMENT	SYMBOL
PATENT, SURFACE & MINING RIGHTS	
" , SURFACE RIGHTS ONLY	
" , MINING RIGHTS ONLY	
LEASE, SURFACE & MINING RIGHTS	■
" , SURFACE RIGHTS ONLY	
" , MINING RIGHTS ONLY	
LICENCE OF OCCUPATION	▼
ORDER-IN-COUNCIL	OC
RESERVATION	
CANCELLED	
SAND & GRAVEL	

NOTE: MINING RIGHTS IN PARCELS PATENTED PRIOR TO MAY 6, 1913, VESTED IN ORIGINAL PATENTEE BY THE PUBLIC LANDS ACT, R.S.O. 1970, CHAP 380, SEC 63, PARSEC 1.

REFERENCES

AREAS WITHDRAWN FROM DISPOSITION

M.R.O. – MINING RIGHTS ONLY

S.R.O. – SURFACE RIGHTS ONLY

M.+ S. – MINING AND SURFACE RIGHTS

Description	Order No.	Date	Disposition	File

DATE OF ISSUE

JAN 2 9 1998

PROVINCIAL RECORDING OFFICE - SUDBURY

SAND and GRAVEL

GRAVEL	FILE 163474
MTC GRAVEL RESERVE	FILE 163474

SCALE: 1 INCH = 40 CHAINS

FEET 0 1000 2000 4000 6000 8000

METRES 0 200 1000 (1 KM) 2000 (2 KM)

AREA

ZARN LAKE

M.N.R. ADMINISTRATIVE DISTRICT

SIOUX LOOKOUT

MINING DIVISION

PATRICIA

LAND TITLES / REGISTRY DIVISION

KENORA

Ontario — Ministry of Natural Resources — Ministry of Northern Development and Mines

Date JANUARY 1987

Number G-2277

SHARRON LAKE M-2605

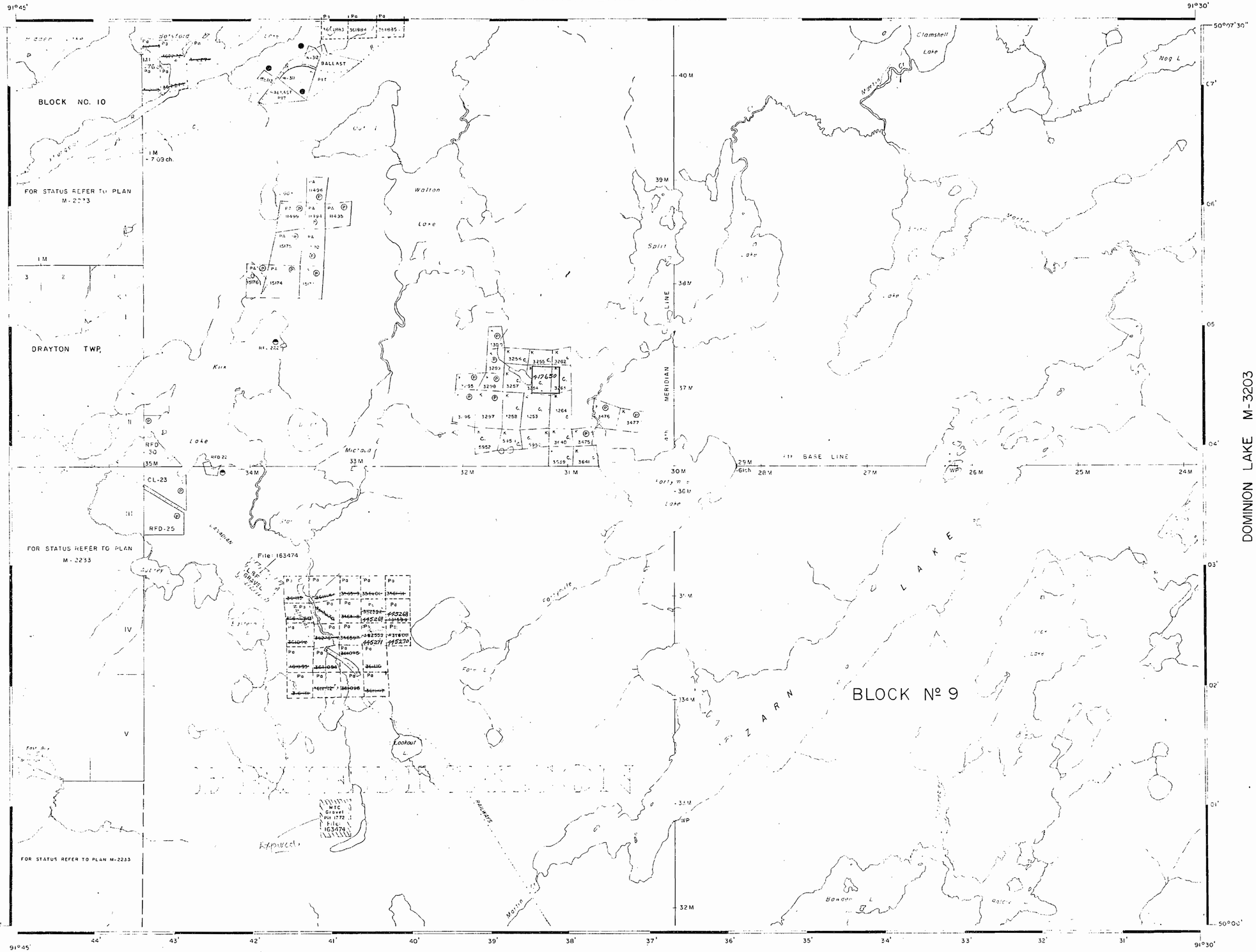
BLOCK NO. 10
FOR STATUS REFER TO PLAN M-2233
DRAYTON TWP.
FOR STATUS REFER TO PLAN M-2233
FOR STATUS REFER TO PLAN M-2233
BALLAST PIT
Walton Lake
Split Lake
Clamshell Lake
Nag L.
Kua Lake
Mistaud
Lake
Lake
Lake

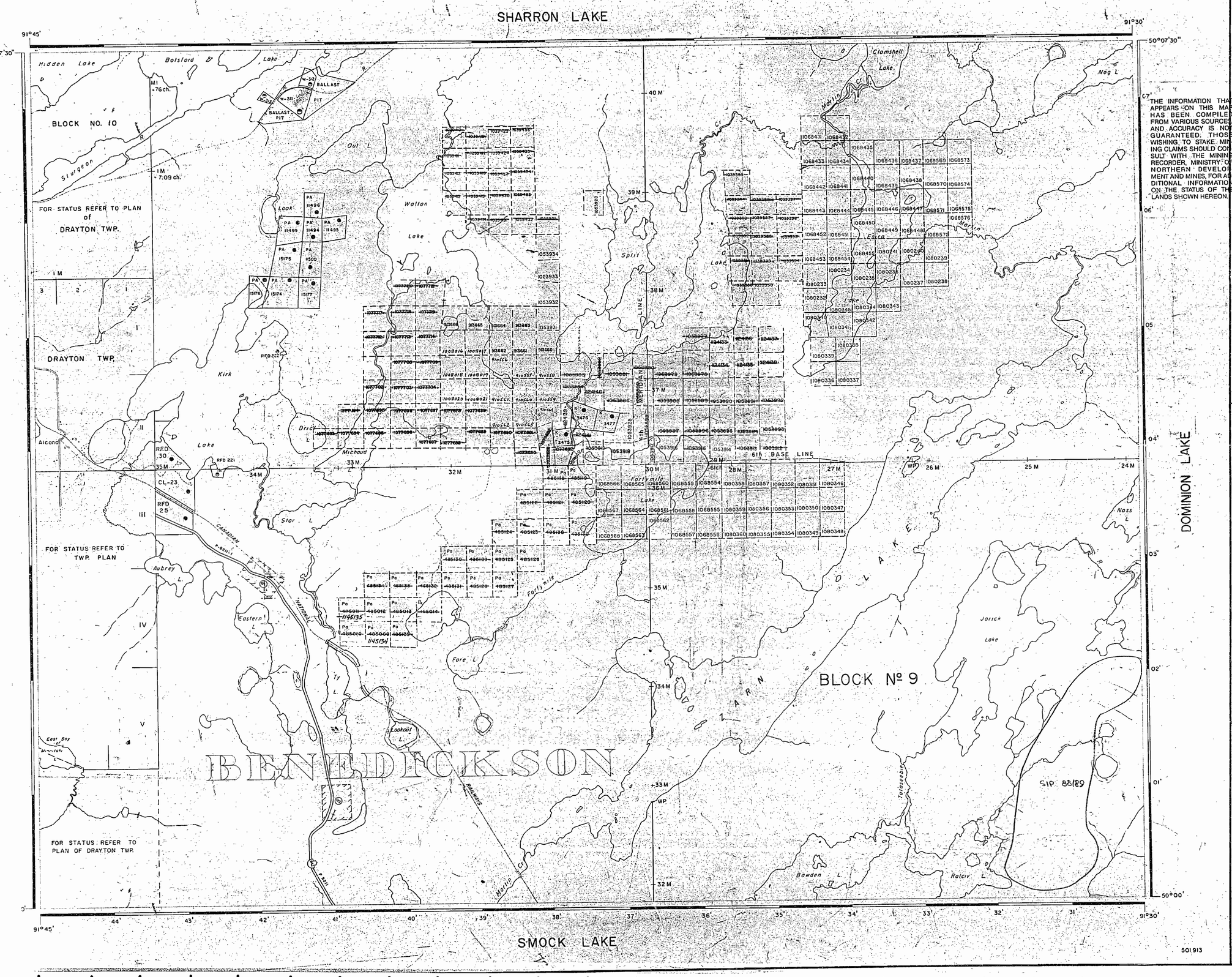

THE INFORMATION THAT APPEARS ON THIS MAP HAS BEEN COMPILED FROM VARIOUS SOURCES AND ACCURACY IS NOT GUARANTEED. THOSE WISHING TO STAKE MINING CLAIMS SHOULD CONSULT WITH THE MINING RECORDER, MINISTRY OF NORTHERN DEVELOPMENT AND MINES, FOR ADDITIONAL INFORMATION ON THE STATUS OF THE LANDS SHOWN HEREON.

LEGEND

- HIGHWAY AND ROUTE No.
- OTHER ROADS
- TRAILS
- SURVEYED LINES:
  - TOWNSHIPS, BASE LINES, ETC.
  - LOTS, MINING CLAIMS, PARCELS, ETC
- UNSURVEYED LINES:
  - LOT LINES
  - PARCEL BOUNDARY
  - MINING CLAIMS ETC.
- RAILWAY AND RIGHT OF WAY
- UTILITY LINES
- NON-PERENNIAL STREAM
- FLOODING OR FLOODING RIGHTS
- SUBDIVISION OR COMPOSITE PLAN
- RESERVATIONS
- ORIGINAL SHORELINE
- MARSH OR MUSKEG
- MINES
- TRAVERSE MONUMENT

DISPOSITION OF CROWN LANDS

TYPE OF DOCUMENT	SYMBOL
PATENT, SURFACE & MINING RIGHTS	●
" , SURFACE RIGHTS ONLY	◓
" , MINING RIGHTS ONLY	◒
LEASE, SURFACE & MINING RIGHTS	■
" , SURFACE RIGHTS ONLY	▤
" , MINING RIGHTS ONLY	▥
LICENCE OF OCCUPATION	▼
ORDER-IN-COUNCIL	OC
RESERVATION	
CANCELLED	
SAND & GRAVEL	

NOTE: MINING RIGHTS IN PARCELS PATENTED PRIOR TO MAY 6, 1913, VESTED IN ORIGINAL PATENTEE BY THE PUBLIC LANDS ACT, R.S.O. 1910, CHAP. 380, SEC. 63, 1st PARAGRAPH, SEC. 1

REFERENCES

AREAS WITHDRAWN FROM DISPOSITION

M.R.O. – MINING RIGHTS ONLY
S.R.O. – SURFACE RIGHTS ONLY
M.+S. – MINING AND SURFACE RIGHTS

Description	Order No.	Date	Disposition	File
Nov 16/87	Feb 1/89	Jan 19/90		
88/01/04		Feb 8/90		
88/01/08	May 25/89	Feb 15/90		
88/01/15	June 9/89	Feb 14/90		
88/01/22	July 13/89	MAY 24/90		
88.05.26	July 20/89			
88.07.05.				
88/09/20	Sept 20/89			
88.09.26	Sept 26/89			
88.09.29				
OCT.12/88	Oct 10/89			
OCT.26/88	Oct 11/89			
Nov 7/88	Nov 6/89			
Jan 17/88				
Jan. 31/89				
Jan 31/89				

SAND and GRAVEL

(G)	GRAVEL	FILE 163474
(G)	MTC GRAVEL RESERVE	FILE 163474

SCALE: 1 INCH = 40 CHAINS

FEET 0 1000 2000 4000 6000 8000
METRES 0 200 1000 (1 KM) 2000 (2 KM)

AREA

ZARN LAKE

M.N.R. ADMINISTRATIVE DISTRICT
SIOUX LOOKOUT
MINING DIVISION
PATRICIA
LAND TITLES / REGISTRY DIVISION
KENORA

Ontario
Ministry of Natural Resources
Ministry of Northern Development and Mines

Date JANUARY 1987
Number G-2277

May 15/90 C
May 17/90 C
Jun 5/90
Jan 14/91 C
Jan 29/91 C
Mar 13/91 C
May 14/91 C
May 22/91 C
June 6/91 C
Dec. 23/91 R
June 30/92 C
Sept 2/92 C
Jun 22/93 C
Aug 25/93 C
93SEP09 Rec

SHARRON LAKE G 2207

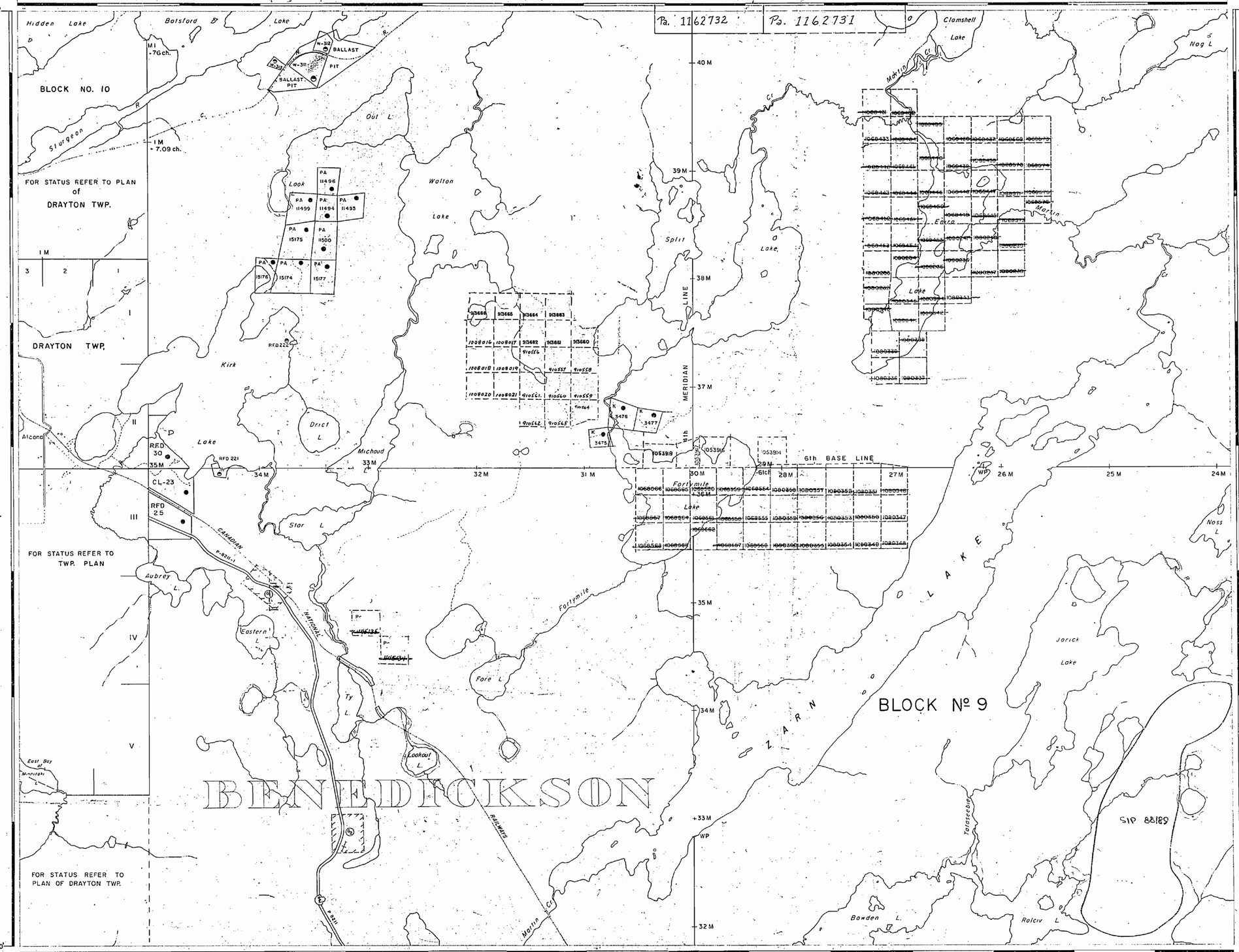

THE INFORMATION THAT APPEARS ON THIS MAP HAS BEEN COMPILED FROM VARIOUS SOURCES AND ACCURACY IS NOT GUARANTEED. THOSE WISHING TO STAKE MINING CLAIMS SHOULD CONSULT WITH THE MINING RECORDER, MINISTRY OF NORTHERN DEVELOPMENT AND MINES, FOR ADDITIONAL INFORMATION ON THE STATUS OF THE LANDS SHOWN HEREON.

FOREST ACTIVITY INFORMATION
THIS TOWNSHIP/AREA FALLS WITHIN THE
ABITIBI BLOCK #9 FOREST MGT. UNIT
AND MAY BE SUBJECT TO FORESTRY OPERATIONS.
THE MANAGEMENT FORESTER FOR THIS AREA CAN BE CONTACTED AT:
P.O. BOX 309
SIOUX LOOKOUT, ONTARIO P0V 2T0
(807) 737-1140

501913

LEGEND

- HIGHWAY AND ROUTE No.
- OTHER ROADS
- TRAILS
- SURVEYED LINES:
  - TOWNSHIPS, BASE LINES, ETC.
  - LOTS, MINING CLAIMS, PARCELS, ETC.
- UNSURVEYED LINES:
  - LOT LINES
  - PARCEL BOUNDARY
  - MINING CLAIMS ETC.
- RAILWAY AND RIGHT OF WAY
- UTILITY LINES
- NON-PERENNIAL STREAM
- FLOODING OR FLOODING RIGHTS
- SUBDIVISION OR COMPOSITE PLAN
- RESERVATIONS
- ORIGINAL SHORELINE
- MARSH OR MUSKEG
- MINES
- TRAVERSE MONUMENT

DISPOSITION OF CROWN LANDS

TYPE OF DOCUMENT	SYMBOL
PATENT, SURFACE & MINING RIGHTS	●
" , SURFACE RIGHTS ONLY	◓
" , MINING RIGHTS ONLY	◒
LEASE, SURFACE & MINING RIGHTS	■
" , SURFACE RIGHTS ONLY	▬
" , MINING RIGHTS ONLY	▟
LICENCE OF OCCUPATION	▼
ORDER-IN-COUNCIL	OC
RESERVATION	
CANCELLED	
SAND & GRAVEL	

NOTE: MINING RIGHTS IN PARCELS PATENTED PRIOR TO MAY 6, 1913, VESTED IN ORIGINAL PATENTEE BY THE PUBLIC LANDS ACT, R.S.O. 1970, CHAP 380, SEC 63, [illegible] SEC 1.

REFERENCES

AREAS WITHDRAWN FROM DISPOSITION

M.R.O. – MINING RIGHTS ONLY
S.R.O. – SURFACE RIGHTS ONLY
M.+ S. – MINING AND SURFACE RIGHTS

Description	Order No.	Date	Disposition	File

SAND and GRAVEL

(G)	GRAVEL	FILE 163474
(MG)	MTC GRAVEL RESERVE	FILE 163474

SCALE: 1 INCH = 40 CHAINS

FEET 0 1000 2000 4000 6000 8000
METRES 0 200 1000 (1 KM) 2000 (2 KM)

AREA November 25/93

ZARN LAKE

M.N.R. ADMINISTRATIVE DISTRICT
SIOUX LOOKOUT
MINING DIVISION
PATRICIA
LAND TITLES / REGISTRY DIVISION
KENORA

Ontario
Ministry of Natural Resources
Ministry of Northern Development and Mines

Date JANUARY 1987
Number G-2277

SHARRON LAKE

BLOCK NO. 10

FOR STATUS REFER TO PLAN of DRAYTON TWP.

DRAYTON TWP.

FOR STATUS REFER TO TWP. PLAN

FOR STATUS REFER TO PLAN OF DRAYTON TWP.

Pa. 1202144 | Pa. 1202143 | Pa. 1202142 | Pa. 1162732 | Pa. 1162731

Pa. 1184280

Pa. 1184281

Pa. 1184282

1210149

1163293

Pa. 1194040

61st BASE LINE

4th MERIDIAN LINE

ZARN LAKE

BLOCK Nº 9

DOMINION LAKE

SMOCK LAKE

THE INFORMATION THAT APPEARS ON THIS MAP HAS BEEN COMPILED FROM VARIOUS SOURCES AND ACCURACY IS NOT GUARANTEED. THOSE WISHING TO STAKE MINING CLAIMS SHOULD CONSULT WITH THE MINING RECORDER, MINISTRY OF NORTHERN DEVELOPMENT AND MINES, FOR ADDITIONAL INFORMATION ON THE STATUS OF THE LANDS SHOWN HEREON.

FOREST ACTIVITY INFORMATION
THIS TOWNSHIP/AREA FALLS WITHIN THE ABITIBI BLOCK #9 FOREST MANAGEMENT UNIT AND MAY BE SUBJECT TO FORESTRY OPERATIONS. THE MANAGEMENT UNIT FORESTER FOR THIS AREA CAN BE CONTACTED AT: P.O. BOX 309 SIOUX LOOKOUT, ONTARIO P0V 2T0 (807) 737-1140

501913

LEGEND

HIGHWAY AND ROUTE No.
OTHER ROADS
TRAILS
SURVEYED LINES:
TOWNSHIPS, BASE LINES, ETC.
LOTS, MINING CLAIMS, PARCELS, ETC.
UNSURVEYED LINES:
LOT LINES
PARCEL BOUNDARY
MINING CLAIMS ETC.
RAILWAY AND RIGHT OF WAY
UTILITY LINES
NON PERENNIAL STREAM
FLOODING OR FLOODING RIGHTS
SUBDIVISION OR COMPOSITE PLAN
RESERVATIONS
ORIGINAL SHORELINE
MARSH OR MUSKEG
MINES
TRAVERSE MONUMENT

DISPOSITION OF CROWN LANDS

TYPE OF DOCUMENT	SYMBOL
PATENT, SURFACE & MINING RIGHTS	
" , SURFACE RIGHTS ONLY	
" , MINING RIGHTS ONLY	
LEASE, SURFACE & MINING RIGHTS	
" , SURFACE RIGHTS ONLY	
" , MINING RIGHTS ONLY	
LICENCE OF OCCUPATION	
ORDER-IN-COUNCIL	OC
RESERVATION	
CANCELLED	
SAND & GRAVEL	

NOTE MINING RIGHTS IN PARCELS PATENTED PRIOR TO MAY 6, 1913, VESTED IN ORIGINAL PATENTEE BY THE PUBLIC LANDS ACT, R.S.O. 1970, CHAP. 380, SEC. 63 (1) (SEC. 1)

REFERENCES

AREAS WITHDRAWN FROM DISPOSITION

M.R.O. – MINING RIGHTS ONLY
S.R.O. – SURFACE RIGHTS ONLY
M.+S. – MINING AND SURFACE RIGHTS

Description	Order No.	Date	Disposition	File

DATE OF ISSUE

NOV 20 1997

PROVINCIAL RECORDING OFFICE - SUDBURY

SAND and GRAVEL

GRAVEL	FILE 163474
MTC GRAVEL RESERVE	FILE 163474

SCALE: 1 INCH = 40 CHAINS

AREA

ZARN LAKE

M.N.R. ADMINISTRATIVE DISTRICT
SIOUX LOOKOUT
MINING DIVISION
PATRICIA
LAND TITLES / REGISTRY DIVISION
KENORA

Ontario Ministry of Natural Resources | Ministry of Northern Development and Mines

Date JANUARY 1987

Number G-2277

SHARRON LAKE G 2307

DOMINION LAKE G 2008

SMOCK LAKE G 2012

BENEDICKSON

BLOCK NO. 10

BLOCK Nº 9

DRAYTON TWP.

FOR STATUS REFER TO PLAN of DRAYTON TWP.

FOR STATUS REFER TO TWP. PLAN

FOR STATUS REFER TO PLAN OF DRAYTON TWP.

1202144 1202143 1202142 Pa. 1162732 Pa. 1162731 1184280 1184281 1184282 1166801 1220543 1210149 1163299 1163300 1166883 1166881 1163293 1163294 1163295

Hidden Lake, Balsford Lake, Sturgeon R., Out L., Wallon Lake, Look L., Kirk L., Drict L., Michoud Lake, Alconi L., Star L., Aubrey L., Eastern L., Lookout L., Fore L., Ty L., Split Lake, Fortymile Lake, Enira Lake, Jorick Lake, Bawden L., Raleiv L., Nass L., Nog L., Clamshell Lake, Martin Cr., Talaseebia, Zarn Lake, East Bay of Minnitaki

CANADIAN NATIONAL RAILWAYS

6th BASE LINE

6th MERIDIAN

91°45' 91°30' 50°07'30" 50°00'

SIP 88189

THE INFORMATION THAT APPEARS ON THIS MAP HAS BEEN COMPILED FROM VARIOUS SOURCES AND ACCURACY IS NOT GUARANTEED. THOSE WISHING TO STAKE MINING CLAIMS SHOULD CONSULT WITH THE MINING RECORDER, MINISTRY OF NORTHERN DEVELOPMENT AND MINES, FOR ADDITIONAL INFORMATION ON THE STATUS OF THE LANDS SHOWN HEREON.

FOREST ACTIVITY INFORMATION

THIS TOWNSHIP/AREA FALLS WITHIN THE ABITIBI BLOCK #9 FOREST MGT. UNIT AND MAY BE SUBJECT TO FORESTRY OPERATIONS. THE M.N.R. UNIT FORESTER FOR THIS AREA CAN BE CONTACTED AT: P.O. BOX 309, SIOUX LOOKOUT, ONTARIO P0V 2T0 (807) 737-1140

501 913

LEGEND

- HIGHWAY AND ROUTE No.
- OTHER ROADS
- TRAILS
- SURVEYED LINES:
  - TOWNSHIPS, BASE LINES, ETC.
  - LOTS, MINING CLAIMS, PARCELS, ETC.
- UNSURVEYED LINES:
  - LOT LINES
  - PARCEL BOUNDARY
  - MINING CLAIMS ETC.
- RAILWAY AND RIGHT OF WAY
- UTILITY LINES
- NON-PERENNIAL STREAM
- FLOODING OR FLOODING RIGHTS
- SUBDIVISION OR COMPOSITE PLAN
- RESERVATIONS
- ORIGINAL SHORELINE
- MARSH OR MUSKEG
- MINES
- TRAVERSE MONUMENT

DISPOSITION OF CROWN LANDS

TYPE OF DOCUMENT	SYMBOL
PATENT, SURFACE & MINING RIGHTS	●
" , SURFACE RIGHTS ONLY	◓
" , MINING RIGHTS ONLY	◒
LEASE, SURFACE & MINING RIGHTS	■
" , SURFACE RIGHTS ONLY	▬
" , MINING RIGHTS ONLY	▬
LICENCE OF OCCUPATION	▼
ORDER-IN-COUNCIL	OC
RESERVATION	Ⓡ
CANCELLED	⊗
SAND & GRAVEL	Ⓢ

NOTE: MINING RIGHTS IN PARCELS PATENTED PRIOR TO MAY 6, 1913, VESTED IN ORIGINAL PATENTEE BY THE PUBLIC LANDS ACT, R.S.O. 1970, CHAP. 380, SEC. 63, ***SEC 1.

REFERENCES

AREAS WITHDRAWN FROM DISPOSITION

M.R.O. – MINING RIGHTS ONLY
S.R.O. – SURFACE RIGHTS ONLY
M.+ S. – MINING AND SURFACE RIGHTS

Description	Order No.	Date	Disposition	File

SAND and GRAVEL

Ⓢ	GRAVEL	FILE 163474
Ⓢ	MTC GRAVEL RESERVE	FILE 163474

SCALE: 1 INCH = 40 CHAINS

FEET 0 1000 2000 4000 6000 8000

METRES 0 200 1000 (1 KM) 2000 (2 KM)

AREA

ZARN LAKE

M.N.R. ADMINISTRATIVE DISTRICT

SIOUX LOOKOUT

MINING DIVISION

PATRICIA

LAND TITLES / REGISTRY DIVISION

KENORA

Ontario — Ministry of Natural Resources — Ministry of Northern Development and Mines

Date JANUARY 1987

Number G-2277

Drayton Twp G 3379

May 15/90 C
May 17/90 C
Jun 5/90
Jan 4/91 C
Jan 23/91 C
Mar 13/91 C
May 14/91 C
May 23/91 C
June 6/91 C
Dec. 22/91 R
June 30/92 C
Sept 25/92 C
Jun 22/93 C
Aug 25/93 C
93SEP09 Rec
Nov 22/93 Cleanup
94Jan14 Rec
94Jan20 REC
94Jan24 Rec
94FEB16 REC
94MAR17 REC
94OCT03 REC
Jun 30/95 R
Aug 30/95 C
Apr 4/96 C
96May 27 (C)
96Oct 1
97Jan 15 (C)
97Jan 31 (C)
97MAR27 REC
97May 27 (C)

SHARRON LAKE M-2605

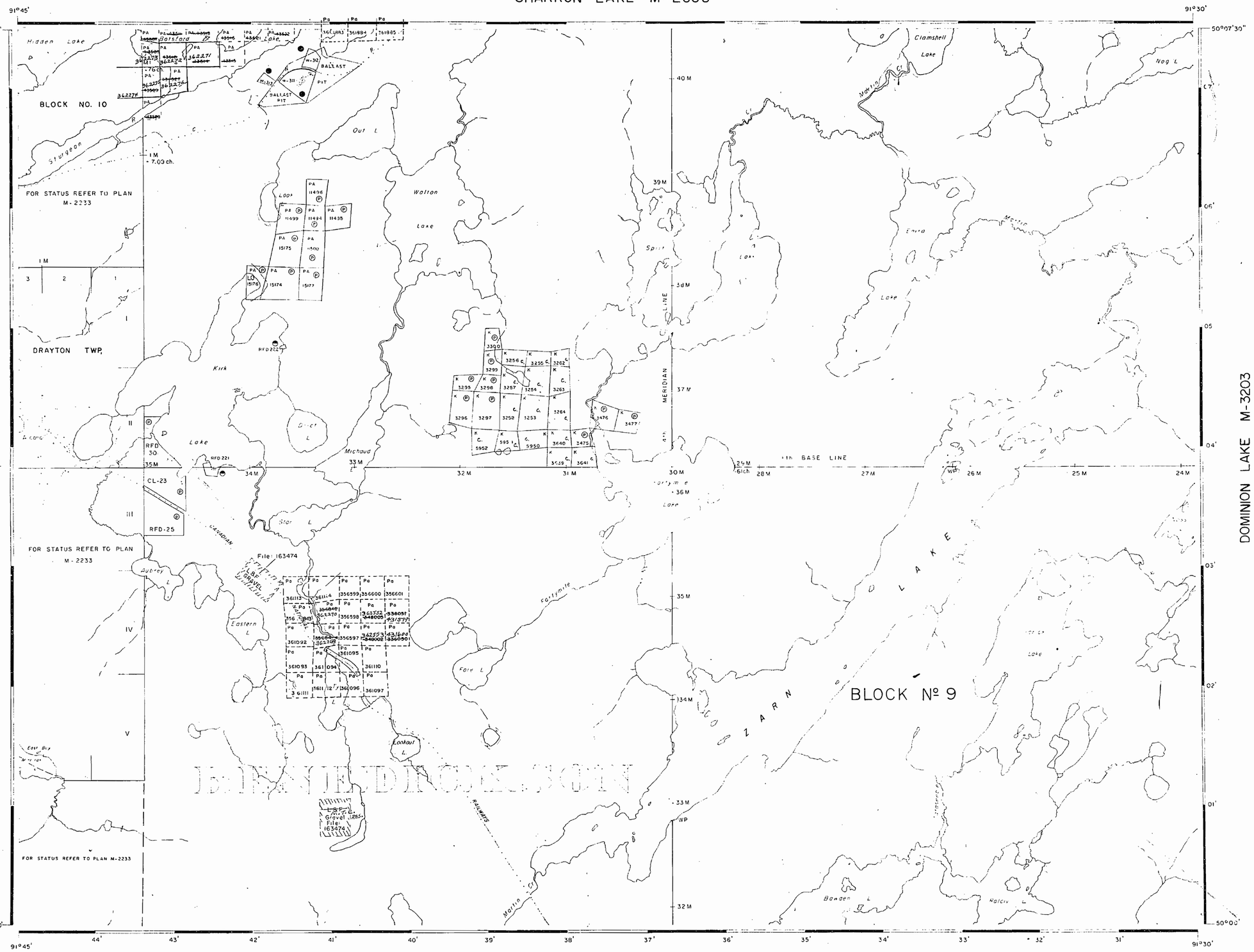

501913

AREA OF

ZARN LAKE

DISTRICT OF KENORA

PATRICIA MINING DIVISION

SCALE: 1-INCH = 40 CHAINS

LEGEND

PATENTED LAND	Ⓟ or ●
PATENTED FOR SURFACE RIGHTS ONLY	●
LEASES	(L)
LICENSE OF OCCUPATION	L.O.
CROWN LAND SALE	C.S.
LOCATED LAND	Loc.
CANCELLED	C.
MINING RIGHTS ONLY	M.R.O.
SURFACE RIGHTS ONLY	S.R.O.
HIGHWAY & ROUTE No	(17)
ROADS	
TRAILS	
RAILWAYS	
POWER LINES	
MARSH OR MUSKEG	
MINES	

used only with summer resort locations or when space is limited

NOTES

400' Surface Rights Reservation Around the Shores of All Lakes and Rivers

DATE OF ISSUE JUN 12 1974

G 2277

PATRICIA MINING DIV. RECEIVED JUN 17 1974 AM PM 7 8 9 10 11 12 1 2 3 4 5 6

#3

NATIONAL TOPOGRAPHIC SERIES 52 J

PLAN NO. M-2222

MINISTRY OF NATURAL RESOURCES

SURVEYS AND MAPPING BRANCH

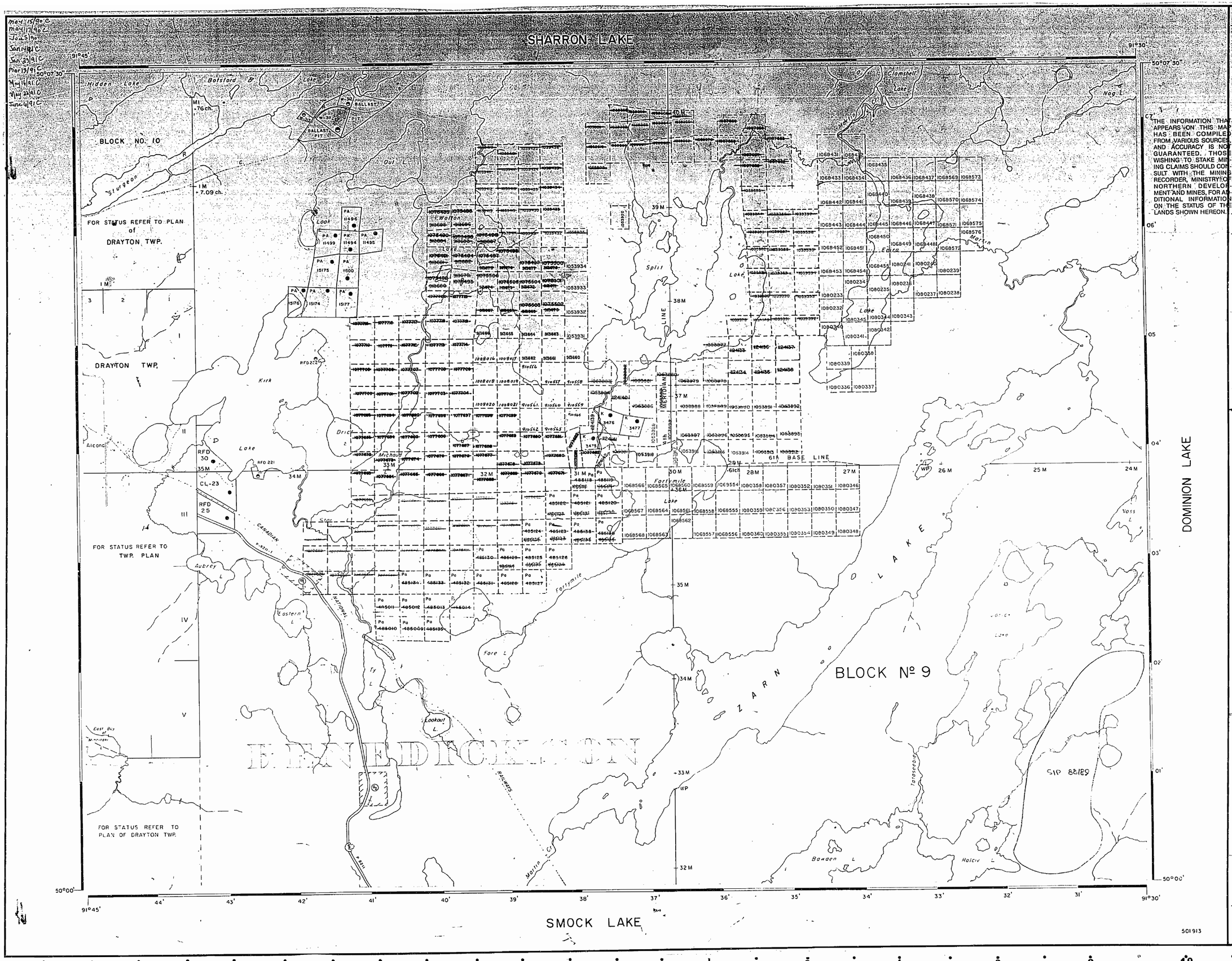

LEGEND

- HIGHWAY AND ROUTE No.
- OTHER ROADS
- TRAILS
- SURVEYED LINES:
  - TOWNSHIPS, BASE LINES, ETC.
  - LOTS, MINING CLAIMS, PARCELS, ETC.
- UNSURVEYED LINES:
  - LOT LINES
  - PARCEL BOUNDARY
  - MINING CLAIMS ETC.
- RAILWAY AND RIGHT OF WAY
- UTILITY LINES
- NON-PERENNIAL STREAM
- FLOODING OR FLOODING RIGHTS
- SUBDIVISION OR COMPOSITE PLAN
- RESERVATIONS
- ORIGINAL SHORELINE
- MARSH OR MUSKEG
- MINES
- TRAVERSE MONUMENT

THE INFORMATION THAT APPEARS ON THIS MAP HAS BEEN COMPILED FROM VARIOUS SOURCES AND ACCURACY IS NOT GUARANTEED. THOSE WISHING TO STAKE MINING CLAIMS SHOULD CONSULT WITH THE MINING RECORDER, MINISTRY OF NORTHERN DEVELOPMENT AND MINES, FOR ADDITIONAL INFORMATION ON THE STATUS OF THE LANDS SHOWN HEREON.

DISPOSITION OF CROWN LANDS

TYPE OF DOCUMENT	SYMBOL
PATENT, SURFACE & MINING RIGHTS	●
" , SURFACE RIGHTS ONLY	◓
" , MINING RIGHTS ONLY	◒
LEASE, SURFACE & MINING RIGHTS	■
" , SURFACE RIGHTS ONLY	▬
" , MINING RIGHTS ONLY	▬
LICENCE OF OCCUPATION	▼
ORDER-IN-COUNCIL	OC
RESERVATION	
CANCELLED	
SAND & GRAVEL	

NOTE: MINING RIGHTS IN PARCELS PATENTED PRIOR TO MAY 6 1913, VESTED IN ORIGINAL PATENTEE BY THE PUBLIC LANDS ACT, R.S.O. 1970 CHAP 380, SEC 63 PARAGRAPH 1

REFERENCES

AREAS WITHDRAWN FROM DISPOSITION

M.R.O. – MINING RIGHTS ONLY

S.R.O. – SURFACE RIGHTS ONLY

M.+S. – MINING AND SURFACE RIGHTS

Description	Order No.	Date	Disposition	File
Mar 16/87	Feb 1/89	2018/90		
88/01/04		Feb 8/90		
		Feb 14/90		
88/01/08	May 2/89	Feb 15/90		
88/01/15	June 9/89	Feb 26/90		
88/01/22	July 13/89	MAY 24/90		
88.05.26	July 31/89			
88.07.05.				
88/09/20	Sept 20/89			
88.09.26	Sept 20/89			
88.09.29				
OCT.12/88	Oct 10/89			
OCT.26/88				
NOV 7/88				
Jan 17/89	Nov 6/89			
Jan 31/89				

SAND and GRAVEL

(G)	GRAVEL	FILE 163474
(G)	MTC GRAVEL RESERVE	FILE 163474

SCALE: 1 INCH = 40 CHAINS

METRES 0 200 1000 2000 (2 KM)

AREA

ZARN LAKE

M.N.R. ADMINISTRATIVE DISTRICT

SIOUX LOOKOUT

MINING DIVISION

PATRICIA

LAND TITLES / REGISTRY DIVISION

KENORA

Ontario — Ministry of Natural Resources — Ministry of Northern Development and Mines

Date JANUARY 1987

Number G-2277

SHARRON LAKE G-2207

91°45' 91°30' 50°07'30" 50°00'

Hidden Lake
Botsford Lake
Sturgeon
Out L.
Look
Walton Lake
Spirit Lake
Enira Lake
Clamshell Lake
Nog L.
Kirk
Drict L.
Michaud
Alcona Lake
Star L.
Aubrey L.
Eastern L.
Fortymile Lake
Fore L.
Lookout L.
Jorick Lake
Bowden L.
Ralciv L.
Noss L.
Marlin Cr.
Fortymile
Jackfish
East Bay of Bernidickson

BLOCK NO. 10

FOR STATUS REFER TO PLAN of DRAYTON TWP.

DRAYTON TWP.

FOR STATUS REFER TO TWP. PLAN

FOR STATUS REFER TO PLAN OF DRAYTON TWP.

BLOCK Nº 9

BENEDICKSON

DOMINION LAKE G-2005

SIP 88189

1202144 1202143 1202142 Pa. 1162732 Pa. 1162731
Pa. 1184280 Pa. 1184281 Pa. 1184282
1166801 1220543 1210149
1163299 1163300 1163294
1166883 1166881 1163297 1163295

6th BASE LINE
4th MERIDIAN LINE
CANADIAN NATIONAL RAILWAYS

SMOCK LAKE G-2212

501913

THE INFORMATION THAT APPEARS ON THIS MAP HAS BEEN COMPILED FROM VARIOUS SOURCES AND ACCURACY IS NOT GUARANTEED. THOSE WISHING TO STAKE MINING CLAIMS SHOULD CONSULT WITH THE MINING RECORDER, MINISTRY OF NORTHERN DEVELOPMENT AND MINES, FOR ADDITIONAL INFORMATION ON THE STATUS OF THE LANDS SHOWN HEREON.

FOREST ACTIVITY INFORMATION
THIS TOWNSHIP/AREA FALLS WITHIN THE
ABITIBI BLOCK #9 FOREST MGT. UNIT
AND MAY BE SUBJECT TO FORESTRY OPERATIONS.
THE M.N.R. UNIT FORESTER FOR THIS AREA CAN BE CONTACTED AT:
P.O. BOX 309
SIOUX LOOKOUT, ONTARIO P0V 2T0
(807) 737-1140

LEGEND

- HIGHWAY AND ROUTE No.
- OTHER ROADS
- TRAILS
- SURVEYED LINES:
  - TOWNSHIPS, BASE LINES, ETC.
  - LOTS, MINING CLAIMS, PARCELS, ETC.
- UNSURVEYED LINES:
  - LOT LINES
  - PARCEL BOUNDARY
  - MINING CLAIMS ETC.
- RAILWAY AND RIGHT OF WAY
- UTILITY LINES
- NON-PERENNIAL STREAM
- FLOODING OR FLOODING RIGHTS
- SUBDIVISION OR COMPOSITE PLAN
- RESERVATIONS
- ORIGINAL SHORELINE
- MARSH OR MUSKEG
- MINES
- TRAVERSE MONUMENT

DISPOSITION OF CROWN LANDS

TYPE OF DOCUMENT	SYMBOL
PATENT, SURFACE & MINING RIGHTS	●
" SURFACE RIGHTS ONLY	◐
" MINING RIGHTS ONLY	◑
LEASE, SURFACE & MINING RIGHTS	■
" SURFACE RIGHTS ONLY	◧
" MINING RIGHTS ONLY	◨
LICENCE OF OCCUPATION	▼
ORDER-IN-COUNCIL	OC
RESERVATION	Ⓡ
CANCELLED	Ⓒ
SAND & GRAVEL	SG

NOTE: MINING RIGHTS IN PARCELS PATENTED PRIOR TO MAY 6, 1913, VESTED IN ORIGINAL PATENTEE BY THE PUBLIC LANDS ACT, R.S.O. 1970, CHAP. 380, SEC. 63; 1-SEC. 1.

REFERENCES

AREAS WITHDRAWN FROM DISPOSITION

M.R.O. – MINING RIGHTS ONLY
S.R.O. – SURFACE RIGHTS ONLY
M.+S. – MINING AND SURFACE RIGHTS

Description	Order No.	Date	Disposition	File

SAND and GRAVEL

SG GRAVEL
SG MTC GRAVEL RESERVE

DATE OF ISSUE
SEP 23 1998
PROVINCIAL RECORDING OFFICE - SUDBURY

SCALE: 1 INCH = 40 CHAINS

FEET 0 1000 2000 4000 6000 8000
METRES 0 200 1000 (1 KM) 2000 (2 KM)

AREA
ZARN LAKE

M.N.R. ADMINISTRATIVE DISTRICT
SIOUX LOOKOUT
MINING DIVISION
PATRICIA
LAND TITLES / REGISTRY DIVISION
KENORA

Ontario
Ministry of Natural Resources
Ministry of Northern Development and Mines

Date JANUARY 1987
Map Number G-2277

Drayton Twp G-3379

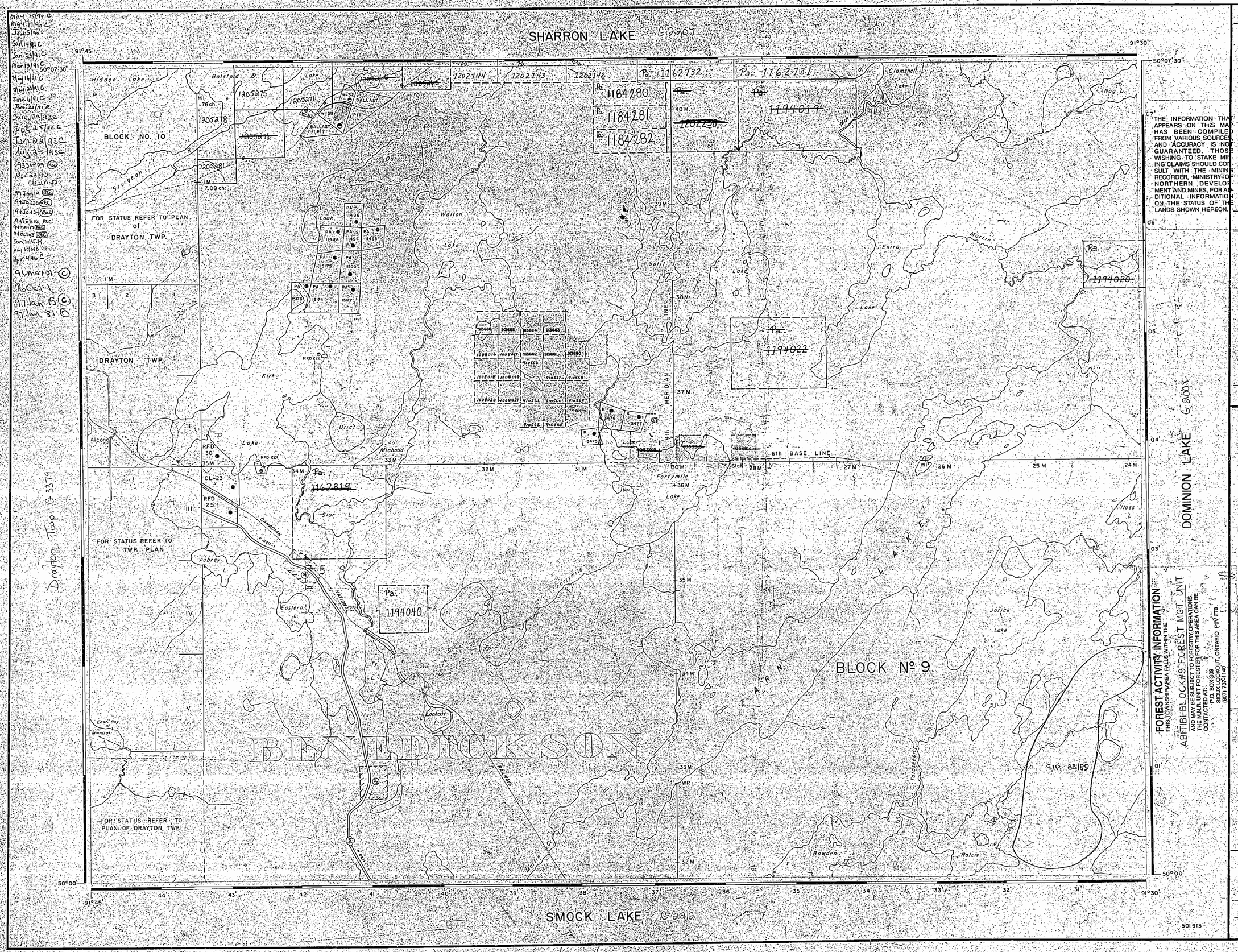

THE INFORMATION THAT APPEARS ON THIS MAP HAS BEEN COMPILED FROM VARIOUS SOURCES AND ACCURACY IS NOT GUARANTEED. THOSE WISHING TO STAKE MINING CLAIMS SHOULD CONSULT WITH THE MINING RECORDER, MINISTRY OF NORTHERN DEVELOPMENT AND MINES, FOR ADDITIONAL INFORMATION ON THE STATUS OF THE LANDS SHOWN HEREON.

FOREST ACTIVITY INFORMATION
THIS TOWNSHIP/AREA FALLS WITHIN THE
ABITIBI BLOCK #9 FOREST MGT. UNIT
AND MAY BE SUBJECT TO FORESTRY OPERATIONS.
CONTACT THE LAND USE COORDINATOR FOR THIS AREA CAN BE CONTACTED AT:
P.O. BOX 309
SIOUX LOOKOUT, ONTARIO P0V 2T0
(807) 737-1140

LEGEND

- HIGHWAY AND ROUTE No.
- OTHER ROADS
- TRAILS
- SURVEYED LINES:
  - TOWNSHIPS, BASE LINES, ETC.
  - LOTS, MINING CLAIMS, PARCELS, ETC.
- UNSURVEYED LINES:
  - LOT LINES
  - PARCEL BOUNDARY
  - MINING CLAIMS ETC.
- RAILWAY AND RIGHT OF WAY
- UTILITY LINES
- NON-PERENNIAL STREAM
- FLOODING OR FLOODING RIGHTS
- SUBDIVISION OR COMPOSITE PLAN
- RESERVATIONS
- ORIGINAL SHORELINE
- MARSH OR MUSKEG
- MINES
- TRAVERSE MONUMENT

DISPOSITION OF CROWN LANDS

TYPE OF DOCUMENT	SYMBOL
PATENT, SURFACE & MINING RIGHTS	●
SURFACE RIGHTS ONLY	◐
MINING RIGHTS ONLY	◑
LEASE, SURFACE & MINING RIGHTS	■
SURFACE RIGHTS ONLY	◨
MINING RIGHTS ONLY	◧
LICENCE OF OCCUPATION	▼
ORDER-IN-COUNCIL	OC
RESERVATION	Ⓡ
CANCELLED	Ⓒ
SAND & GRAVEL	Ⓢ

NOTE: MINING RIGHTS IN PARCELS PATENTED PRIOR TO MAY 6, 1913, VESTED IN ORIGINAL PATENTEE BY THE PUBLIC LANDS ACT, R.S.O. 1970, CHAP. 380, SEC. 63, SUBSEC. 1.

REFERENCES

AREAS WITHDRAWN FROM DISPOSITION

M.R.O. – MINING RIGHTS ONLY
S.R.O. – SURFACE RIGHTS ONLY
M.+S. – MINING AND SURFACE RIGHTS

Description	Order No.	Date	Disposition	File

SAND and GRAVEL

Ⓢ	GRAVEL	FILE 163474
Ⓢ	MTC GRAVEL RESERVE	FILE 163474

SCALE: 1 INCH = 40 CHAINS

FEET 0 1000 2000 4000 6000 8000
METRES 0 200 1000 (1 KM) 2000 (2 KM)

AREA
ZARN LAKE

M.N.R. ADMINISTRATIVE DISTRICT
SIOUX LOOKOUT
MINING DIVISION
PATRICIA
LAND TITLES / REGISTRY DIVISION
KENORA

Ontario
Ministry of Natural Resources
Ministry of Northern Development and Mines

Date JANUARY 1987
Number G-2277

SHARRON LAKE M-2605

DOMINION LAKE M-3203

SMOCK LAKE M-3196

BLOCK NO. 10

BLOCK Nº 9

DRAYTON TWP.

FOR STATUS REFER TO PLAN M-2233

FOR STATUS REFER TO PLAN M-2233

FOR STATUS REFER TO PLAN M-2233

BENEDICKSON

ZARN LAKE

Hidden Lake

Botsford Lake

Sturgeon

Out L

Walton Lake

Look

Kirk

Lake

Direct L

Michoud L

Star L

Aubrey L

Eastern L

East Bay of Marion L

Lookout L

Fore L

Fortymile Lake

Split Lake

Clamshell Lake

Nag L

Enira Lake

Marion Lk

Jorick Lake

Bowden L

Raleiv L

Noss L

Talaseebug

61th BASE LINE

4th MERIDIAN LINE

CANADIAN NATIONAL RAILWAYS

BALLAST PIT

L&F Gravel File 163474

File: 163474

501913

AREA OF

ZARN LAKE

DISTRICT OF KENORA

PATRICIA MINING DIVISION

SCALE: 1-INCH = 40 CHAINS

LEGEND

PATENTED LAND	Ⓟ or
PATENTED FOR SURFACE RIGHTS ONLY	
LEASES	Ⓛ
LICENSE OF OCCUPATION	L.O.
CROWN LAND SALE	C.S.
LOCATED LAND	Loc.
CANCELLED	C.
MINING RIGHTS ONLY	M.R.O.
SURFACE RIGHTS ONLY	S.R.O.
HIGHWAY & ROUTE No.	17
ROADS	
TRAILS	
RAILWAYS	
POWER LINES	
MARSH OR MUSKEG	
MINES	

*used only with summer resort locations or when space is limited

NOTES

400' Surface Rights Reservation Around the Shores of All Lakes and Rivers

G2277

#2

PLAN NO. M-2222

DEPARTMENT OF MINES
— ONTARIO —

PLAN OF

ZARN LAKE AREA.

PATRICIA MINING DIVISION. DISTRICT OF KENORA.

Scale, 40 chains to an inch.

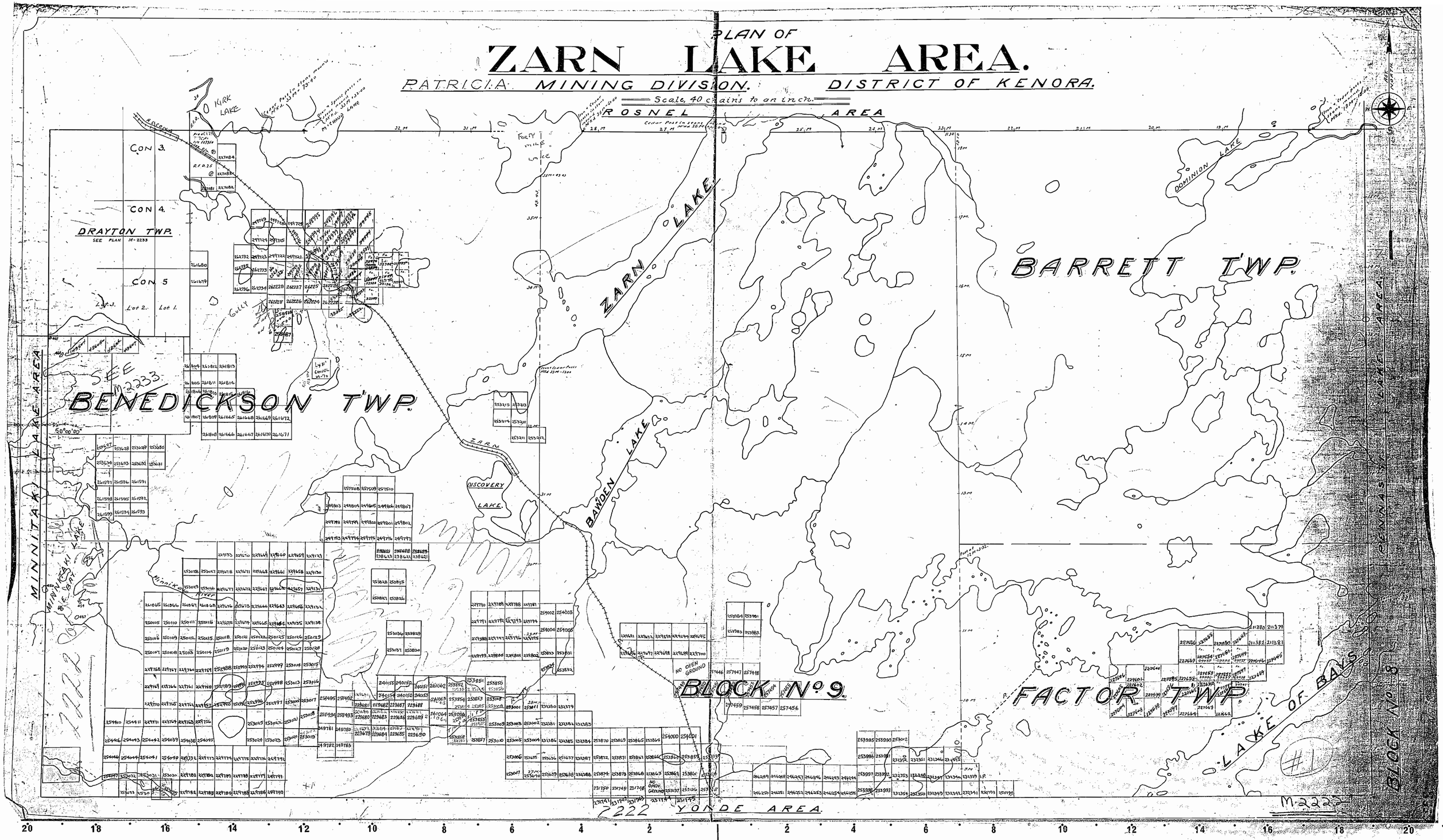

PLAN OF

ZARN LAKE AREA.

PATRICIA MINING DIVISION. DISTRICT OF KENORA.

Scale, 40 chains to an inch.

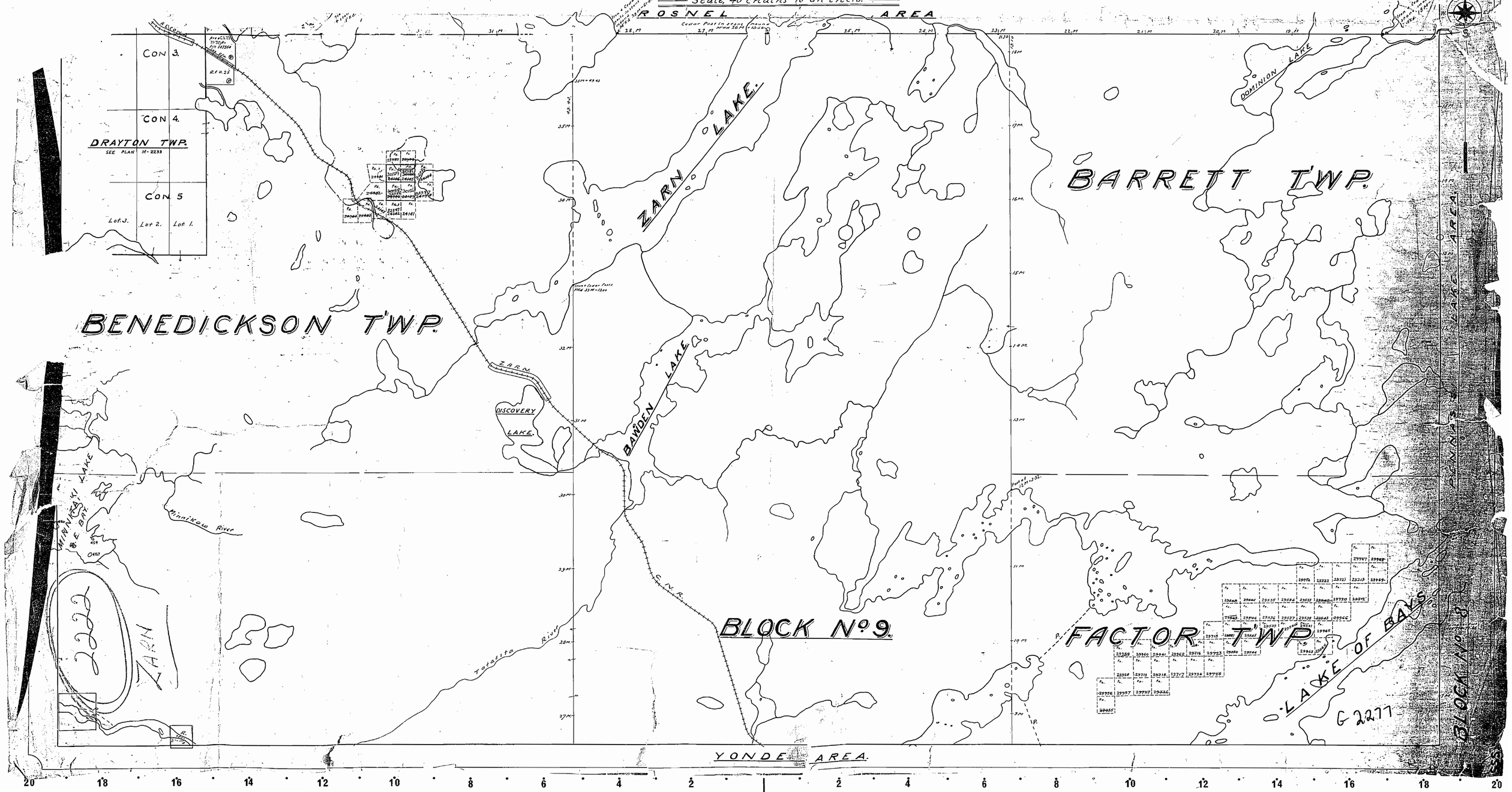

PLAN OF

ZARN LAKE AREA.

PATRICIA MINING DIVISION. DISTRICT OF KENORA.
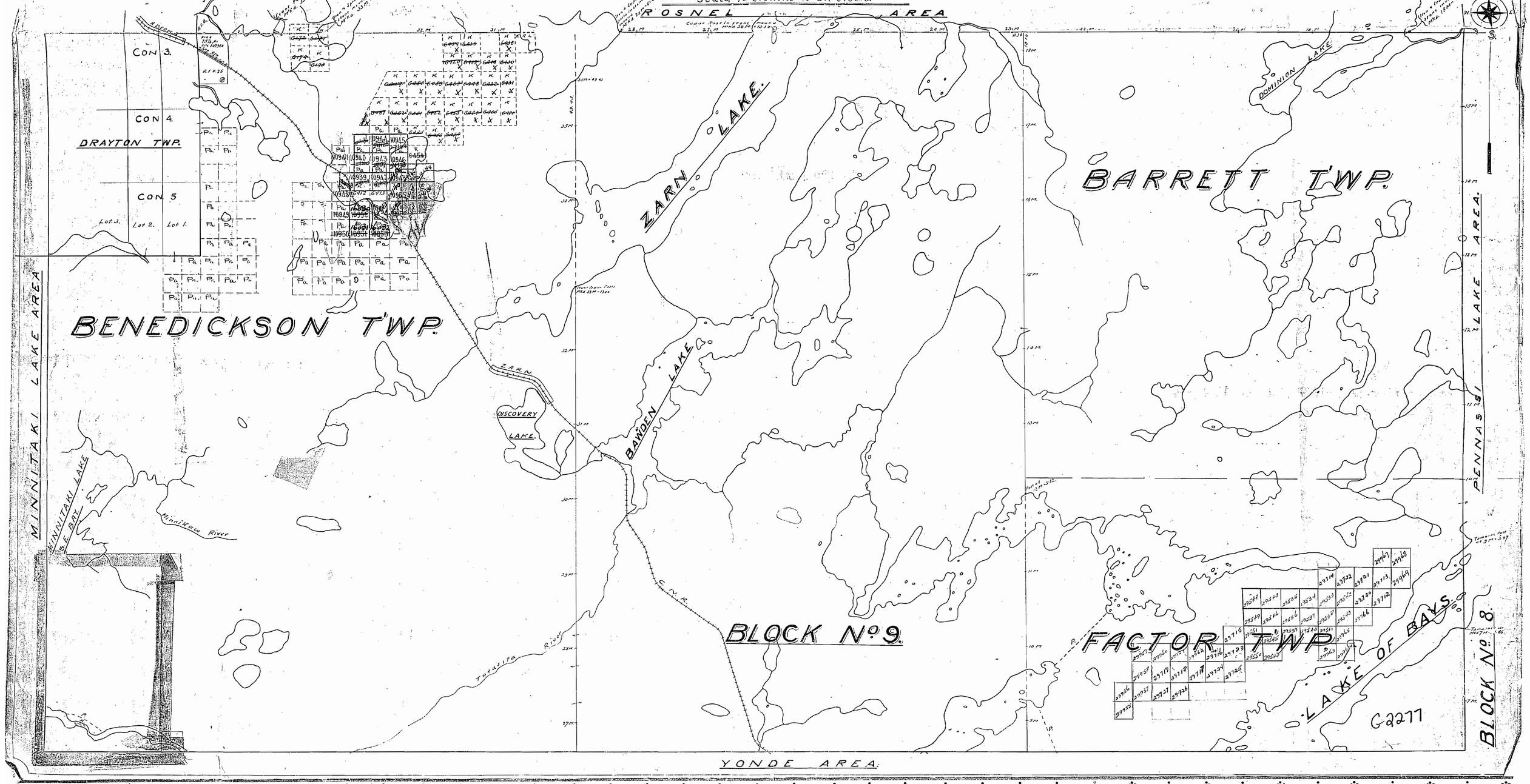
Scale, 40 chains to an inch.