3152

Wegg Lake

RESERVE FLOODING RIGHTS TO CONTOUR ELEVATION 1090 FOR H.E.P.C. - File 69307.

Reserve Flooding Rights to Contour Elevation 1090 For H.E.P.C. - File 69307

GRAVEL RESERVED File 61556

Goose Lake

RESERVE FLOODING RIGHTS TO CONTOUR ELEVATION 1090 FOR H.E.P.C. - File. 69307.

WILCOX LAKE - RESERVE FLOODING RIGHTS TO CONTOUR ELEVATION 1090 FOR H.E.P.C. File 69307.

Wilcox Lake

Zizania Lake

Zizania Creek

Rapids

Oak Lake

RESERVE FLOODING RIGHTS TO CONTOUR ELEVATION 1085 FOR H.E.P.C. File. 69307.

Portage

Burden L.

Mining claims staked adjacent to Goose, Wilcox, Oak, Wegg, & various other Lakes & connecting Rivers Recorded Subject to Flooding Rights.

RED LAKE MINING DIVISION NOV 1 1 1955 RED LAKE, ONT.

M.3152

ZIZIANA L.

North Ast.

36M 35M 34M 33M 32M 31M 30M 29M 28M 27M 26M 25M 24M

Scale: - 40 Chains = 1 Inch

400' Read to Tech. of L.F.F. shown thus .....

ZIZANIA LAKE AREA

ssia

3152

Wegg Lake

RESERVE FLOODING RIGHTS TO CONTOUR ELEVATION 1090 FOR H.E.P.C. - File 69307.

Reserve Flooding Rights to Contour Elevation 1090 For H.E.P.C. - File # 69307

GRAVEL RESERVED File 61556

Goose Lake

RESERVE FLOODING RIGHTS TO CONTOUR ELEVATION 1090 FOR H.E.P.C. File 69307.

53525 53515 55544 ~~53516~~

Zizania Lake

Creek

53555 53554 53553 53543 53541 53552

WILCOX LAKE - RESERVE FLOODING RIGHTS TO CONTOUR ELEVATION 1090 FOR H.E.P.C. File 69307.

Wilcox Lake

Zizania Rapids

53580 53577 53579 53576 55561 55545 55563 55546 55564 55547

Oak Lake

RESERVE FLOODING RIGHTS TO CONTOUR ELEVATION 1090 FOR H.E.P.C. File 69307.

Portage

Portage

Burden L.

Mining claims staked adjacent to Goose, Wilcox, Oak, Wegg, & various other Lakes & connecting Rivers Recorded Subject to Flooding Rights.!

RED LAKE MINING DIVISION

M.3152

RED LAKE MINING DIVISION APR 6 1961 RED LAKE, ONT.

North Ast.

ZIZANIA LAKE AREA

ZIZANIA LAKE AREA

~~H 2249~~

M.3152

36M. 35M. 34M. 33M. 32M. 31M. 30M. 29M. 28M. 27M. 26M. 25M. 24M.

Scale - 40 Chains = 1 Inch

3152

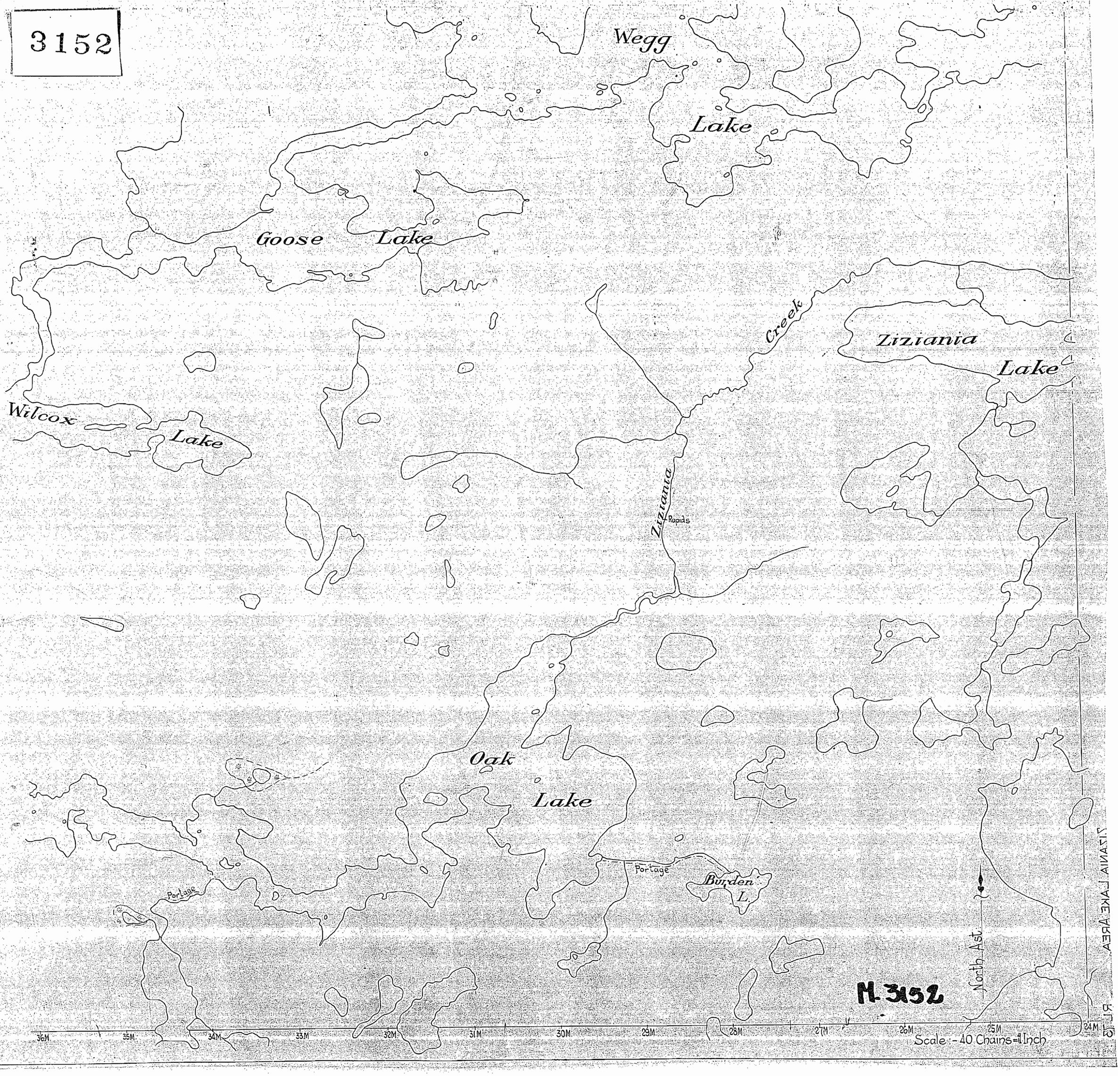
Wegg
Lake
Goose
Lake
Creek
Ziziania
Lake
Wilcox
Lake
Ziziania
Rapids
Oak
Lake
Portage
Portage
Burden
L.
North Ast.
M-3152
36M
35M
34M
33M
32M
31M
30M
29M
28M
27M
26M
25M
24M
Scale:-40 Chains=1 Inch
ZIZANIA LAKE AREA
R.F.D.

3152

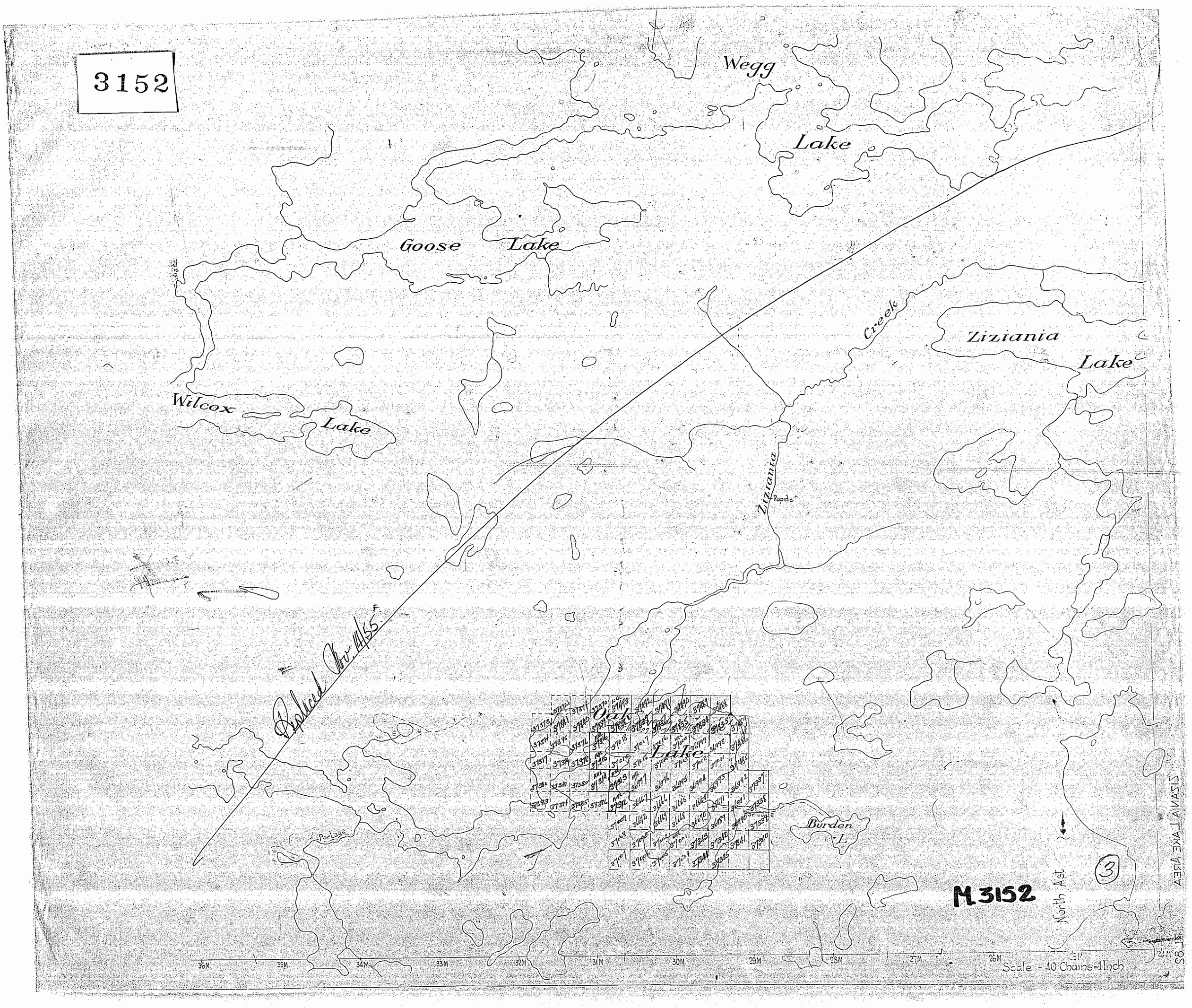
Wegg
Lake
Goose
Lake
Wilcox
Lake
Creek
Ziziania
Lake
Ziziania
Rapids
Oak
Lake
Burden
L.
Portage
Reduced Nov 14/55.
M 3152
North Ast
3
ZIZANIA LAKE AREA
36M
35M
34M
33M
32M
31M
30M
29M
28M
27M
26M
25M
24M
Scale - 40 Chains=1 Inch

3152

Wegg Lake

RESERVE FLOODING RIGHTS TO CONTOUR ELEVATION 1090 FOR H.E.P.C. - File 69307.

Reserve Flooding Rights to Contour Elevation 1090' For H.E.P.C. - File 69307

GRAVEL RESERVED File 61556

Goose Lake

RESERVE FLOODING RIGHTS TO CONTOUR ELEVATION 1090' FOR H.E.P.C. - File. 69307.

WILCOX LAKE - RESERVE FLOODING RIGHTS TO CONTOUR ELEVATION 1090' FOR H.E.P.C. File 69307.

Wilcox Lake

Zizania Creek

Zizania Lake

Zizania Rapids

Oak Lake

RESERVE FLOODING RIGHTS TO CONTOUR ELEVATION 1065 FOR H.E.P.C. File. 69307

Portage

Portage

Burden L.

RED LAKE MINING DIVISION
NOV 14 1955
RED LAKE, ONT.

Mining claims staked adjacent to Goose, Wilcox, Oak, Wegg, & various other Lakes & connecting Rivers Recorded. Subject to Flooding Rights.

M.3152

ZIZIANA L.

M-3152

North Ast

36M. 35M. 34M. 33M 32M. 31M. 30M. 29M. 28M. 27M. 26M. 25M. 24M.

Scale - 40 Chains = 1 Inch

400' Road to Dept. of L. & F. shown thus .....

ZIZANIA LAKE AREA

2516

3152

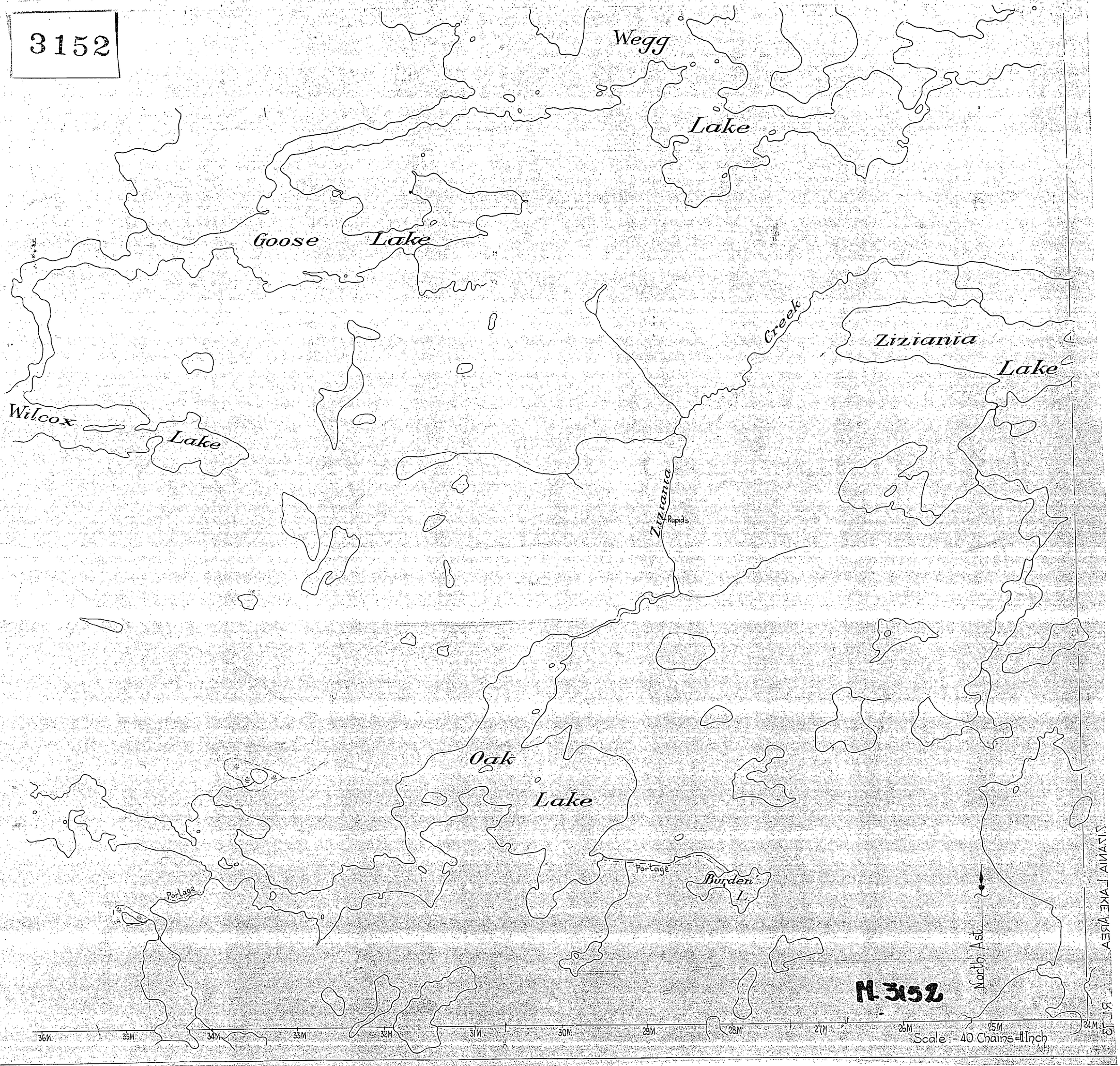
Wegg
Lake
Goose
Lake
Creek
Ziziania
Lake
Wilcox
Lake
Ziziania
Rapids
Oak
Lake
Portage
Portage
Burden
L.
North Ast.
M. 3152
36M.
35M.
34M.
33M.
32M.
31M.
30M.
29M.
28M.
27M.
26M.
25M.
24M.
Scale:- 40 Chains=1 Inch
R.L.S.
ZIZANIA LAKE AREA

3152

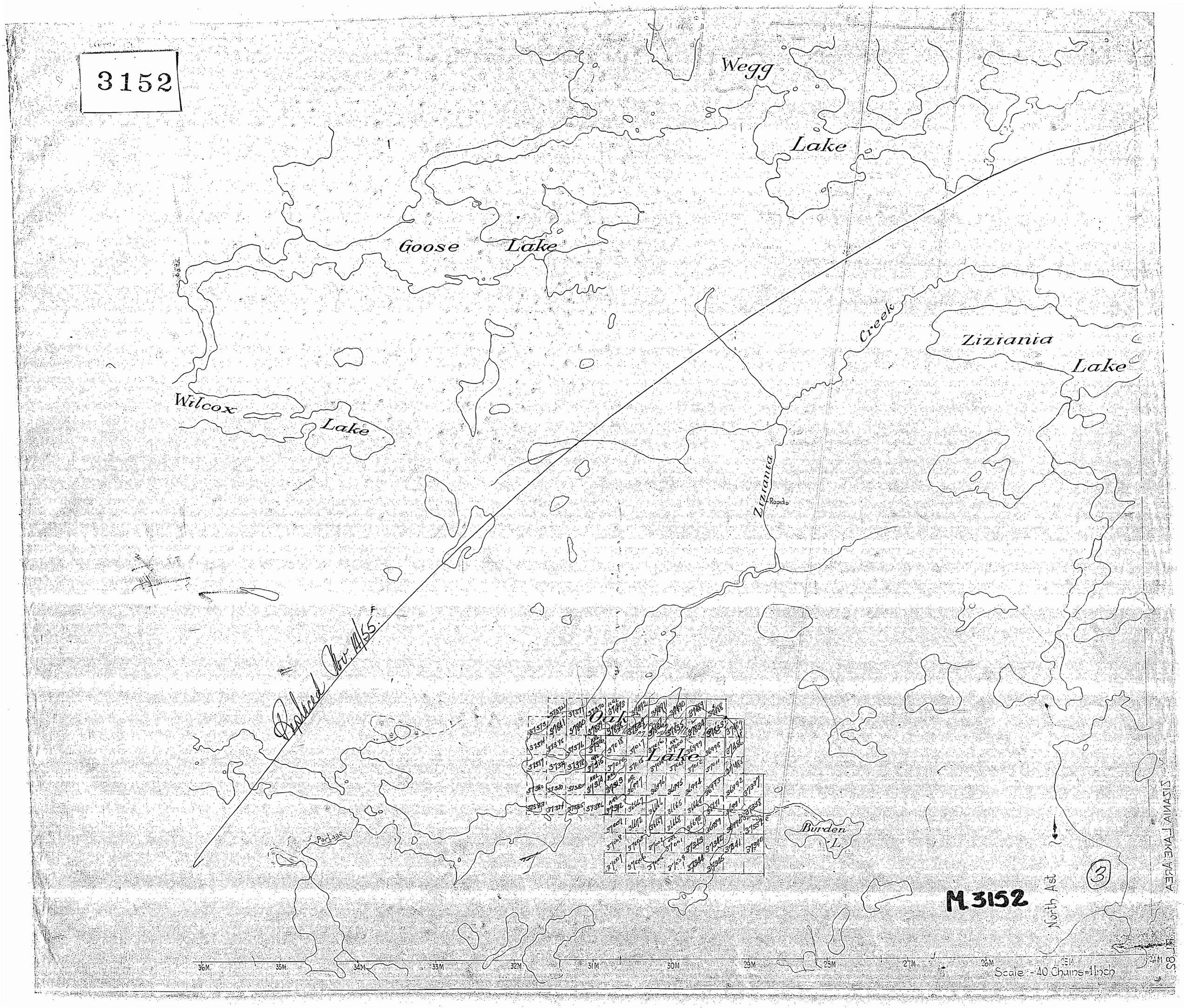
Wegg
Lake
Goose
Lake
Wilcox
Lake
Creek
Ziziania
Lake
Zizania
Rapids
Oak
Lake
Burden
L.
Portage
Replaced Nov. 14/55.
M 3152
North Ast
3
DISTANCE LAKE AREA
36M.
35M.
34M.
33M.
32M.
31M.
30M.
29M.
28M.
27M.
26M.
25M.
24M.
Scale - 40 Chains = 1 Inch