

ORDER

SECTION 35, THE MINING ACT, R.S.O. 1990

ORDER NO. O-KRL-43/24

The MINING RIGHTS of the area outlined in red on the attached sketch, situated in the Satterly and Seagrave Lake Areas, Red Lake Mining Division, containing 296.7 hectares more or less, were withdrawn from prospecting, mining claim registration, sale and lease by Order W-KRL-20/18L while the Ministry determined the status of the lands.

Withdrawal Order W-KRL-20/18L is hereby revoked and the lands are REOPENED for prospecting, mining claim registration, sale and lease, unless the lands are otherwise not open for these activities under any other provision of the Mining Act.

This order comes into effect upon signing.



Date: March 25, 2024


James Schwyer, Provincial Mining Recorder
Mining Lands Section
Mines and Minerals Division

Time: 1:15 pm

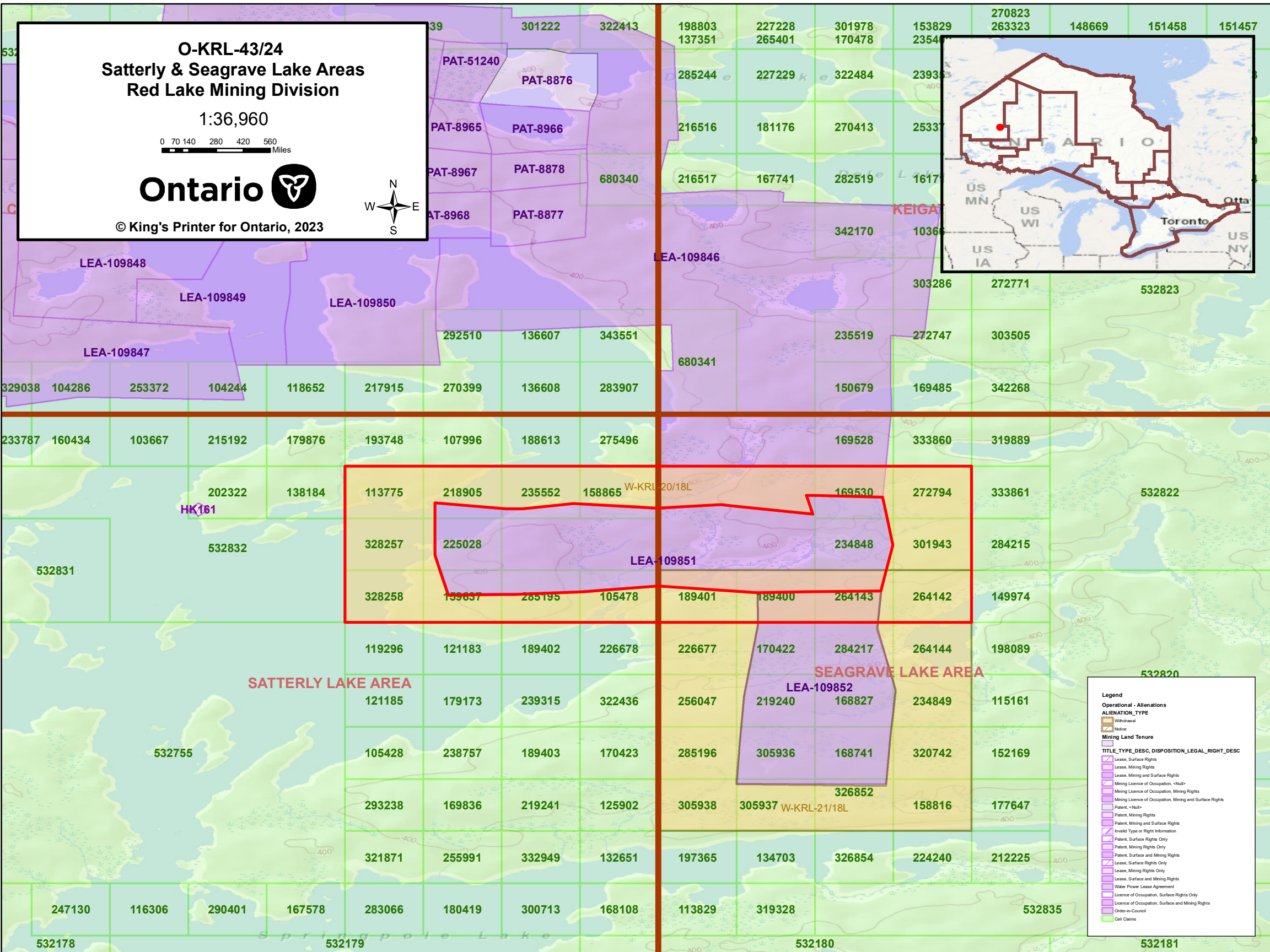
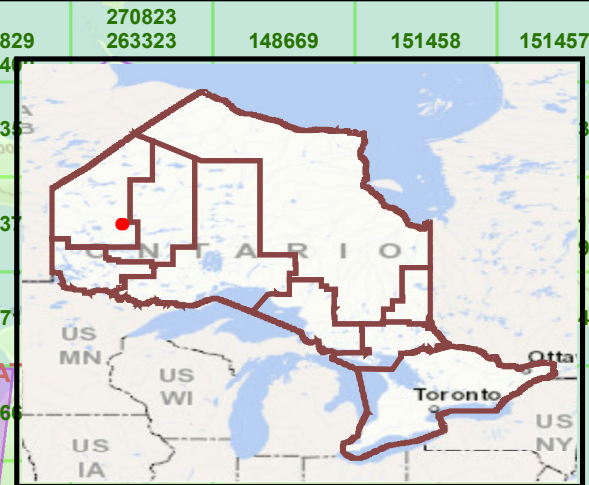
Copies:
Senior Manager, Mining Lands Section, MINES, Sudbury
Provincial Mining Recorder, MINES, Sudbury
Provincial Lands Specialist – CLR

O-KRL-43/24
Satterly & Seagrave Lake Areas
Red Lake Mining Division

1:36,960



© King's Printer for Ontario, 2023



Legend

Operational - Aliens

ALIENATION_TYPE

- Withdrawal
- Notice

Mining Land Tenure

TITLE_TYPE_DESC, DISPOSITION_LEGAL_RIGHT_DESC

- Lease, Surface Rights
- Lease, Mining Rights
- Lease, Mining and Surface Rights
- Mining Licence of Occupation, <Null>
- Mining Licence of Occupation, Mining Rights
- Mining Licence of Occupation, Mining and Surface Rights
- Patent, <Null>
- Patent, Mining Rights
- Patent, Mining and Surface Rights
- Invalid Type or Right Information
- Patent, Surface Rights Only
- Patent, Mining Rights Only
- Patent, Surface and Mining Rights
- Lease, Surface Rights Only
- Lease, Mining Rights Only
- Lease, Surface and Mining Rights
- Water Power Lease Agreement
- Licence of Occupation, Surface Rights Only
- Licence of Occupation, Surface and Mining Rights
- Order-in-Council
- Cell Claims