

ORDER

SECTION 35, THE MINING ACT, R.S.O. 1990

ORDER NO. O-KRL-48/25

The SURFACE RIGHTS of the area outlined in red on the attached sketch, situated in the South of Byshe Area, Red Lake Mining Division, containing 10 hectares more or less, were withdrawn from prospecting, mining claim registration, sale and lease by part of Order W-KRL-93/94 while the Ministry determined the status of the lands.

Part of withdrawal Order W-KRL-93/94 is hereby revoked and the lands are REOPENED for prospecting, mining claim registration, sale and lease, unless the lands are otherwise not open for these activities under any other provision of the Mining Act.

This order comes into effect upon signing.

Date: May 12, 2025

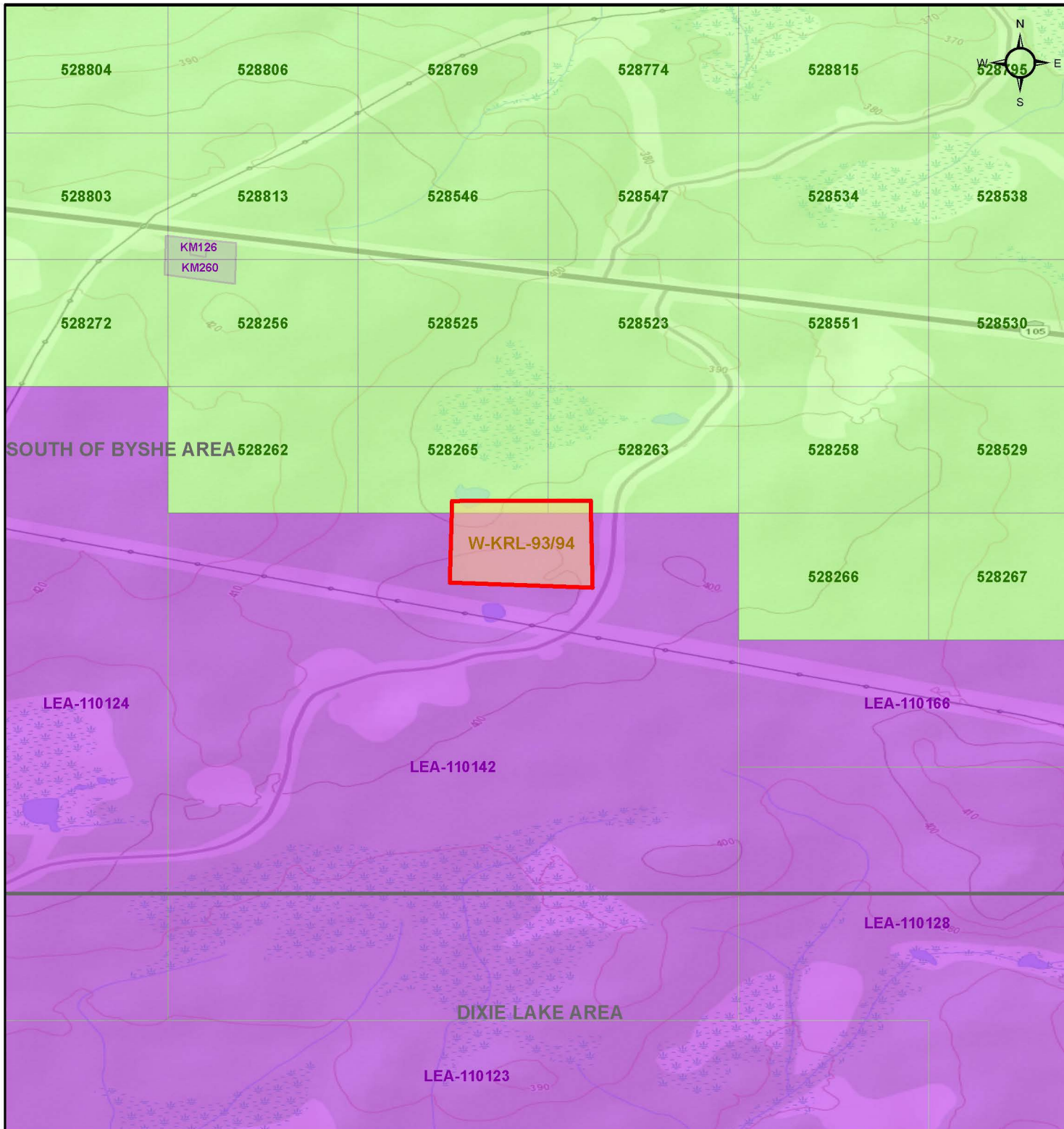
Time: 4:15 pm



For James Schwyer, Provincial Mining Recorder
Mining Lands Section
Mines and Minerals Division





Copies:

Senior Manager, Mining Lands Section, MINES, Sudbury
Provincial Mining Recorder, MINES, Sudbury
Provincial Lands Specialist – CLR






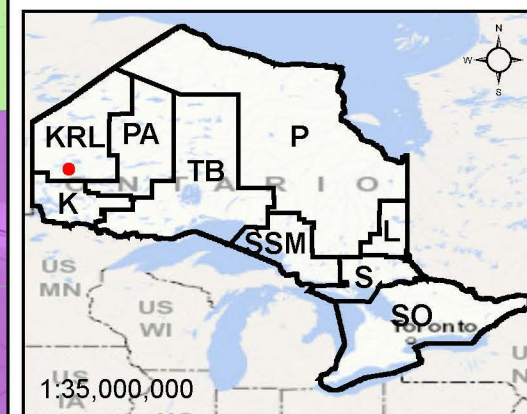
O-KRL-48/25

South of Byshe Area
Red Lake Mining Division

-  Withdrawal
-  Notice
-  Order-in-Council
-  Cell Claims

Land Tenure

-  Surface Rights
-  Mining Rights
-  Mining and Surface Rights



Scale: 1:20,000
Projection: CGS NAD 1983 (CSRS)

