

ORDER

SECTION 35, THE MINING ACT, R.S.O. 1990

ORDER NO. O-KRL-74/19

The SURFACE and MINING RIGHTS of the area outlined in red on the attached sketch, being cell 52N04F209, situated in the Vanderbrink, Seeber, Lingman and North of Lingman Lake Areas, Red Lake Mining Division, were withdrawn from prospecting, mining claim registration, sale and lease by Order W-KRL-75/19.

Withdrawal Order W-KRL-75/19 is hereby revoked and the lands are reopened for prospecting, mining claim registration, sale and lease, unless the lands are otherwise not open for these activities under any other provision of the Mining Act.

This Order comes into effect upon signing.

Date: January 7, 2020

Time: 2:31 pm





Originally signed by Patrick Brown
Patrick Brown, Provincial Mining Recorder
Mining Lands Section
Mines and Minerals Division

Copies:
Senior Manager, Mining Lands Section, MNDM, Sudbury
Provincial Mining Recorder, MNDM, Sudbury
Provincial Lands Specialist - CLR

O-KRL-74/19




Legend

-  W-KRL-75/19
-  MNDM Townships and Areas
-  Mining Claim
-  Mining Division



MAP SCALE: 1:131,333



Those wishing to stake mining claims should consult with the Provincial Mining Recorder's Office of the Ministry of Energy, Northern Development and Mines for additional information on the status of the lands shown hereon. This map is not intended for navigational, survey, or land title determination purposes as the information shown on the map is compiled from various sources. Completeness and accuracy are not guaranteed. Additional information may also be obtained through the local Land Titles or Registry Office, or the Ministry of Natural Resources and Forestry.

This map may not show unregistered land tenure and interests in land including certain patents, leases, easements, right of ways, flooding rights, licences, or other forms of disposition of rights and interests from the Crown. Also, certain land tenure and interests that restrict or prohibit free entry to access mining claims may not be illustrated.

Map Datum: NAD 83
Projection: Web Mercator
Topographic Data Source: Land Information Ontario
Mining Land Tenure Source: Provincial Mining Recorder's Office

Date: 08/02/2019

