

ORDER

SECTION 35, THE MINING ACT, R.S.O. 1990

ORDER NO. O-L-150/23

The SURFACE RIGHTS of the area outlined in red on the attached sketch, situated in Robillard Township, Larder Lake Mining Division, containing 10 acres more or less, were withdrawn from prospecting, mining claim registration, sale and lease by Order W.53/74 while the Ministry determined the status of the lands.

Withdrawal Order W.53/74 is hereby revoked and the lands are REOPENED for prospecting, mining claim registration, sale and lease, unless the lands are otherwise not open for these activities under any other provision of the Mining Act.

This order comes into effect upon signing.

Date: November 10, 2023

James Schweyer

James Schweyer, Provincial Mining Recorder
Mining Lands Section
Mines and Minerals Division

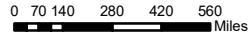
Time: 10:29 am

Copies:

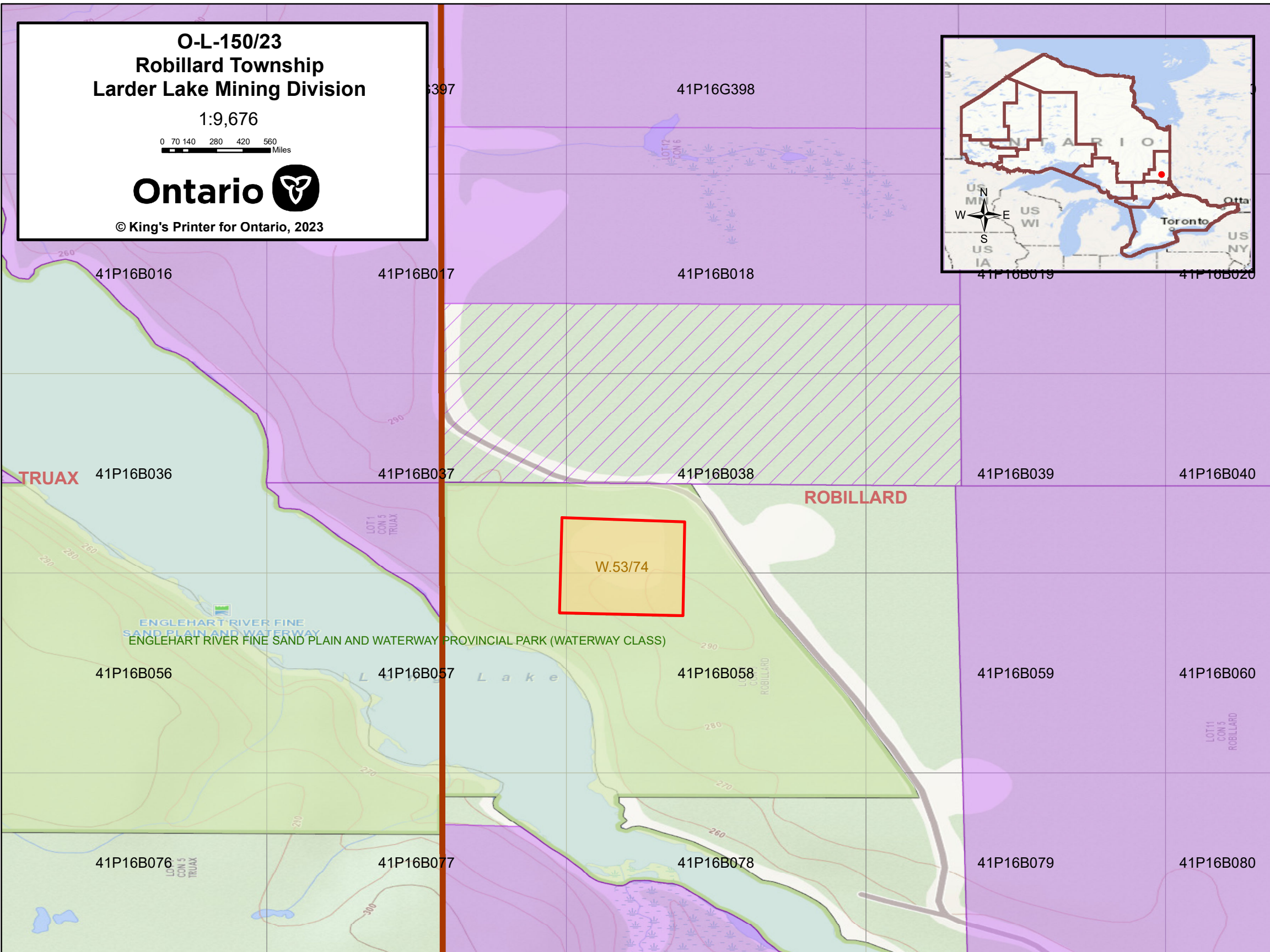
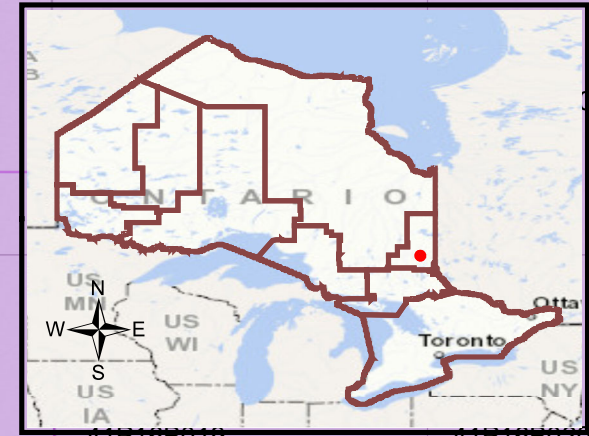
Senior Manager, Mining Lands Section, MINES, Sudbury
Provincial Mining Recorder, MINES, Sudbury
Provincial Lands Specialist – CLR

O-L-150/23
Robillard Township
Larder Lake Mining Division

1:9,676



© King's Printer for Ontario, 2023



W.53/74

TRUAX

ROBILLARD

ENGLEHART RIVER FINE SAND PLAIN AND WATERWAY PROVINCIAL PARK (WATERWAY CLASS)

Larder Lake

41P16G397
41P16B016
41P16B017
41P16B018
41P16B036
41P16B037
41P16B038
41P16B039
41P16B040
41P16B056
41P16B057
41P16B058
41P16B059
41P16B060
41P16B076
41P16B077
41P16B078
41P16B079
41P16B080

LOT 1
CON 3
TRUAX

LOT 12
CON 5
ROBILLARD

LOT 11
CON 5
ROBILLARD