

ORDER

SECTION 35, THE MINING ACT, R.S.O. 1990

ORDER NO. O-L-63/23

The SURFACE RIGHTS and MINING RIGHTS of the area outlined in red on the attached sketch, situated in the Scapa, Bonis, Hepburn and Sargeant Townships, Larder Lake Mining Division, containing 3,498.16 hectares more or less, were withdrawn from prospecting, mining claim registration, sale and lease by Order W-L-20/23 while the Ministry determined the status of the lands.

Withdrawal Order W-L-20/23 is hereby revoked and the lands are REOPENED for prospecting, mining claim registration, sale and lease, unless the lands are otherwise not open for these activities under any other provision of the Mining Act.

This order comes into effect upon signing.

Date: May 8, 2023

*James Schweyer*

\_\_\_\_\_  
James Schweyer, Provincial Mining Recorder  
Mining Lands Section  
Mines and Minerals Division

Time: 4:21 pm

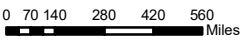
Copies:

Senior Manager, Mining Lands Section, MINES, Sudbury  
Provincial Mining Recorder, MINES, Sudbury  
Provincial Lands Specialist – CLR

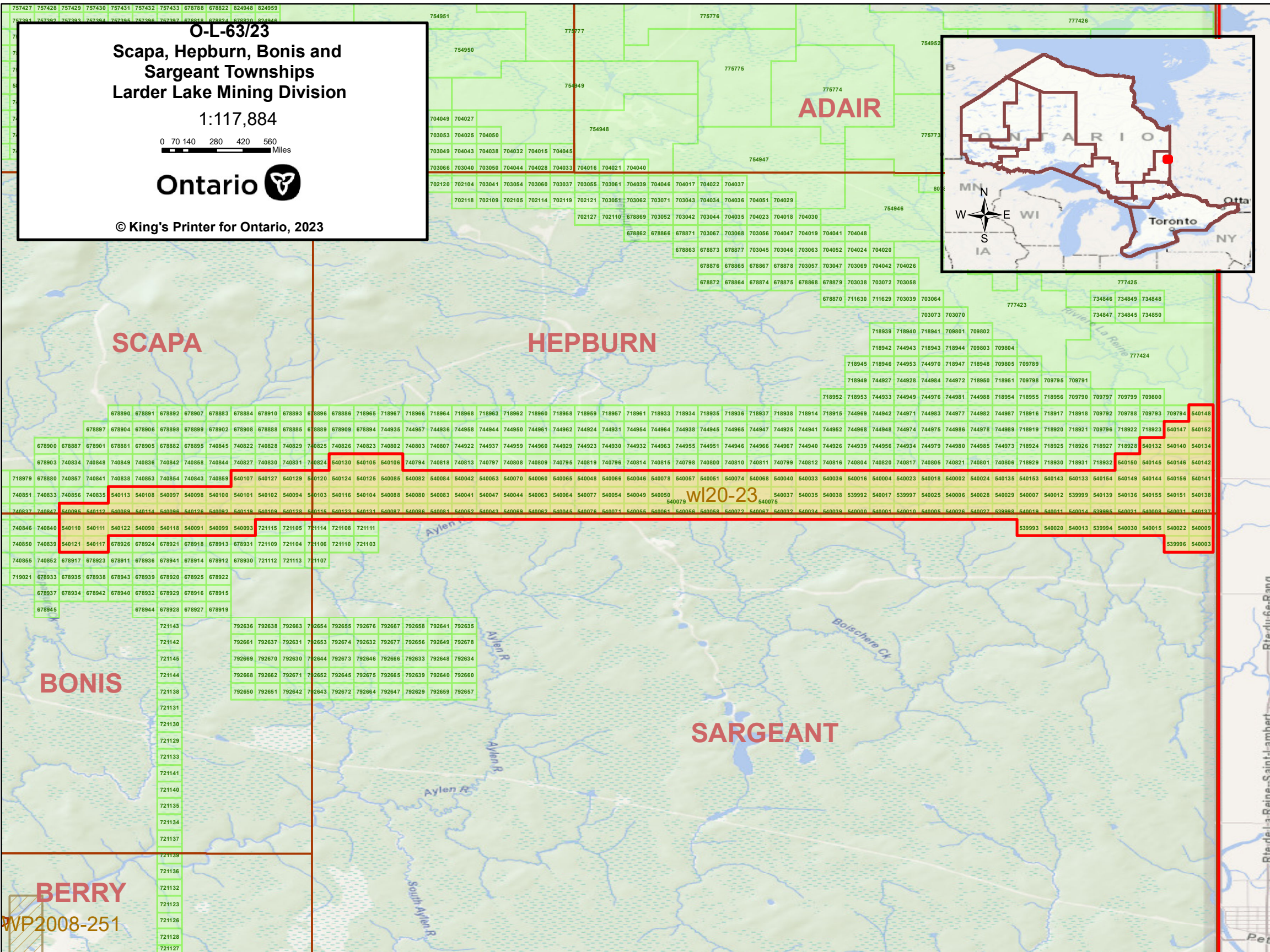
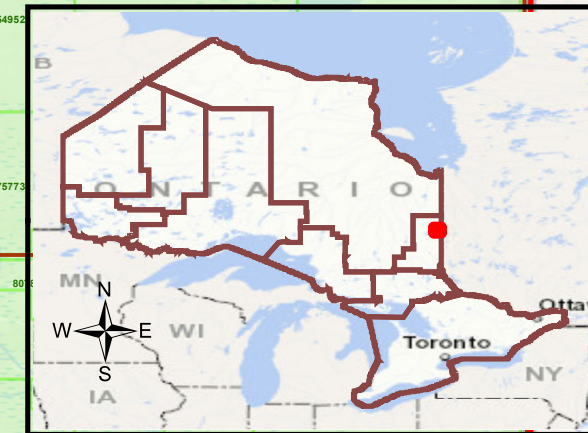
O-L-63/23

# Scapa, Hepburn, Bonis and Sargeant Townships Larder Lake Mining Division

1:117,884



© King's Printer for Ontario, 2023



ADAIR

SCAPA

HEPBURN

BONIS

SARGEANT

w|20-23

BERRY

WP2008-251