

**ORDER**

**SECTION 35, THE MINING ACT, R.S.O. 1990**

**ORDER NO. O-ON-04/20**

The SURFACE and MINING RIGHTS of the areas outlined in red on the attached sketches, situated in the Townships of Butt, Proudfoot, Bond and McTavish, were withdrawn from prospecting, mining claim registration, sale and lease by Order W-ON-03/20.

Withdrawal Order W-ON-03/20 is hereby revoked and the lands are reopened for prospecting, mining claim registration, sale and lease, unless the lands are otherwise not open for these activities under any other provision of the Mining Act.

This order comes into effect on January 24, 2020 at 10:00 a.m. eastern standard time or eastern daylight saving time, as the case may be.

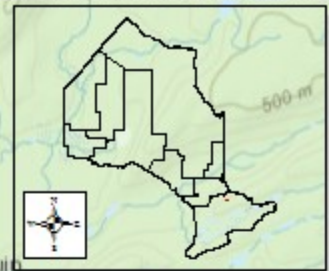
Originally signed by Patrick Brown  
Patrick Brown, A\Provincial Mining Recorder  
Mining Lands Section  
Mines and Minerals Division

Copies:  
Senior Manager, Mining Lands Section, ENDM, Sudbury  
Provincial Mining Recorder, ENDM, Sudbury  
Provincial Lands Specialist - CLR

O-ON-04/20  
Butt and Proudfoot Township



© Queen's Printer for Ontario, 2019

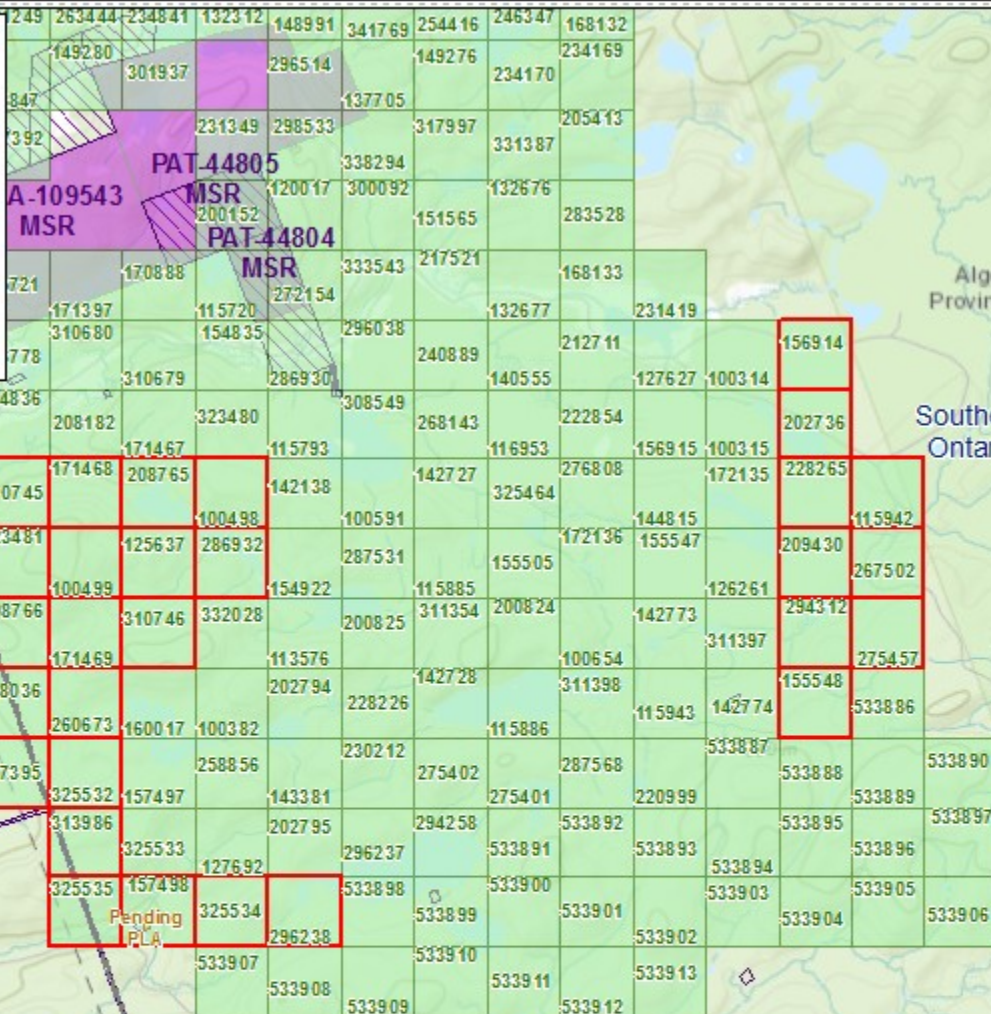


Algonquin  
Provincial Park

BUTT

Southern  
Ontario

PROUDFOOT



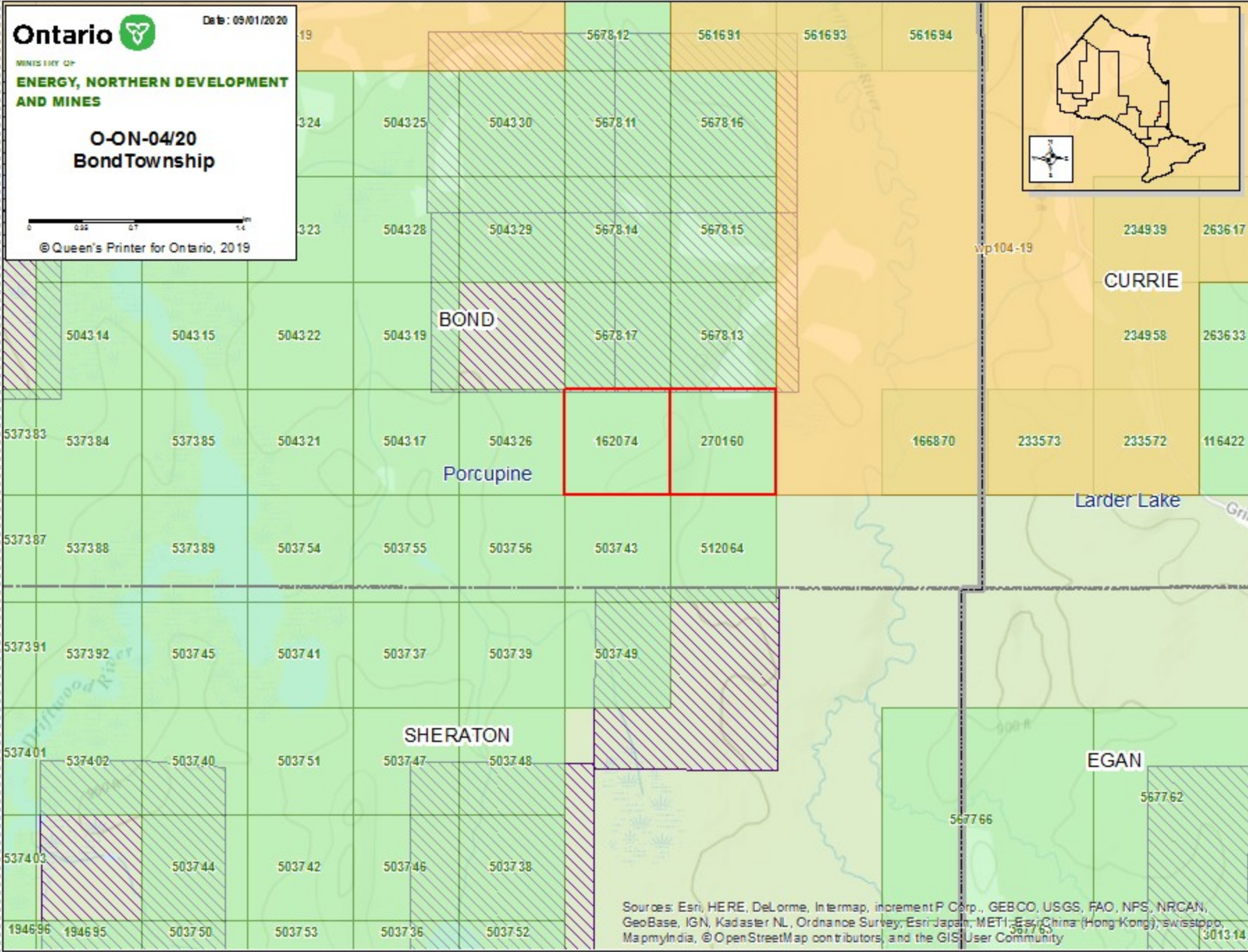
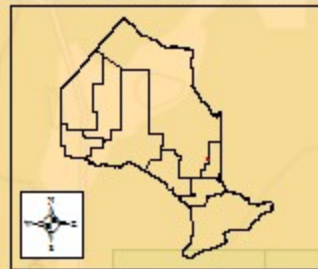
Pending  
PLA



O-ON-04/20  
Bond Township




© Queen's Printer for Ontario, 2019



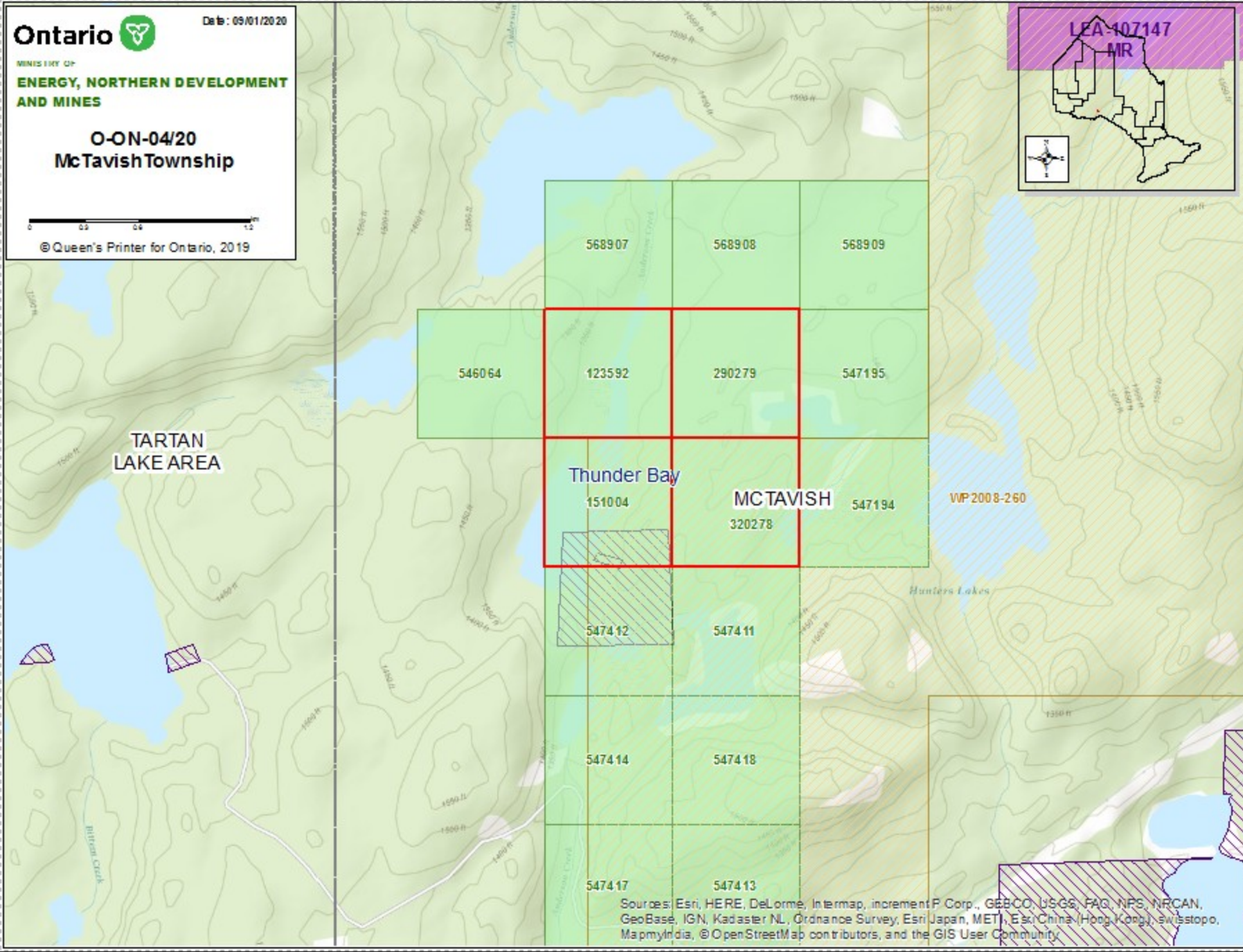
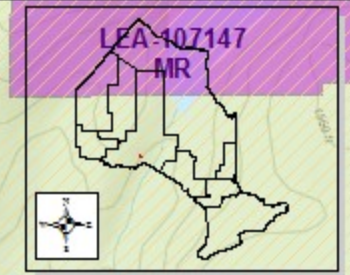
Sources: Esri, HERE, DeLorme, Intermap, increment P Corp., GEBCO, USGS, FAO, NPS, NRCAN, GeoBase, IGN, Kadaster NL, Ordnance Survey, Esri Japan, METI, Esri China (Hong Kong), Swisstopo, MapmyIndia, © OpenStreetMap contributors, and the GIS User Community



O-ON-04/20  
McTavish Township



© Queen's Printer for Ontario, 2019



Sources: Esri, HERE, DeLorme, Intermap, increment P Corp., GEBCO, USGS, FAO, NPS, NRCAN, GeoBase, IGN, Kadaster NL, Ordnance Survey, Esri Japan, METI, Esri China (Hong Kong), Swisstopo, MapmyIndia, © OpenStreetMap contributors, and the GIS User Community