

ORDER

SECTION 35, THE MINING ACT, R.S.O. 1990

ORDER NO. O-ONT-164/23

The SURFACE RIGHTS and MINING RIGHTS of the area outlined in red on the attached sketch, situated in the Weaver Lake Area, and Breckenridge, Carmen, Cody, Dore, Heenan, Shaw, Sheraton, Thomas and Whitney Townships, Porcupine, Sault Ste. Marie and Thunder Bay Mining Divisions, containing 5630.91 hectares more or less, were withdrawn from prospecting, mining claim registration, sale and lease by Order W-ONT-191/23 while the Ministry determined the status of the lands.

Withdrawal Order W-ONT-191/23 is hereby revoked and the lands are REOPENED for prospecting, mining claim registration, sale and lease, unless the lands are otherwise not open for these activities under any other provision of the Mining Act.

This order comes into effect on December 20th, 2023, at 10:00 a.m. eastern standard time or eastern daylight savings time, as the case may be.

*James Schweyer*

---

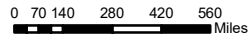
James Schweyer, Provincial Mining Recorder  
Mining Lands Section  
Mines and Minerals Division

Copies:

Senior Manager, Mining Lands Section, MINES, Sudbury  
Provincial Mining Recorder, MINES, Sudbury  
Provincial Lands Specialist – CLR

**O-ONT-164/23  
Weaver Lake Area  
Thunder Bay Mining Division**

1:59,390



© King's Printer for Ontario, 2023



868730	868731	868732	868733	868734	868735
868736	588568	588566	588569	695689	759962
868737	588571	588565	588567	588570	759961
868738	868739	868740	868741	868742	868743

**WEAVER LAKE AREA**

**GARDEN LAKE AREA**

822460	822461	822462
822465	822466	822467

**W-ONT-191/23**

868744 620574 620568 620564 620569

868745 868746 868747 620570 620565

868748

*Kearns Lake*

822455	822456
822457	822458
822459	

**W-TB-185/23**

127266 127267

190744 138720

**W-TB-185/23**

747438 747432

747431 747435 524997 139948 113514 230824

747437 747434 525000 524996 139949 315177 230825 159958

747436 747433 **W-TB-185/23** 525002 327964

595327

**W-TB-185/06**

**W-TB-27/06**

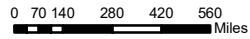
**HOLLY LAKE AREA**

**BONNIE LAKE AREA**

*Smart Lake*

**O-ONT-164/23**  
**Breckenridge Township**  
**Sault Ste. Marie Mining Division**

1:34,189



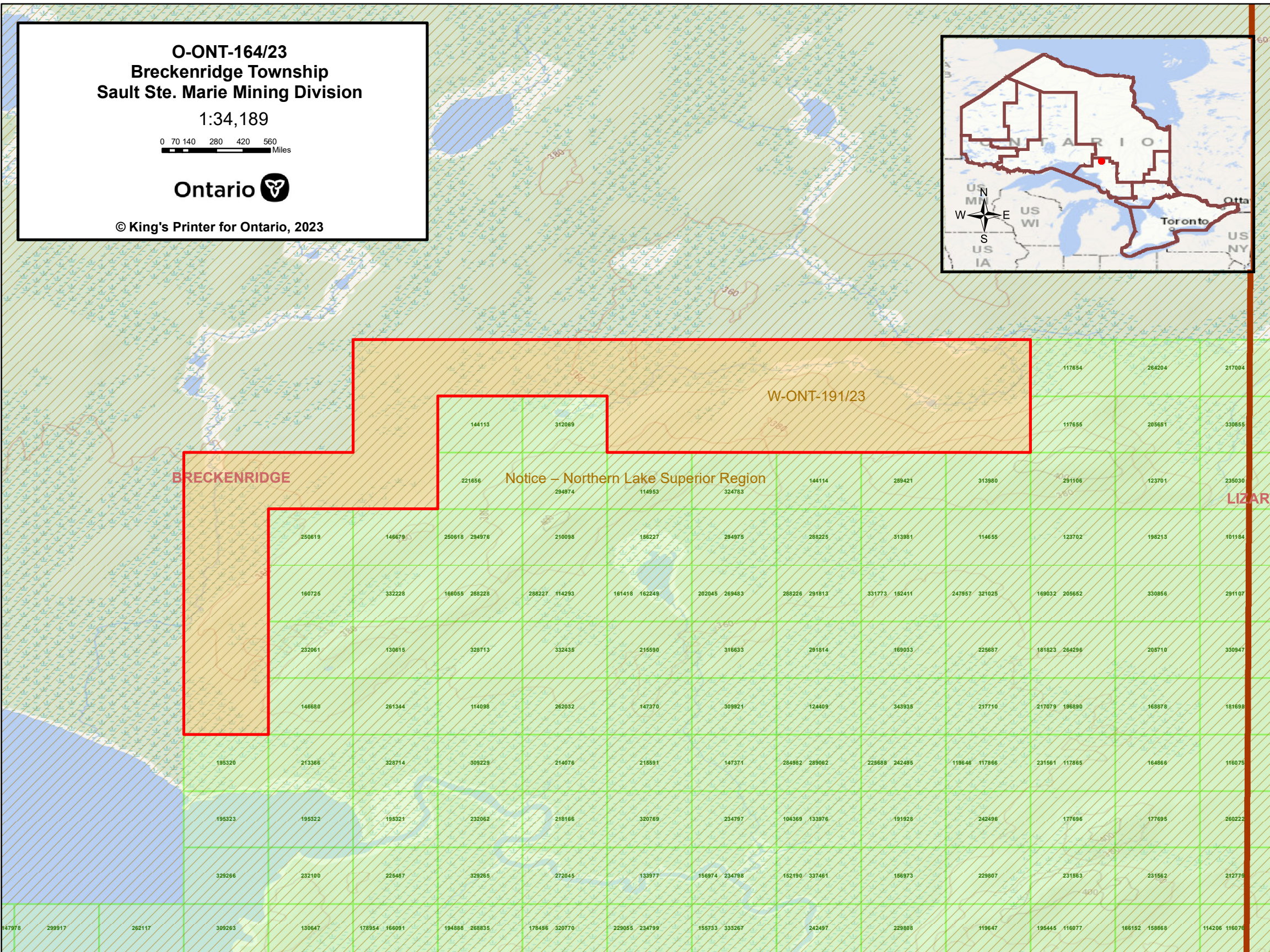
© King's Printer for Ontario, 2023



**BRECKENRIDGE**

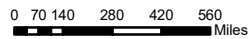
Notice – Northern Lake Superior Region

W-ONT-191/23



**O-ONT-164/23**  
**Dore and Heenan Townships**  
**Porcupine Mining Division**

1:56,037



© King's Printer for Ontario, 2023



**DORE**

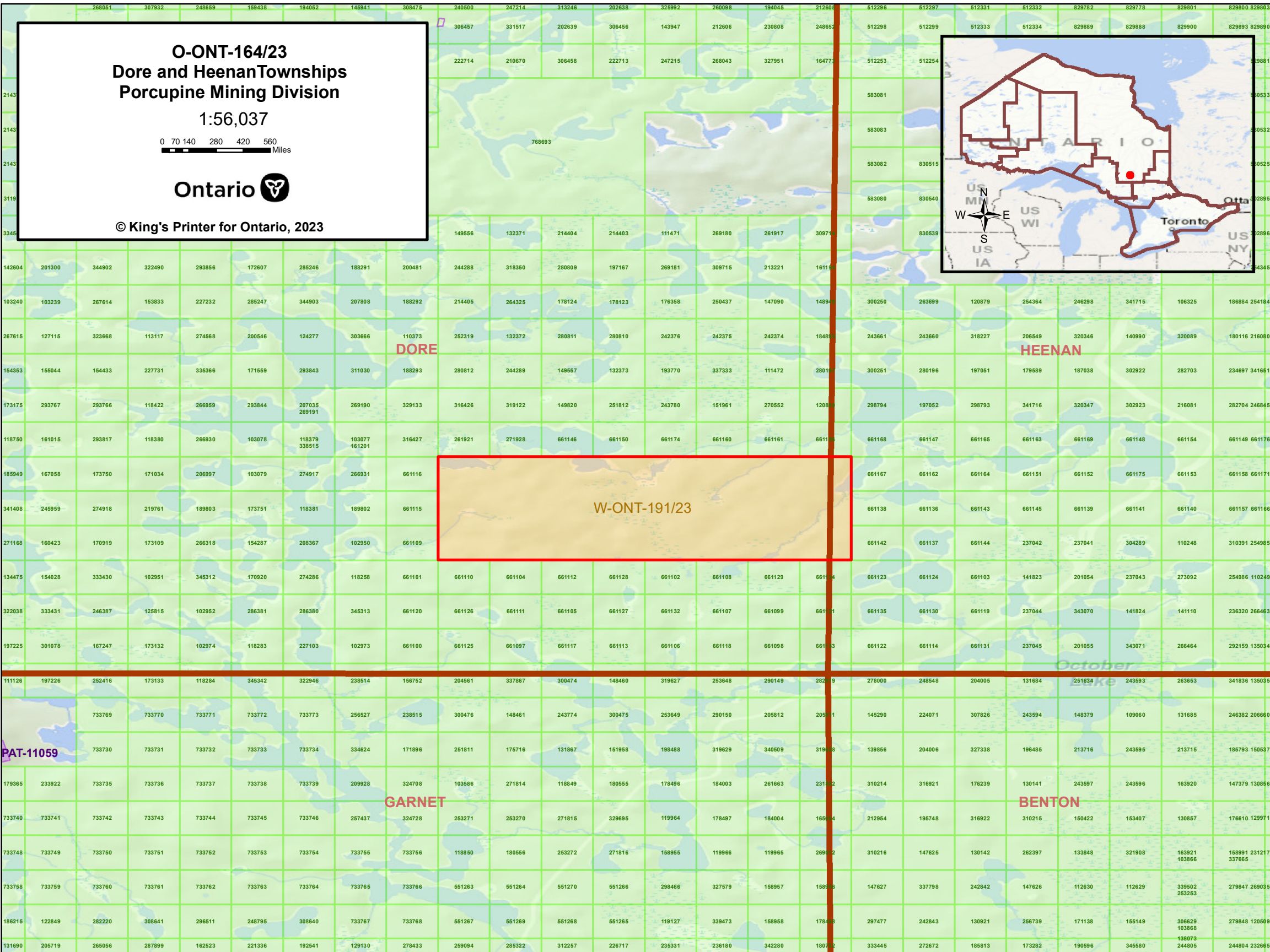
**HEENAN**

W-ONT-191/23

**PAT-11059**

**GARNET**


**BENTON**



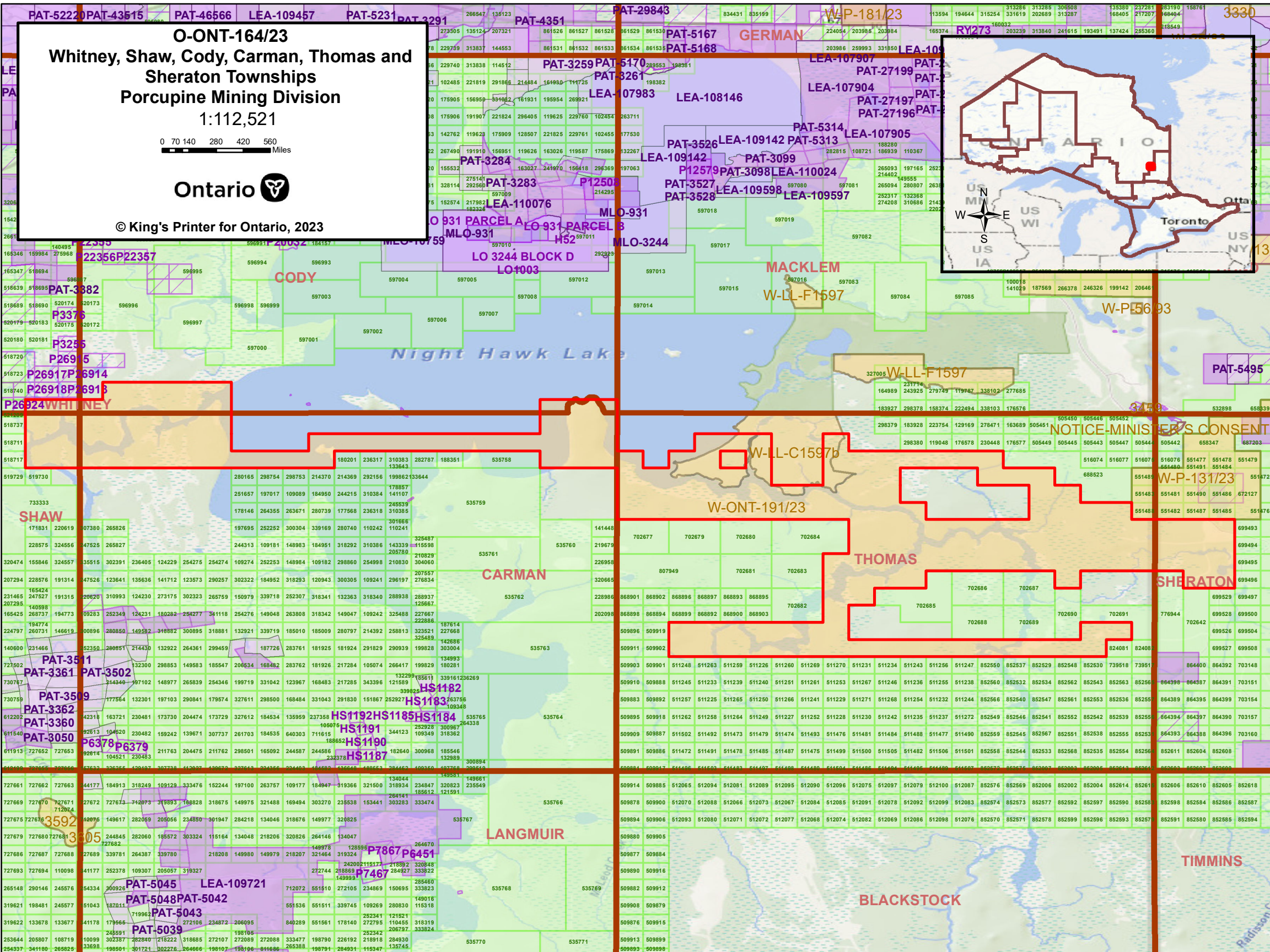
O-ONT-164/23

Whitney, Shaw, Cody, Carman, Thomas and Sheraton Townships  
Porcupine Mining Division

1:112,521



© King's Printer for Ontario, 2023



NOTICE-MINISTER'S CONSENT

W-P-131/23

W-P-56/93

W-LL-F1597

W-LL-F1597

W-LL-F1597

W-LL-F1597

W-LL-F1597

W-LL-F1597

W-LL-F1597

W-LL-F1597

W-LL-F1597

W-LL-F1597

W-LL-F1597

W-LL-F1597

W-LL-F1597

W-LL-F1597

W-LL-F1597

W-LL-F1597

W-LL-F1597

W-LL-F1597

W-LL-F1597

W-LL-F1597

W-LL-F1597

W-LL-F1597

W-LL-F1597

W-LL-F1597