

ORDER

SECTION 35, THE MINING ACT, R.S.O. 1990

ORDER NO. O-P-119/24

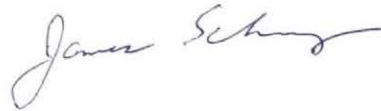
The SURFACE RIGHTS and MINING RIGHTS of the area outlined in red on the attached sketch, situated in the Kesagami River, Marquis Lake, Ministik Creek, and Newnham Creek Areas, Porcupine Mining Division, containing 11,222.20 hectares more or less, were withdrawn from prospecting, mining claim registration, sale and lease by Order W-P-56/24 while the Ministry determined the status of the lands.

Withdrawal Order W-P-56/24 is hereby revoked and the lands are REOPENED for prospecting, mining claim registration, sale and lease, unless the lands are otherwise not open for these activities under any other provision of the Mining Act.

This order comes into effect upon signing.

Date: September 17, 2024

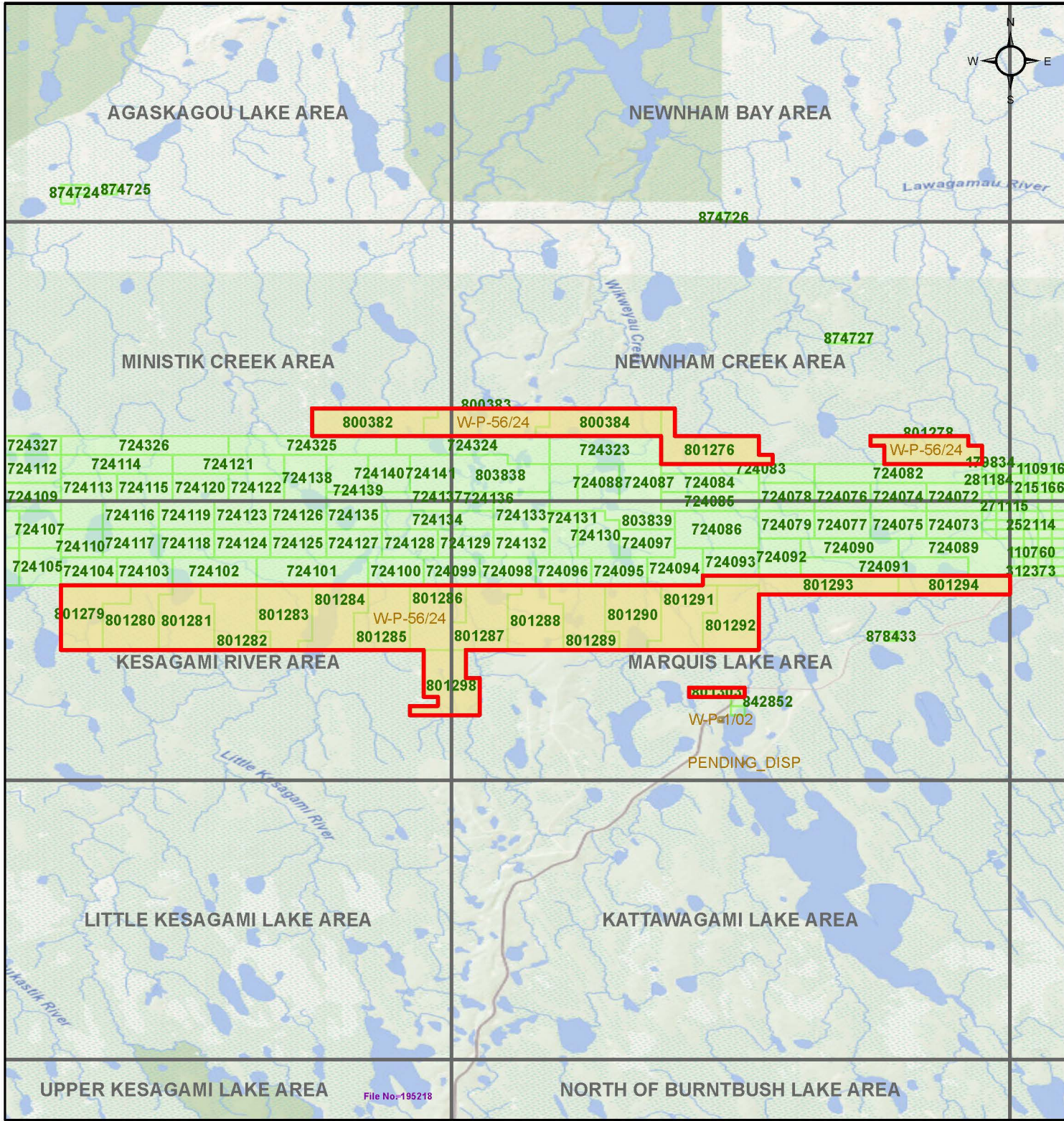
Time: 11:20 am



James Schwyer, Provincial Mining Recorder
Mining Lands Section
Mines and Minerals Division

Copies:

Senior Manager, Mining Lands Section, MINES, Sudbury
Provincial Mining Recorder, MINES, Sudbury
Provincial Lands Specialist – CLR

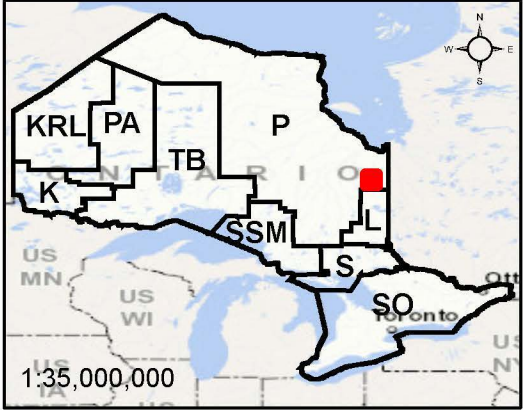


O-P-119/24

Ministik Creek, Newnham
Creek
Kesagami River &
Marquis
Lake Areas
Porcupine Mining Division

Re-Opening Area

- Withdrawal
 - Notice
 - Order-in-Council
 - Cell Claims
- Land Tenure**
- Surface Rights
 - Mining Rights
 - Mining and Surface Rights



Scale: 1:270,000
Projection: CGS NAD 1983 (CSRS)