

ORDER

SECTION 35, THE MINING ACT, R.S.O. 1990

ORDER NO. O-P-145/23

The SURFACE RIGHTS and MINING RIGHTS of the area outlined in red on the attached sketch, situated in the Horwood Township, Porcupine Mining Division, containing 172.81 hectares more or less, were withdrawn from prospecting, mining claim registration, sale and lease by Order W-P-167/23 while the Ministry determined the status of the lands.

Withdrawal Order W-P-167/23 is hereby revoked and the lands are REOPENED for prospecting, mining claim registration, sale and lease, unless the lands are otherwise not open for these activities under any other provision of the Mining Act.

This order comes into effect on November 16th, 2023, at 10:00 a.m. eastern standard time or eastern daylight savings time, as the case may be.

James Schweyer

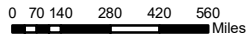
James Schweyer, Provincial Mining Recorder
Mining Lands Section
Mines and Minerals Division

Copies:

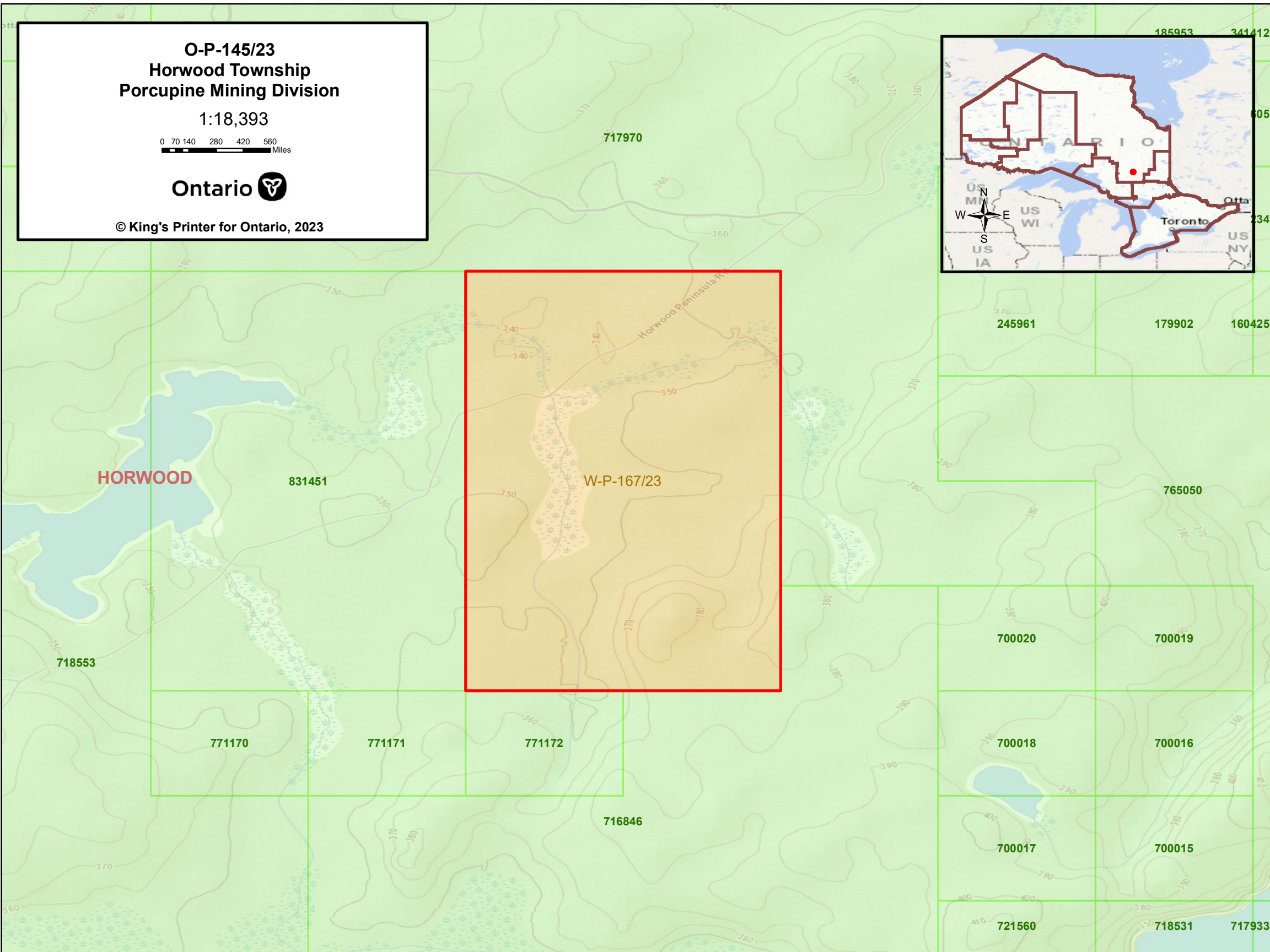
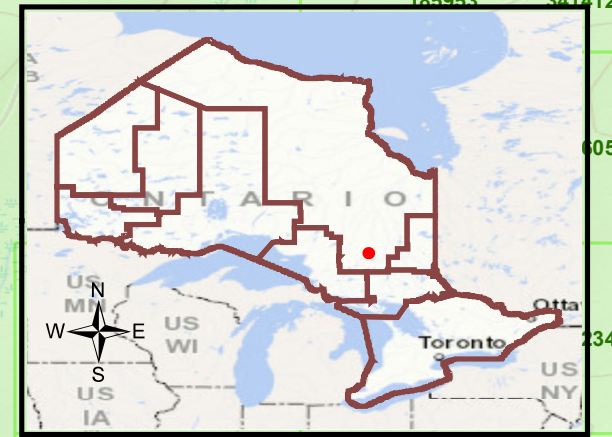
Senior Manager, Mining Lands Section, MINES, Sudbury
Provincial Mining Recorder, MINES, Sudbury
Provincial Lands Specialist – CLR

O-P-145/23
Horwood Township
Porcupine Mining Division

1:18,393



© King's Printer for Ontario, 2023



717970

245961

179902

160425

HORWOOD

831451

W-P-167/23

765050

718553

700020

700019

771170

771171

771172

700018

700016

716846

700017

700015

721560

718531

717933