

ORDER

SECTION 35, THE MINING ACT, R.S.O. 1990

ORDER NO. O-P-17/20

The SURFACE RIGHTS and MINING RIGHTS of the area outlined in red on the attached sketch, situated in Hinks and Zavitz Townships, Porcupine Mining Division, containing 1122 hectares more or less, were withdrawn from prospecting, mining claim registration, sale and lease by Order W-P-86/19 while the Ministry determined the status of the lands.

Withdrawal Order W-P-86/19 is hereby revoked and the lands are REOPENED for prospecting, mining claim registration, sale and lease, unless the lands are otherwise not open for these activities under any other provision of the Mining Act.

This order comes into effect upon signing.

Date: Feb 3, 2020

Originally signed by Patrick Brown

Patrick Brown, Provincial Mining Recorder

Mining Lands Section

Mines and Minerals Division

Time: 12:02 pm

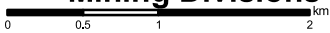
Copies:

Senior Manager, Mining Lands Section, ENDM, Sudbury

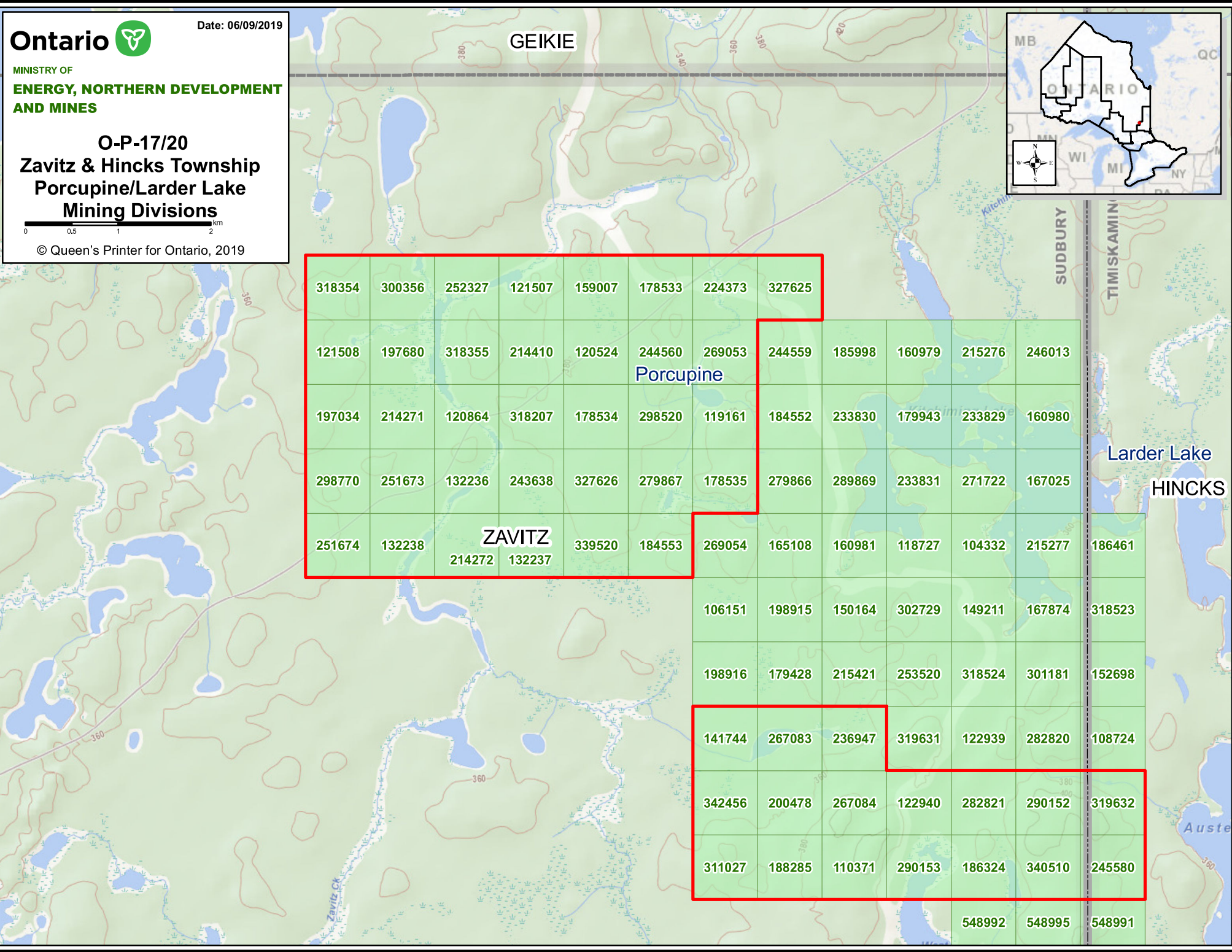
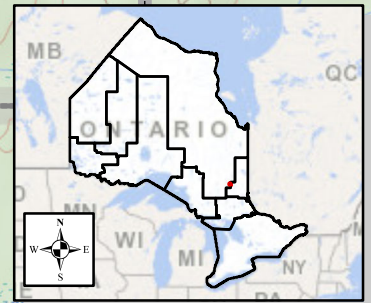
Provincial Mining Recorder, ENDM, Sudbury

Provincial Lands Specialist – CLR

**O-P-17/20
Zavitz & Hincks Township
Porcupine/Larder Lake
Mining Divisions**



© Queen's Printer for Ontario, 2019



318354	300356	252327	121507	159007	178533	224373	327625						
121508	197680	318355	214410	120524	244560	269053	244559	185998	160979	215276	246013		
197034	214271	120864	318207	178534	298520	119161	184552	233830	179943	233829	160980		
298770	251673	132236	243638	327626	279867	178535	279866	289869	233831	271722	167025		
251674	132238	ZAVITZ 214272 132237		339520	184553	269054	165108	160981	118727	104332	215277	186461	
						106151	198915	150164	302729	149211	167874	318523	
						198916	179428	215421	253520	318524	301181	152698	
						141744	267083	236947	319631	122939	282820	108724	
						342456	200478	267084	122940	282821	290152	319632	
						311027	188285	110371	290153	186324	340510	245580	
										548992	548995	548991	

Porcupine

Larder Lake

HINCKS

SUDBURY

TIMISKAMIN