

ORDER**SECTION 35, THE MINING ACT, R.S.O. 1990****ORDER NO. O-P-45/17**

The SURFACE and MINING RIGHTS of the area outlined in red on the attached sketch, in Coppel Township (G-1088), Porcupine Mining Division, containing 864 hectares, more or less, are hereby REOPENED to prospecting, staking out, sale or lease.

This area was originally withdrawn by Order W-P-37/17, while the Ministry determined the status of the land.

This order comes into effect upon signing.

Date: September 6, 2017

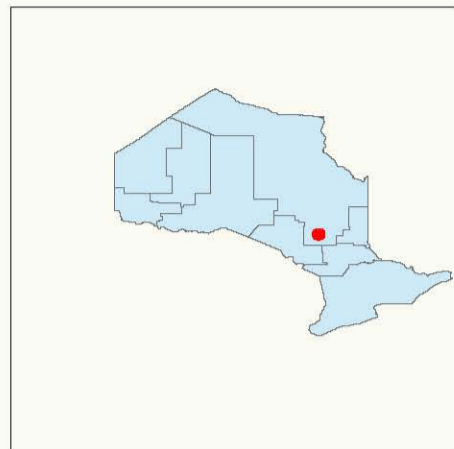
Time: 2:41pm

ORIGINAL SIGNED BY MARC BILODEAU FOR

Patrick Brown, A/Provincial Mining Recorder
Mining Lands Section
Mines and Minerals Division

Copies:
Senior Manager, Mining Lands Section, MNDM, Sudbury
Provincial Mining Recorder, MNDM, Sudbury
Provincial Lands Specialist - CLR

O-P 45/17
Coppell Township (G-1088)
Porcupine Mining Division



Base Features

MNDM Mining Claims selection

Tower

Work Camp

Utility Site

MNDM Administrative Boundaries

Lot Fabric Improved

Utility Line - Hydro Line

Transmission Line

Ligne de transmission

Pipeline

Pipeline

Road Segment

Other Existing Roads

Autres routes actuelles

Primary

Route principale

Highway

Autoroute

Trail Segment

Railway Segment

Airports

Airports

Airport Airstrip

Airport Official

Federal Protected Area

Federal Protected Area

Federal Land Other

Indian Reserve

Waterbodies

River / Stream

Waterbody

Provincial Park Regulated

Provincial Park Regulated

Conservation Reserve Regulated

Mining Lands Features

Dispositions Symbols

Freehold Patent, S+M

Freehold Patent, SRO

Freehold Patent, MRO

Leasehold Patent, S+M

Leasehold Patent, SRO

Leasehold Patent, MRO

Licence of Occupation, S+M

Licence of Occupation, SRO

Licence of Occupation, MRO

Licence of Occupation, not specified

Tower

Camp

Unknown

OIC Order in Council

LUP Land Use Permit

WPLA

WPLA

WPLA

WPLA

MNDM Alienations

Active, Withdrawal

Active, Notice

Cancelled, Withdrawal

Cancelled, Notice

MNDM Mining Claims

Active

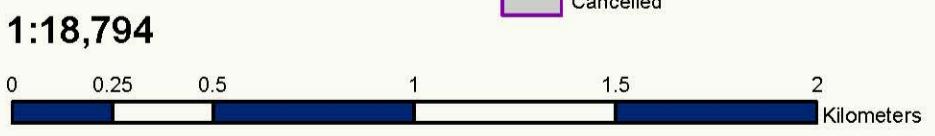
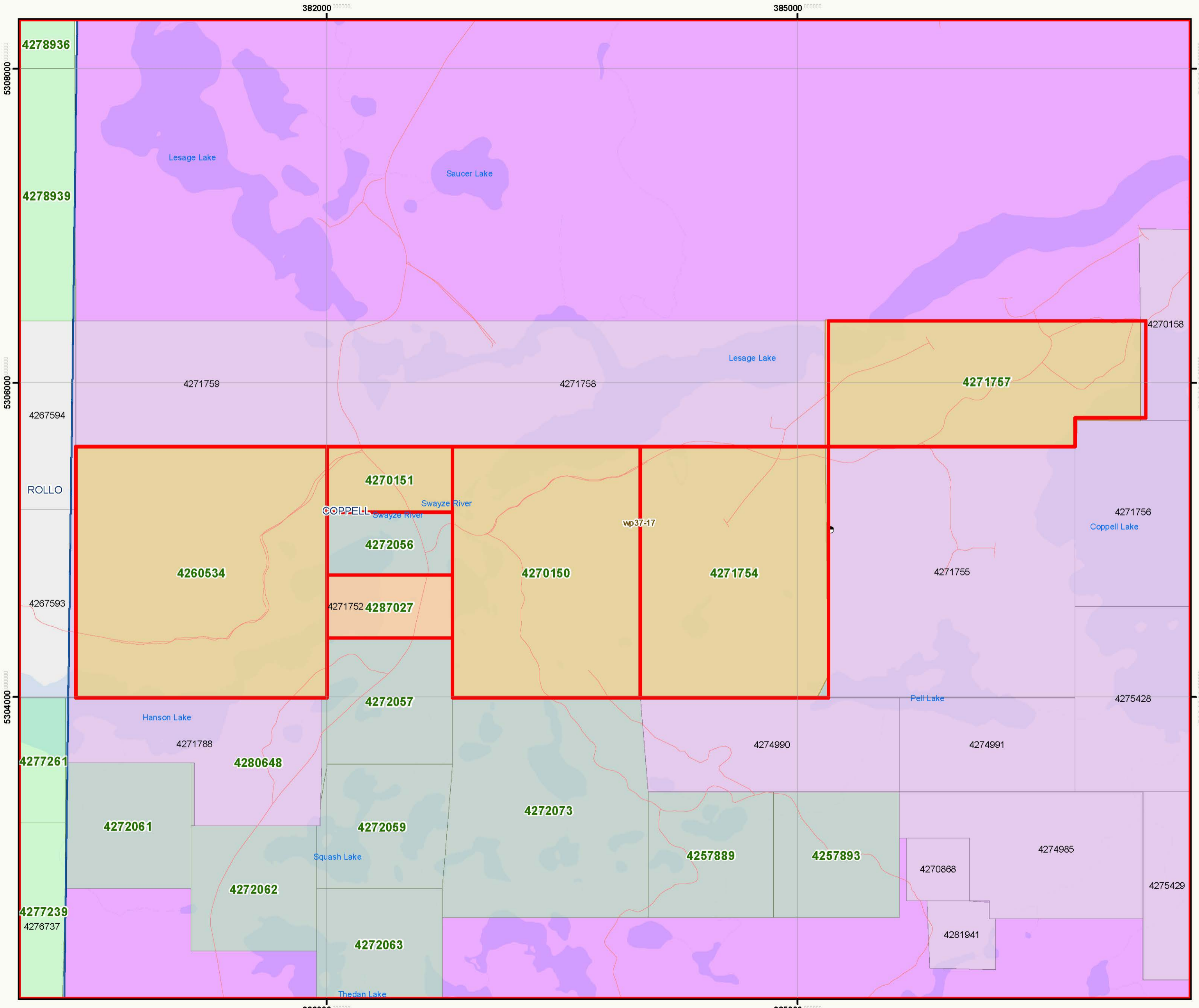
Cancelled

Pending

MNDM Dispositions

Active

Cancelled



This map should not be relied on as a precise indicator of routes or locations, nor as a guide to navigation. The Ontario Ministry of Natural Resources (OMNR) shall not be liable in any way for the use of, or reliance upon, this map or any information on this map.
Il ne faut pas présumer que cette carte indique précisément les voies et les lieux, ni s'en servir comme guide à la navigation. Le ministère des Richesses naturelles de l'Ontario (MRN) n'assume aucune responsabilité quelle qu'elle soit relativement à l'utilisation de cette carte ou de la confiance qui serait mise en celle-ci.

© Queen's Printer for Ontario, Date: 09/06/2017