

ORDER**SECTION 35, THE MINING ACT, R.S.O. 1990****ORDER NO. O-P-50/16**

The SURFACE and MINING RIGHTS of the area outlined in red on the attached sketch, situated in Maisonville (G-3669), Turnbull (G-3250), Mahaffy (G-3024), Reid (G-3966), Lackner (G-1160), Wilkie (G-3587), Stoughton (G-3716), Mountjoy (G-3974), Jessop (G-3984), Godfrey (G-3991), Robb (G-3968), Loveland (M-0293), Walker (G-3584), Carscallen (G-3040) Townships, and Mistaken Islands (G-1654) and Sulphur Island (G-1676) Areas, in the Porcupine and Larder Lake Mining Divisions, containing 7728 hectares, more or less, are hereby REOPENED to prospecting, staking out, sale or lease.

This area was originally withdrawn by Order W-P-26/16, while the Ministry determined the status of the lands.

This order comes into effect upon signing.

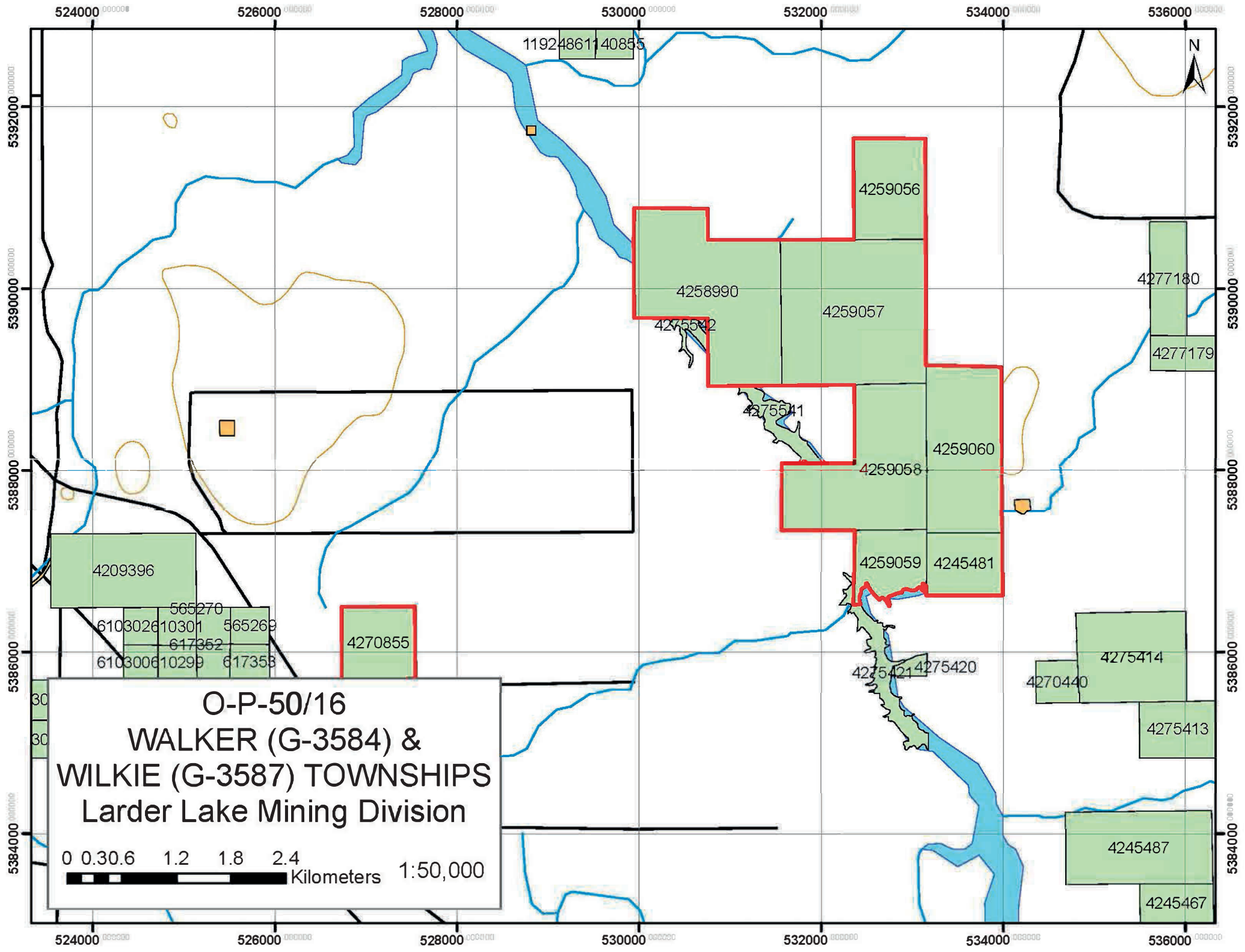
Date: NOV 09 2016

Time: 8:36 a.m.

ORIGINAL SIGNED BY "TONY SCARR"

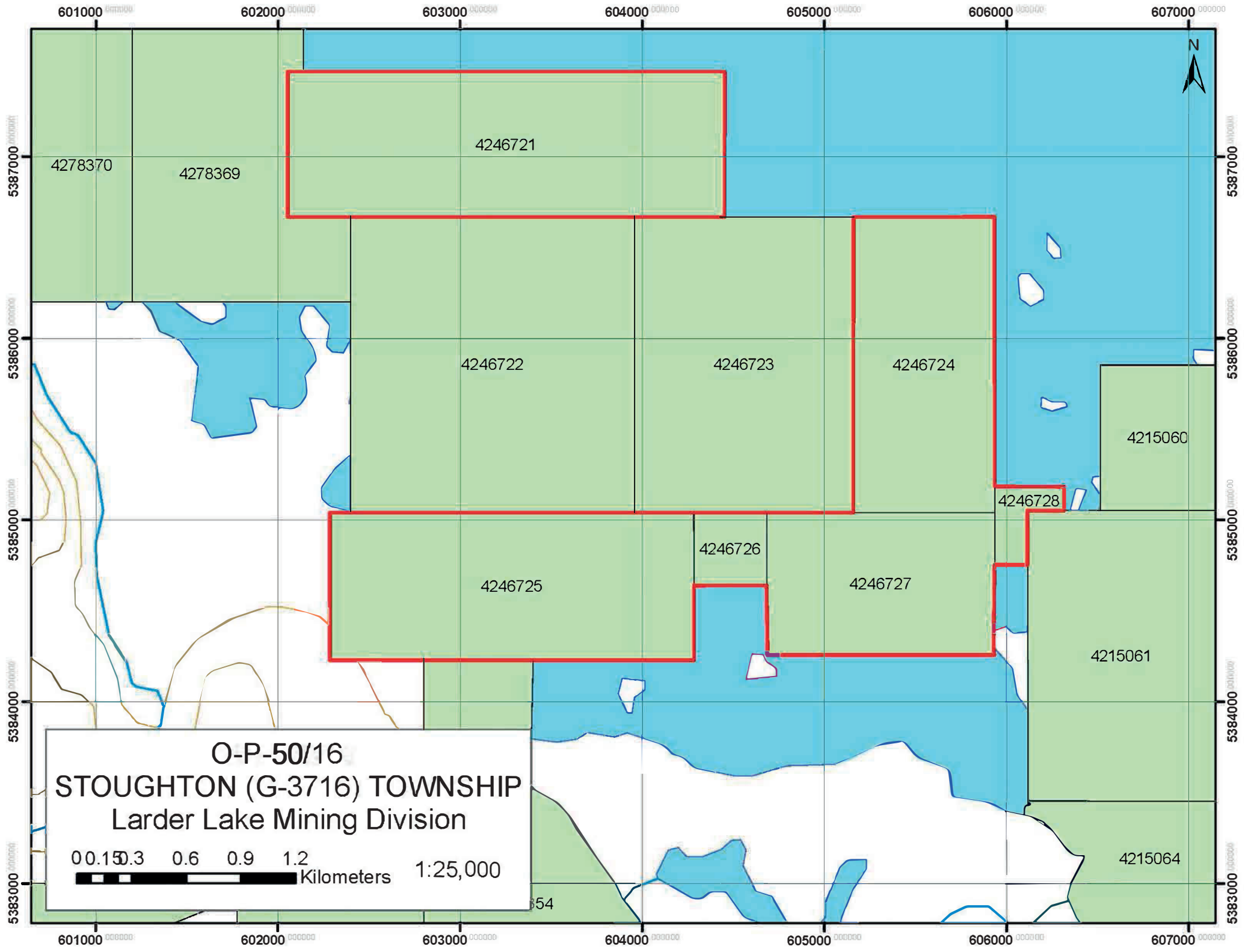
Tony Scarr, Provincial Mining Recorder
Mines and Minerals Division

Copies:
Senior Manager, Mining Lands Section, MNDM, Sudbury
Provincial Mining Recorder, MNDM, Sudbury
Provincial Lands Specialist – CLR



O-P-50/16
WALKER (G-3584) &
WILKIE (G-3587) TOWNSHIPS
Larder Lake Mining Division

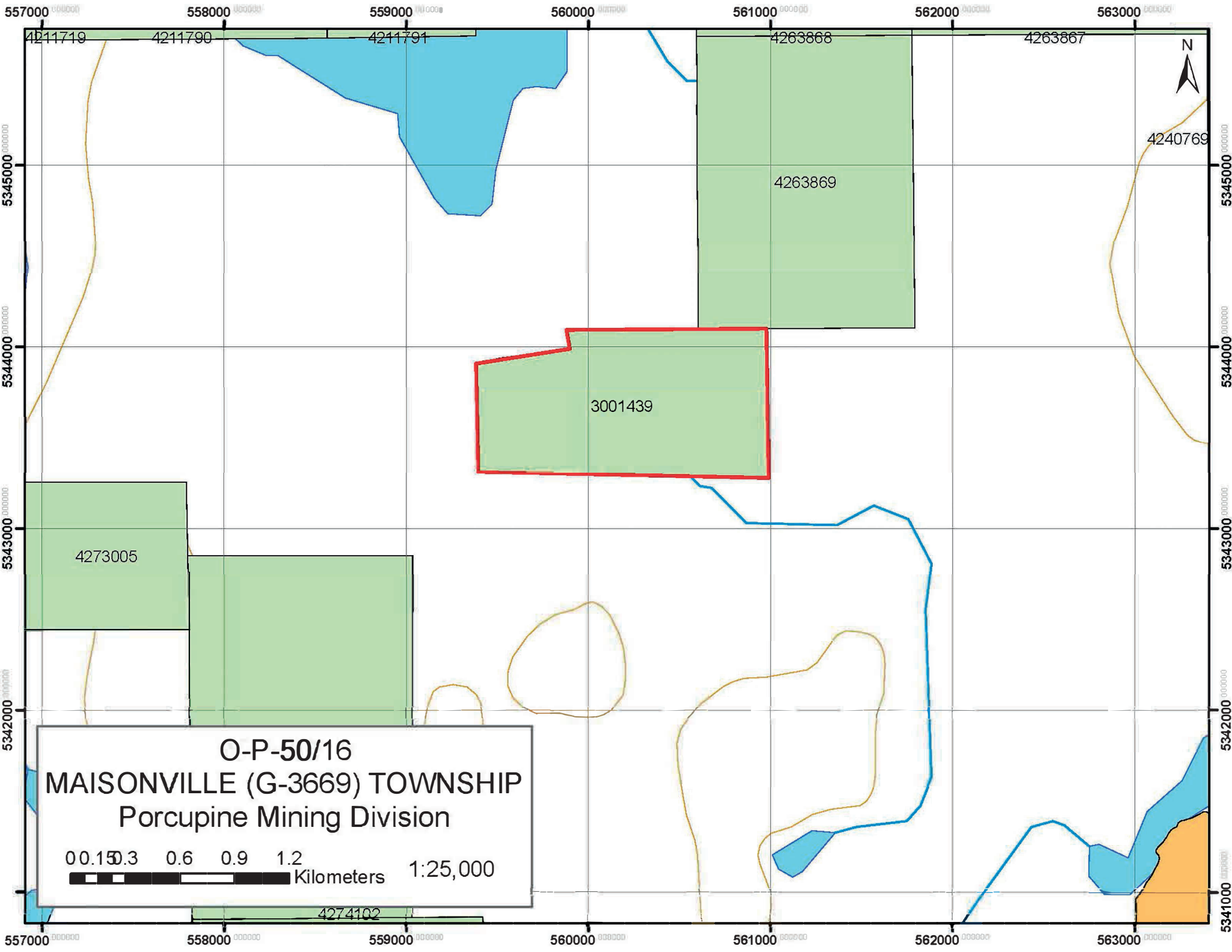
0 0.3 0.6 1.2 1.8 2.4
Kilometers 1:50,000



O-P-50/16
STOUGHTON (G-3716) TOWNSHIP
Larder Lake Mining Division

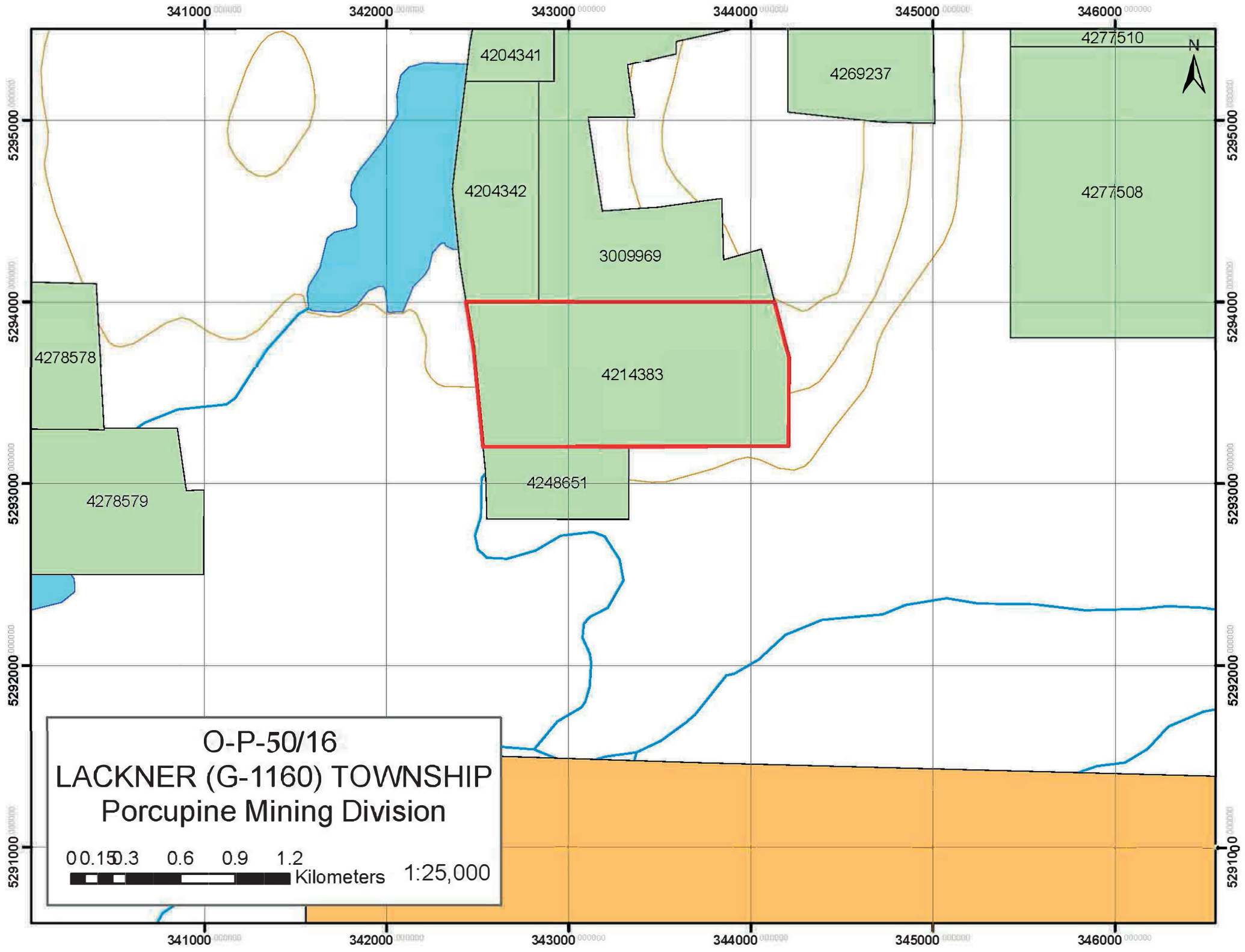
0 0.15 0.3 0.6 0.9 1.2 Kilometers 1:25,000

654



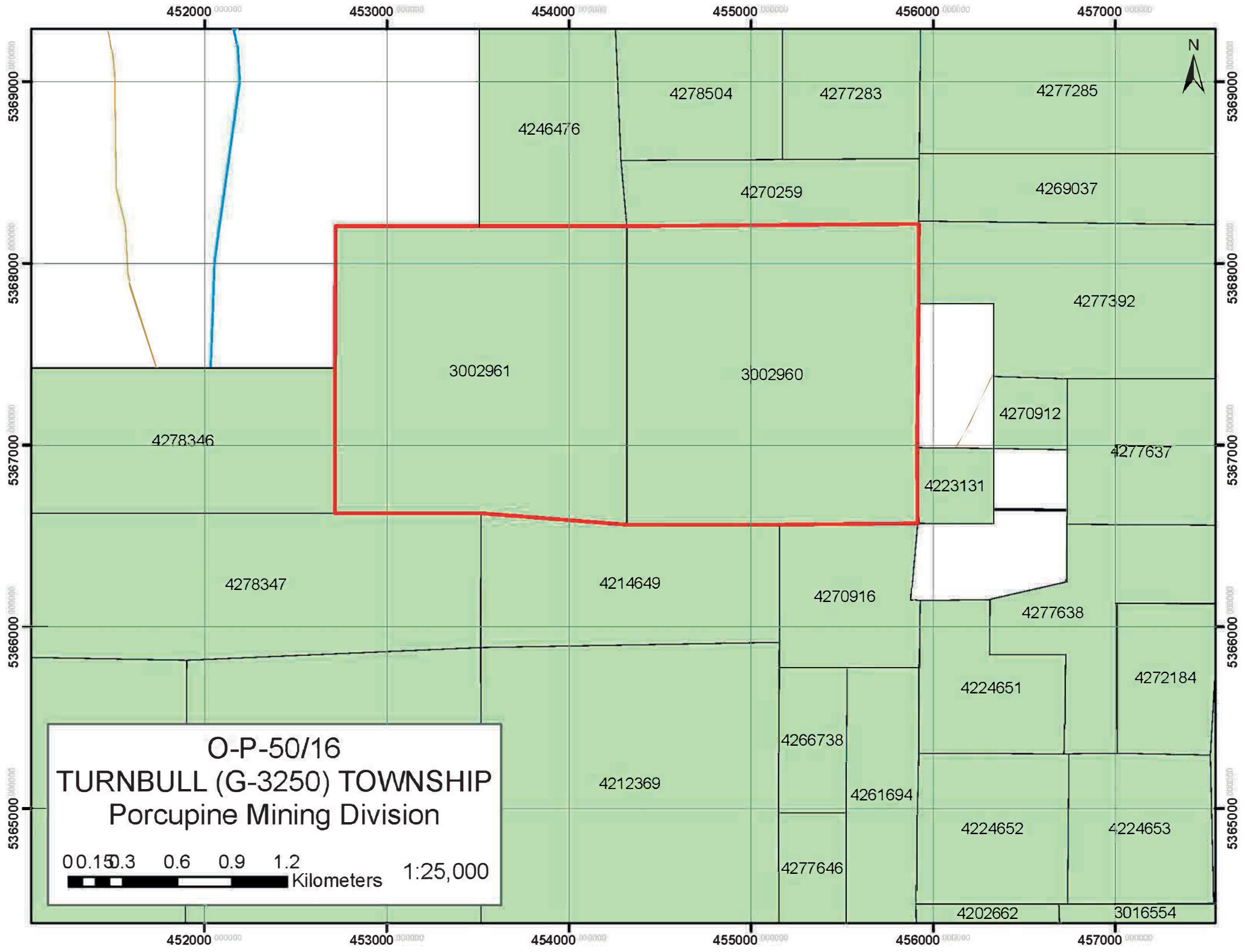
O-P-50/16
MAISONVILLE (G-3669) TOWNSHIP
Porcupine Mining Division

0 0.3 0.6 0.9 1.2
Kilometers 1:25,000



O-P-50/16
LACKNER (G-1160) TOWNSHIP
Porcupine Mining Division

0 0.3 0.6 0.9 1.2
Kilometers 1:25,000



445000 000000

448000 000000

451000 000000

5371000 0000000

5371000 0000000

5368000 0000000

5368000 0000000

5365000 0000000

5365000 0000000

5362000 0000000

5362000 0000000

5359000 0000000

5359000 0000000



4277608

4273968

4278146 4278147 4278148

4278145

4275492

4270852

4273969

4210373

4270913

4270914

4270851

4278144

4261692

4275490

3002961

4273970

1207720

4261693

4278346

4272125

4278348

4278347

4278143

04277392

4278142

4212372

4212371

4212370

4278141

4281930

4261853

3016565

4204349

4213969

4213967

3010654

3002999

3002972

4278550

4213799

4202649

4211013

4278548

4278421

4213854

4275489

O-P-50/16
TURNBULL (G-3250) &
CARSCALLEN (G-3040) TOWNSHIPS
Porcupine Mining Division

0 0.30.6 1.2 1.8 2.4 Kilometers 1:50,000



445000 000000

448000 000000

451000 000000

4227630

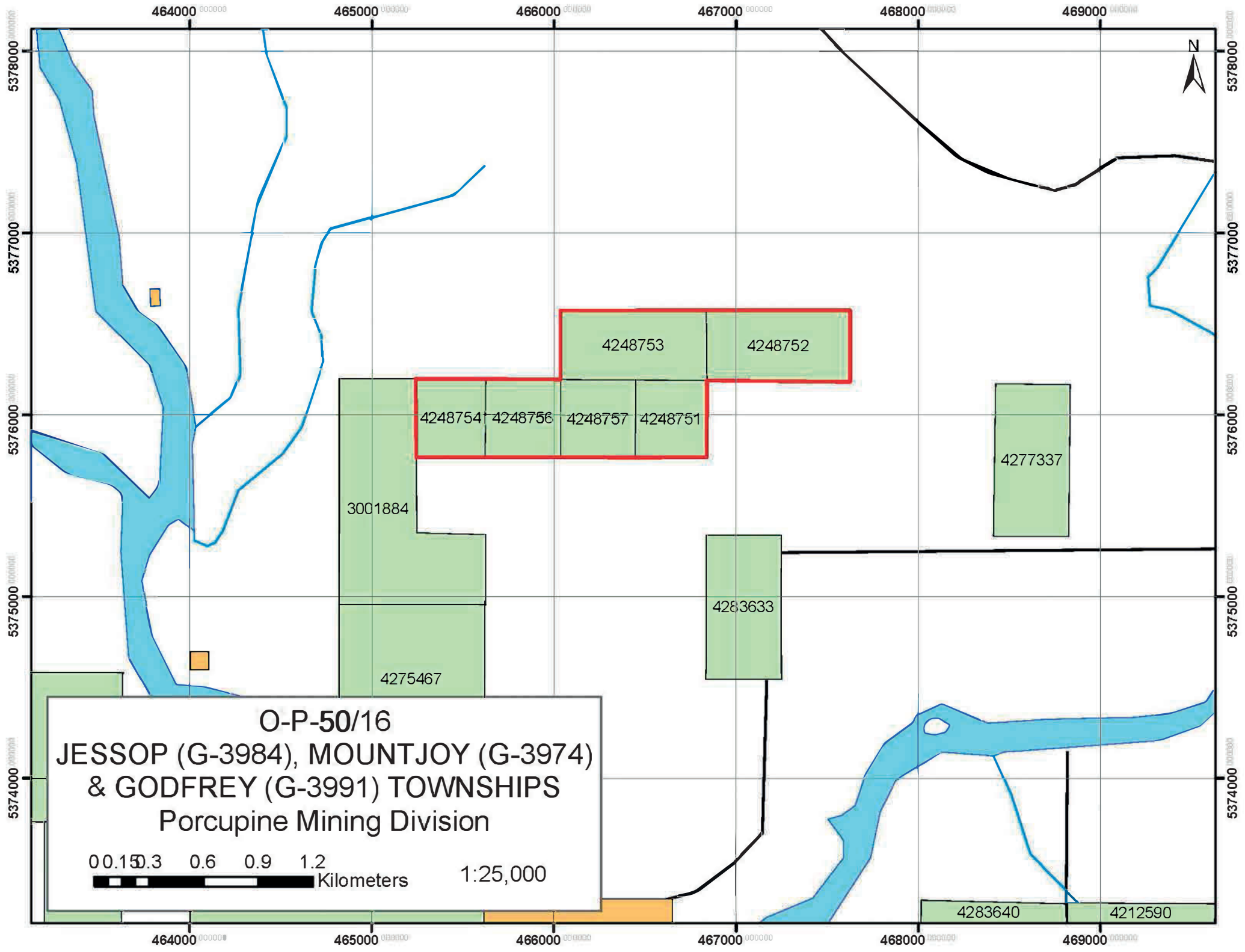
4213560

4205462

3019115

3019021

3019020



464000 000000 465000 000000 466000 000000 467000 000000 468000 000000 469000 000000

5378000 000000
5377000 000000
5376000 000000
5375000 000000
5374000 000000

5378000 000000
5377000 000000
5376000 000000
5375000 000000
5374000 000000



O-P-50/16
JESSOP (G-3984), MOUNTJOY (G-3974)
& GODFREY (G-3991) TOWNSHIPS
Porcupine Mining Division

00.15.3 0.6 0.9 1.2
Kilometers 1:25,000

464000 000000 465000 000000 466000 000000 467000 000000 468000 000000 469000 000000

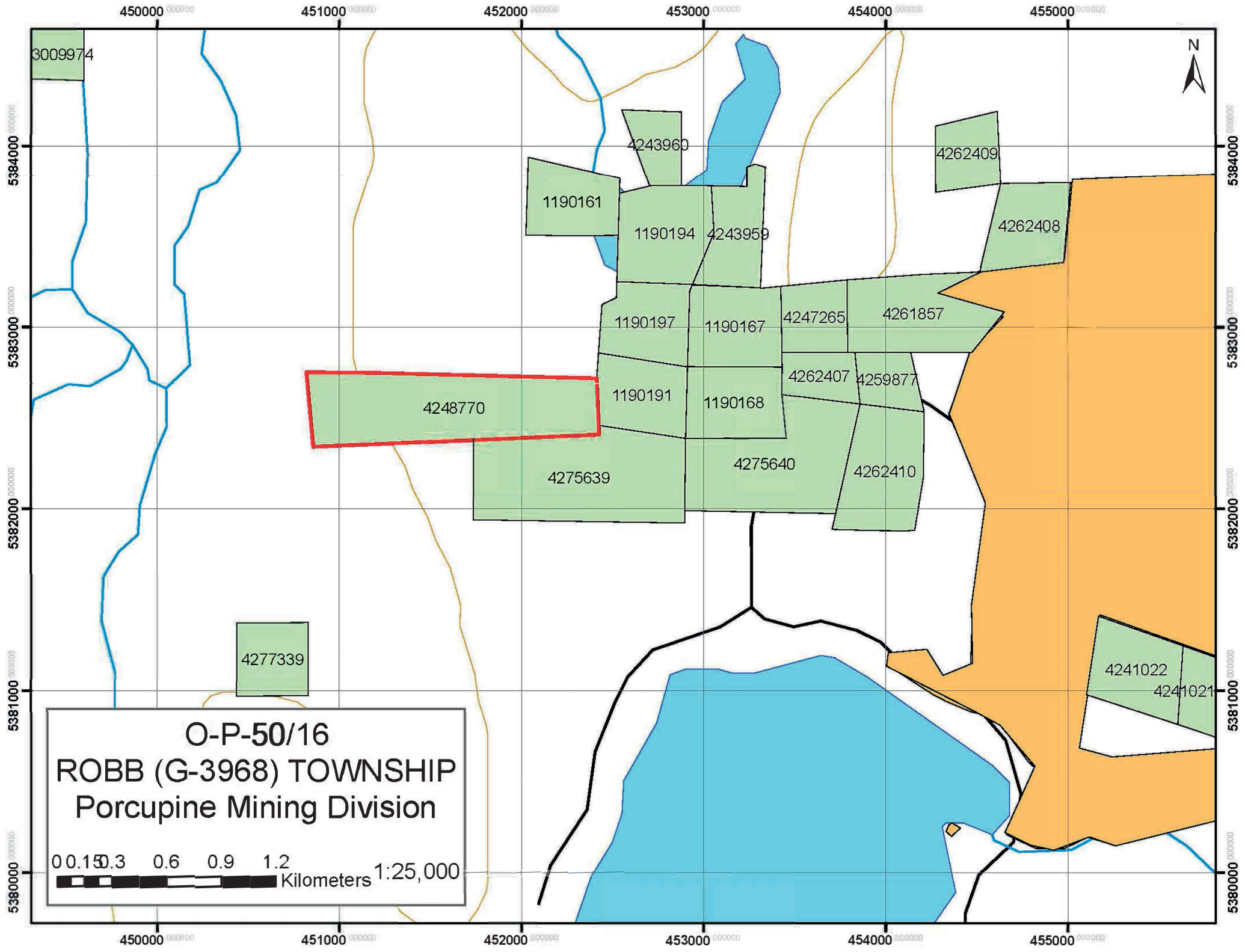
4248753 4248752
4248754 4248756 4248757 4248751

3001884
4275467

4283633

4277337

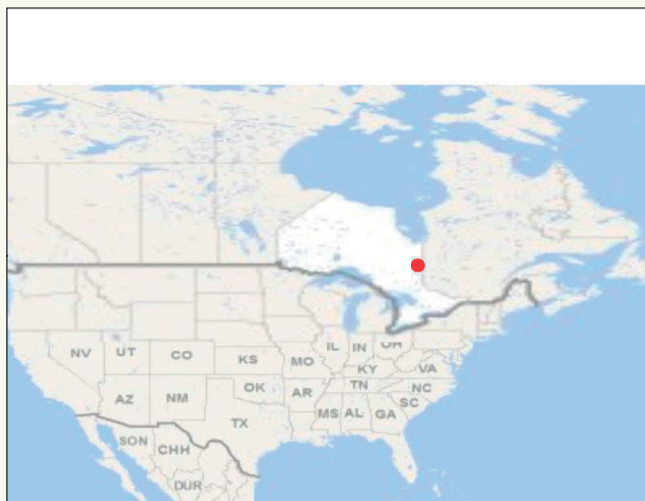
4283640 4212590



O-P-50/16
ROBB (G-3968) TOWNSHIP
Porcupine Mining Division

0 0.3 0.6 0.9 1.2 Kilometers 1:25,000

O-P-50/16
Sulphur Island Area (G-1676)
Larder Lake Mining District



Base Features

- Sulphur Island Claims
- Tower
- Work Camp
- Utility Site
- MNDM Administrative Boundaries
- Lot Fabric Improved

Utility Line - Hydro Line

- Transmission Line / Ligne de transmission
- Pipeline

Road Segment

- Other Existing Roads / Autres routes actuelles
- Primary / Route principale
- Highway / Autoroute
- Trail Segment
- Railway Segment

Airports

- Airports
- Airport Airstrip
- Airport Official

Federal Protected Area

- Federal Protected Area
- Federal Land Other
- Indian Reserve

Waterbodies

- River / Stream
- Waterbody

Provincial Park Regulated

- Provincial Park Regulated
- Conservation Reserve Regulated

Mining Lands Features

- Sulphur Island Claims
- Dispositions Symbols**
- Freehold Patent, S+M
- Freehold Patent, SRO
- Freehold Patent, MRO
- Leasehold Patent, S+M
- Leasehold Patent, SRO
- Leasehold Patent, MRO
- Licence of Occupation, S+M
- Licence of Occupation, SRO
- Licence of Occupation, MRO
- Licence of Occupation, not specified

- Tower
- Camp
- Unknown
- OIC Order in Council
- LUP Land Use Permit
- WPLA WPLA

MNDM Alienations

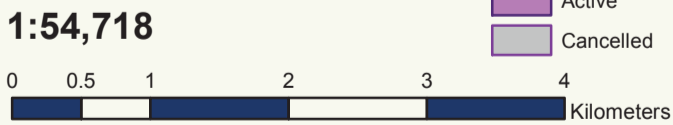
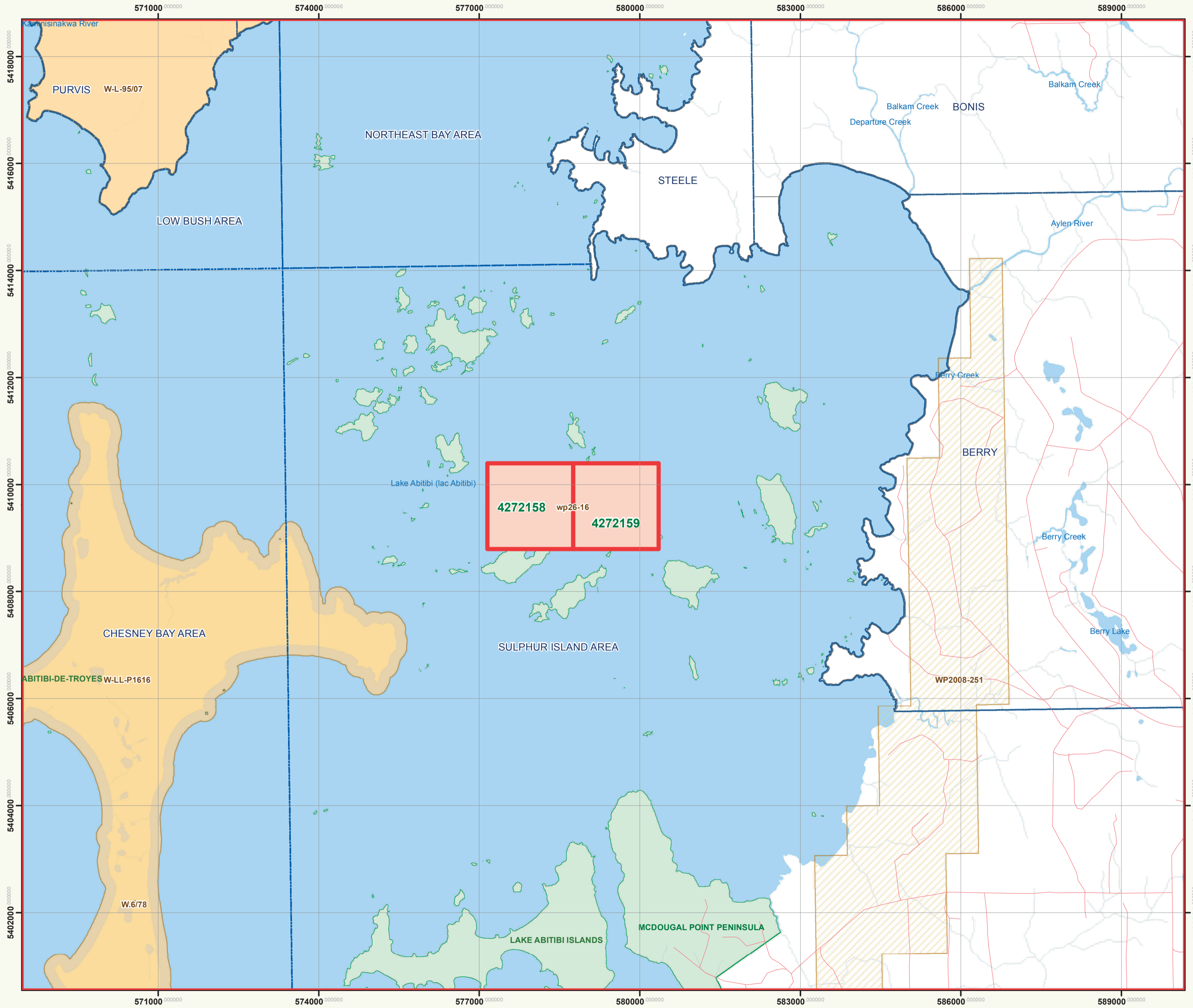
- Active, Withdrawal
- Active, Notice
- Cancelled, Withdrawal
- Cancelled, Notice

MNDM Mining Claims

- Active
- Cancelled
- Pending

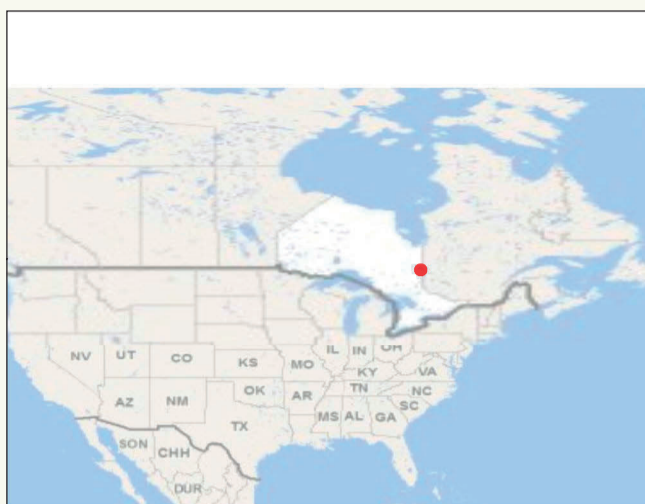
MNDM Dispositions

- Active
- Cancelled



This map should not be relied on as a precise indicator of routes or locations, nor as a guide to navigation. The Ontario Ministry of Natural Resources (OMNR) shall not be liable in any way for the use of, or reliance upon, this map or any information on this map.
 Il ne faut pas présumer que cette carte indique précisément les voies et les lieux, ni s'en servir comme guide à la navigation. Le ministère des Richesses naturelles de l'Ontario (MRN) n'assume aucune responsabilité quelle qu'elle soit relativement à l'utilisation de cette carte ou de la confiance qui serait mise en celle-ci.

O-P-50/16
Mistaken Islands Area (G-1654)
Larder Lake Mining District

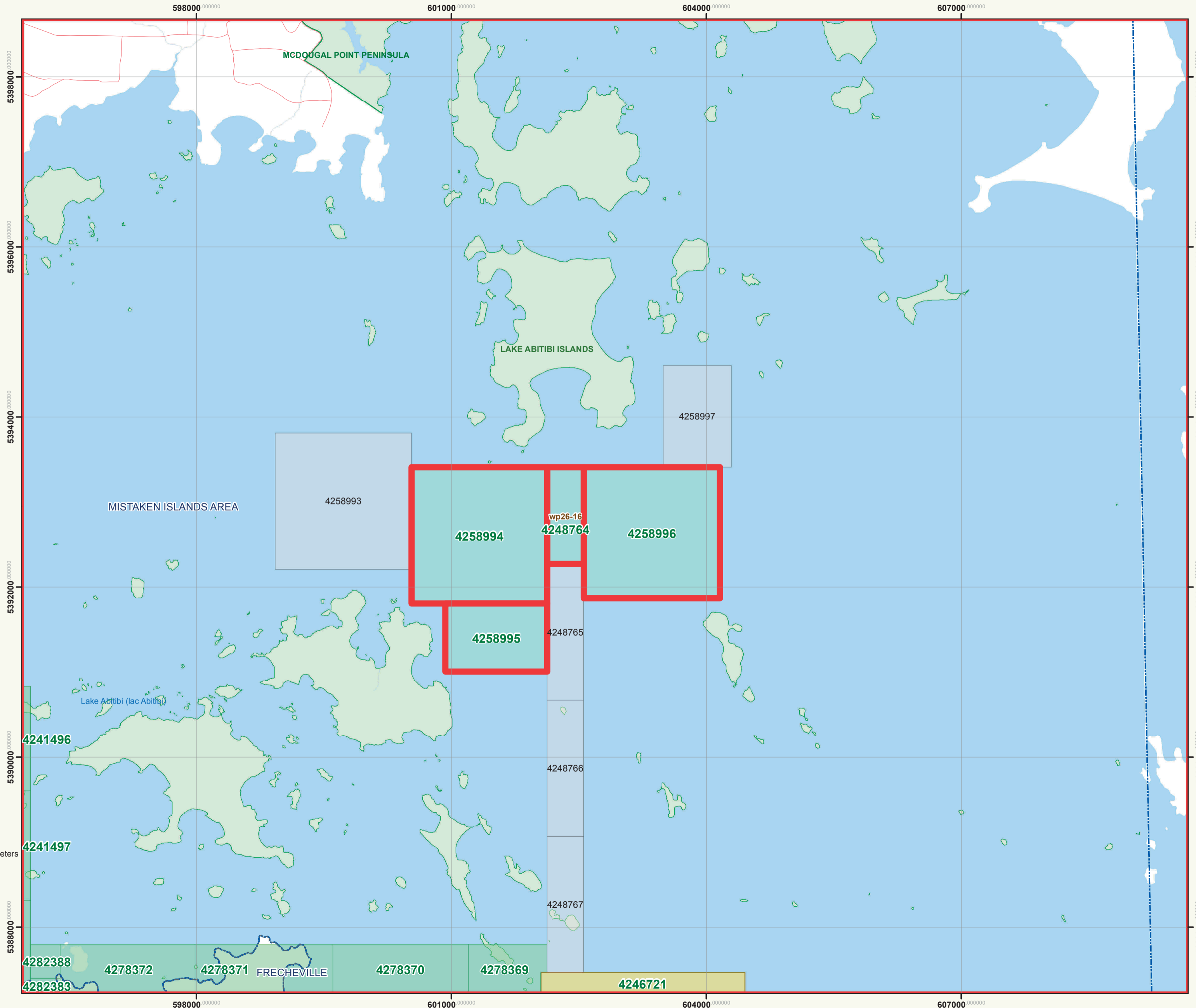


Base Features

- Mistaken Islands Claims
- Tower
- Work Camp
- Utility Site
- MNDM Administrative Boundaries
- Lot Fabric Improved
- Utility Line - Hydro Line**
 - Transmission Line / Ligne de transmission
 - Pipeline
- Road Segment**
 - Other Existing Roads / Autres routes actuelles
 - Primary / Route principale
 - Highway / Autoroute
 - Trail Segment
 - Railway Segment
- Airports**
 - Airports
 - Airport Airstrip
 - Airport Official

Mining Lands Features

- Mistaken Islands Claims
- Dispositions Symbols**
 - Freehold Patent, S+M
 - Freehold Patent, SRO
 - Freehold Patent, MRO
 - Leasehold Patent, S+M
 - Leasehold Patent, SRO
 - Leasehold Patent, MRO
 - Licence of Occupation, S+M
 - Licence of Occupation, SRO
 - Licence of Occupation, MRO
 - Licence of Occupation, not specified
 - Tower
 - Camp
 - Unknown
- OIC Order in Council
- LUP Land Use Permit
- WPLA WPLA
- MNDM Alienations**
 - Active, Withdrawal
 - Active, Notice
 - Cancelled, Withdrawal
 - Cancelled, Notice
- MNDM Mining Claims**
 - Active
 - Cancelled
 - Pending
- MNDM Dispositions**
 - Active
 - Cancelled



This map should not be relied on as a precise indicator of routes or locations, nor as a guide to navigation. The Ontario Ministry of Natural Resources (OMNR) shall not be liable in any way for the use of, or reliance upon, this map or any information on this map.

Il ne faut pas présumer que cette carte indique précisément les voies et les lieux, ni s'en servir comme guide à la navigation. Le ministère des Richesses naturelles de l'Ontario (MRN) n'assume aucune responsabilité quelle qu'elle soit relativement à l'utilisation de cette carte ou de la confiance qui serait mise en celle-ci.

© Queen's Printer for Ontario, <May 12, 2016>