

**ORDER**

**SECTION 35, THE MINING ACT, R.S.O. 1990**

**ORDER NO. O-P-58/19**

The SURFACE RIGHTS and MINING RIGHTS of the area outlined in red on the attached sketch, being cell 42A06K223, situated in the Townships of Mountjoy and Ogden, Porcupine Mining Division, were withdrawn from prospecting, mining claim registration, sale and lease by Order W-P-127/19.


Withdrawal Order W-P-127/19 is hereby revoked and the lands are reopened for prospecting, mining claim registration, sale and lease, unless the lands are otherwise not open for these activities under any other provision of the Mining Act.

This order comes into effect upon signing.

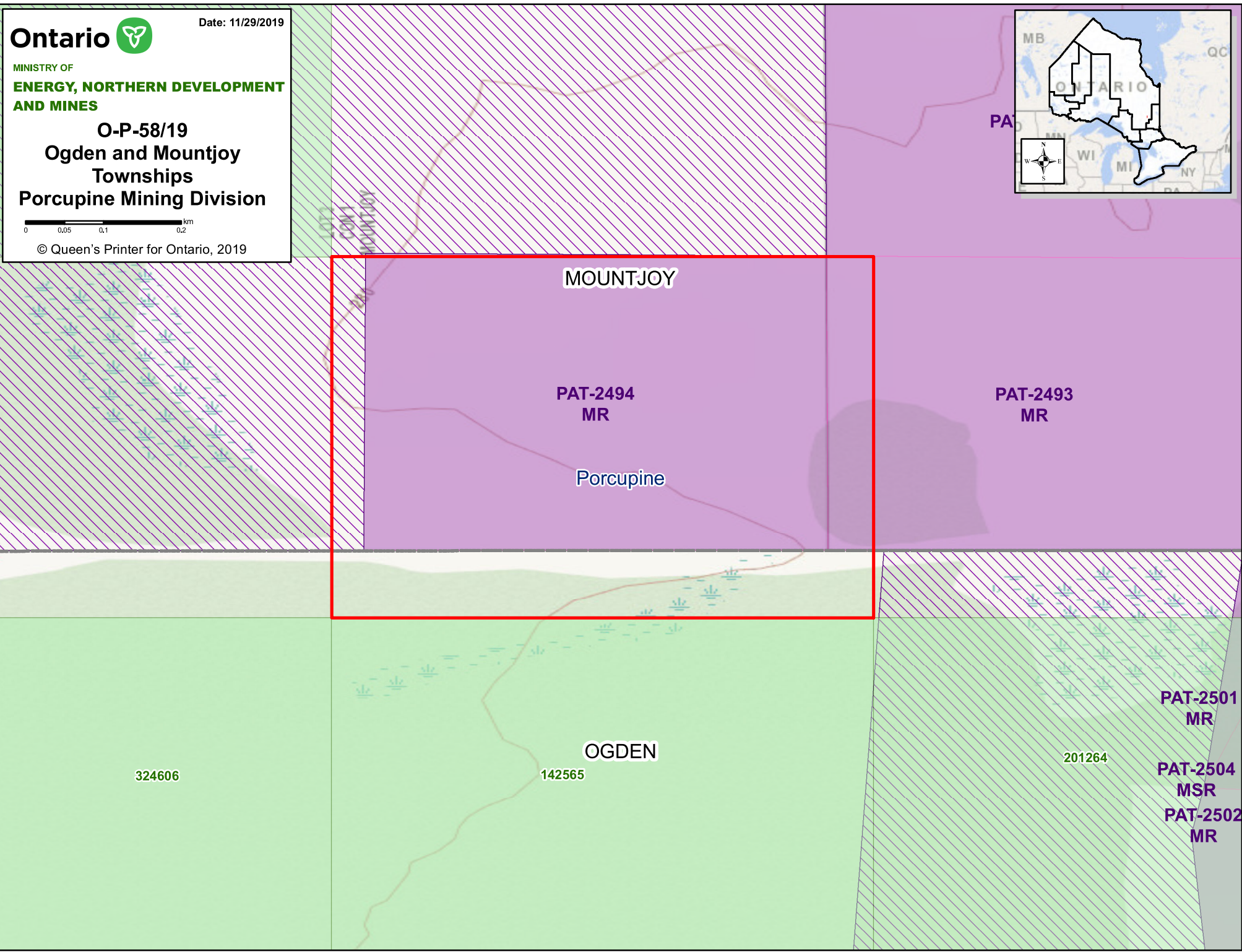
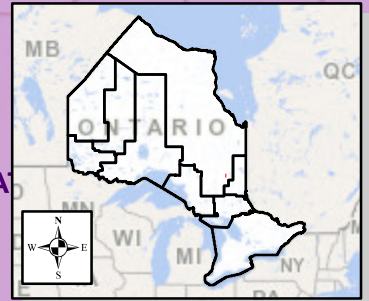
Originally signed by Scott Cousineau for Patrick Brown  
Patrick Brown, Provincial Mining Recorder  
Mining Lands Section  
Mines and Minerals Division

Copies:  
Senior Manager, Mining Lands Section, ENDM, Sudbury  
Provincial Mining Recorder, ENDM, Sudbury  
Provincial Lands Specialist - CLR

**O-P-58/19**  
**Ogden and Mountjoy**  
**Townships**  
**Porcupine Mining Division**



© Queen's Printer for Ontario, 2019



MOUNTJOY

PAT-2494  
MR

PAT-2493  
MR

Porcupine

OGDEN

PAT-2501  
MR

PAT-2504  
MSR

PAT-2502  
MR

324606

142565

201264