

ORDER

SECTION 35, THE MINING ACT, R.S.O. 1990

ORDER NO. O-S-23/24

The SURFACE RIGHTS and MINING RIGHTS of the area outlined in red on the attached sketch, situated in Orlig Township, Sudbury Mining Division, containing 16.9 hectares more or less, were withdrawn from prospecting, mining claim registration, sale and lease by Order W-S-24/13 while the Ministry determined the status of the lands.

Withdrawal Order W-S-24/13 is hereby revoked and the lands are REOPENED for prospecting, mining claim registration, sale and lease, unless the lands are otherwise not open for these activities under any other provision of the Mining Act.

This order comes into effect upon signing.

Date: February 12, 2024

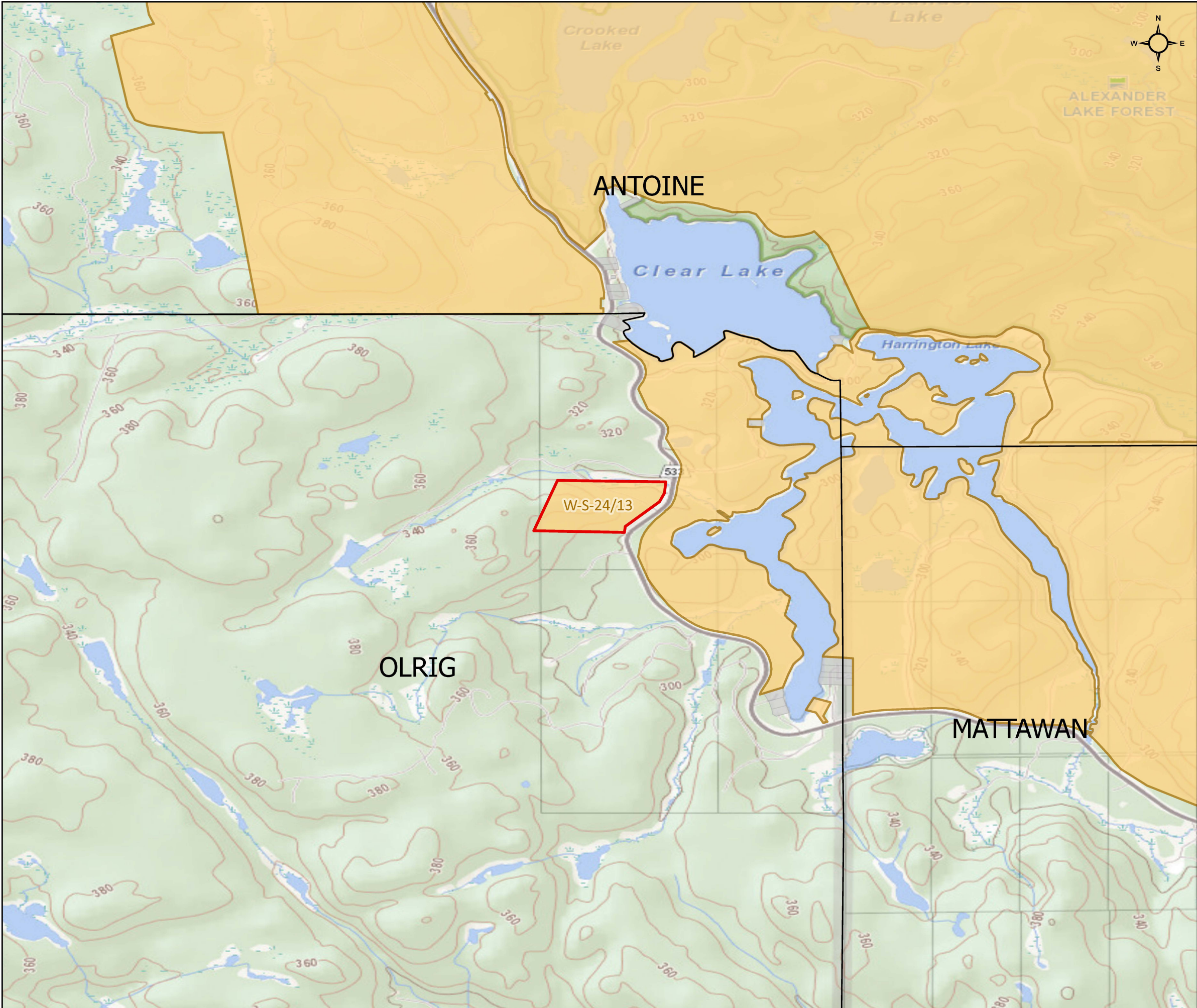
James Schweyer

James Schweyer, Provincial Mining Recorder
Mining Lands Section
Mines and Minerals Division

Time: 4:18 pm

Copies:

Senior Manager, Mining Lands Section, MINES, Sudbury
Provincial Mining Recorder, MINES, Sudbury
Provincial Lands Specialist – CLR

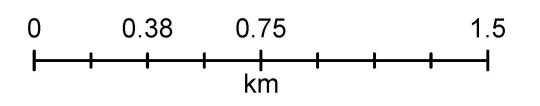
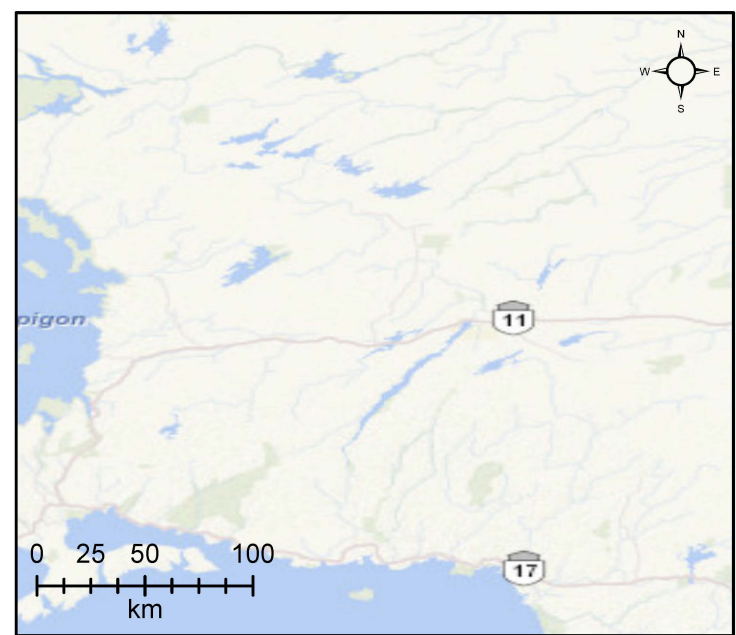


O-S-23/24

Orlig Township
Sudbury Mining Division

Re-Opening Area: 16.9ha

- Withdrawal Alienations (Wm & Wsm)
 - Non-Mining Land Tenure
 - Cell Claims
- Mining Land Tenure**
- | | |
|---|---|
| ELO,SR | MLO,MR |
| LEAS,MR | MLO,SR |
| LEAS,MSR | PATN,MR |
| LEAS,SR | PATN,MSR |
| | PATN,SR |



Scale: 1:25,000
Date: January 25, 2024
Projection: NAD 1983 CSRS