

ORDER

SECTION 35, THE MINING ACT, R.S.O. 1990

ORDER NO. O-SSM-75/19

The SURFACE RIGHTS and MINING RIGHTS of the area outlined in red on the attached sketch, situated in the Township of St. Germain and Mishibishu Lake Area, Sault Ste. Marie Mining Division, containing 259 hectares more or less, were withdrawn from prospecting, mining claim registration, sale and lease by Order W-SSM-109/19 while the Ministry determined the status of the lands.

Withdrawal Order W-SSM-109/19 is hereby revoked and the lands are REOPENED for prospecting, mining claim registration, sale and lease, unless the lands are otherwise not open for these activities under any other provision of the Mining Act.

This order comes into effect upon signing.

Date: January 10, 2020

Originally signed by Patrick Brown

Patrick Brown, Provincial Mining Recorder
Mining Lands Section
Mines and Minerals Division

Time: 2:01 pm


Copies:

Senior Manager, Mining Lands Section, ENDM, Sudbury

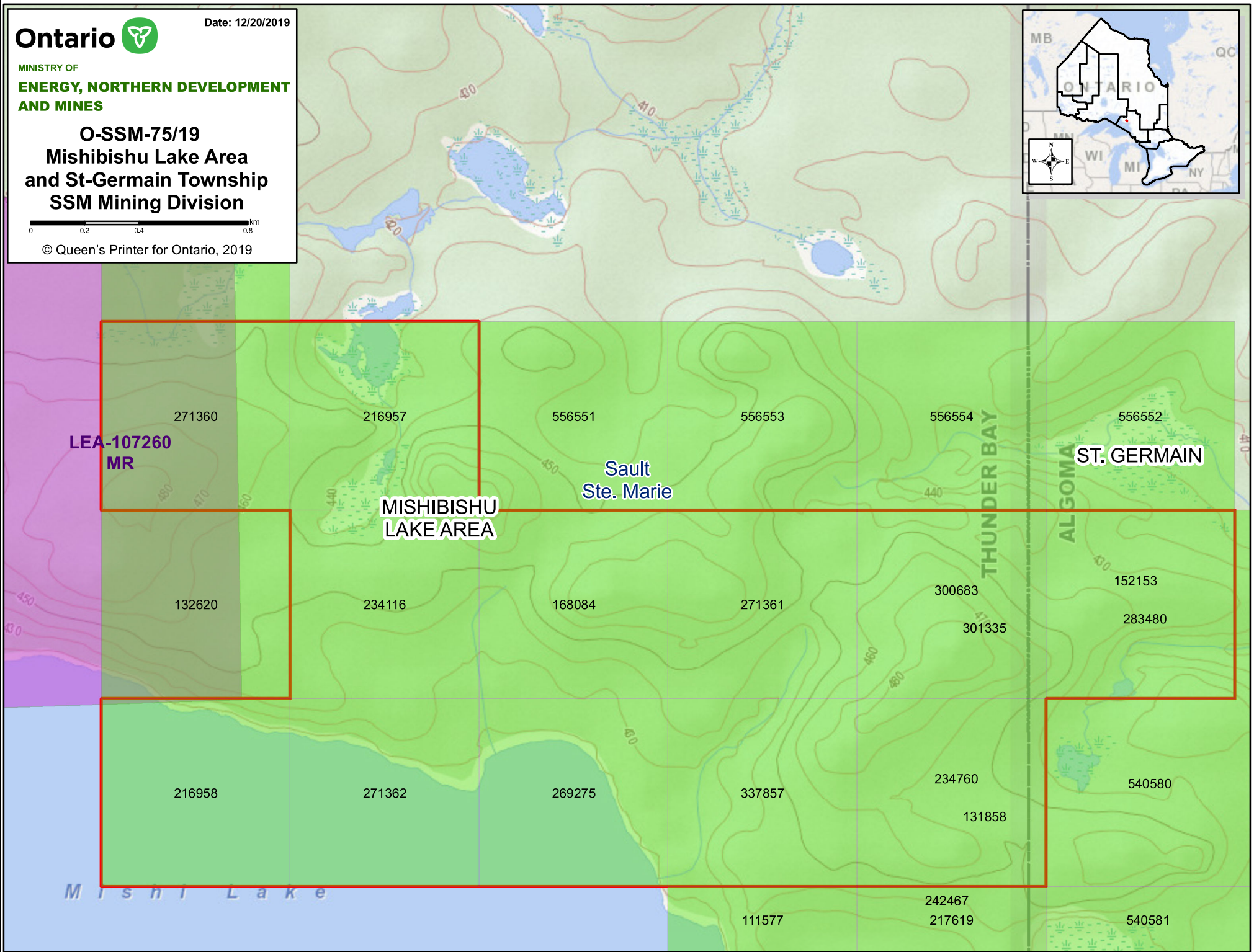
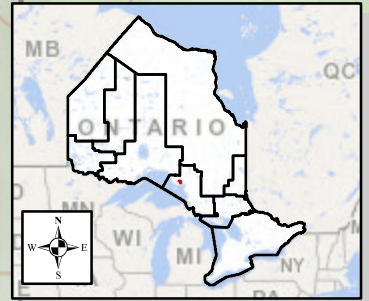
Provincial Mining Recorder, ENDM, Sudbury

Provincial Lands Specialist – CLR

O-SSM-75/19
Mishibishu Lake Area
and St-Germain Township
SSM Mining Division



© Queen's Printer for Ontario, 2019



LEA-107260
MR

MISHIBISHU
LAKE AREA

Sault
Ste. Marie

THUNDER BAY

ALGONIA
ST. GERMAIN

M i s h i b i s h u
L a k e

271360

216957

556551

556553

556554

556552

132620

234116

168084

271361

300683

152153

283480

216958

271362

269275

337857

234760

540580

131858

111577

242467

217619

540581