

ORDER


SECTION 35, THE MINING ACT, R.S.O. 1990

ORDER NO. O-TB-05/24

The SURFACE RIGHTS and MINING RIGHTS of the area outlined in red on the attached sketch, situated in the areas of Ferguson Lake, Frond Lake and Miminiska Lake, Thunder Bay Mining Division, containing 5580.78 hectares more or less, were withdrawn from prospecting, mining claim registration, sale and lease by Order W-TB-188/23 while the Ministry determined the status of the lands.

Withdrawal Order W-TB-188/23 is hereby revoked and the lands are REOPENED for prospecting, mining claim registration, sale and lease, unless the lands are otherwise not open for these activities under any other provision of the Mining Act.

This order comes into effect upon signing.



Date: February 22, 2024

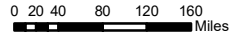
James Schwyer, Provincial Mining Recorder
Mining Lands Section
Mines and Minerals Division

Time: 1:13 pm

Copies:
Senior Manager, Mining Lands Section, MINES, Sudbury
Provincial Mining Recorder, MINES, Sudbury
Provincial Lands Specialist – CLR

O-TB-05/24
Ferguson, Miminiska &
Fronnd Lake Areas
Thunder Bay Mining Division

1:90,294



© King's Printer for Ontario, 2023

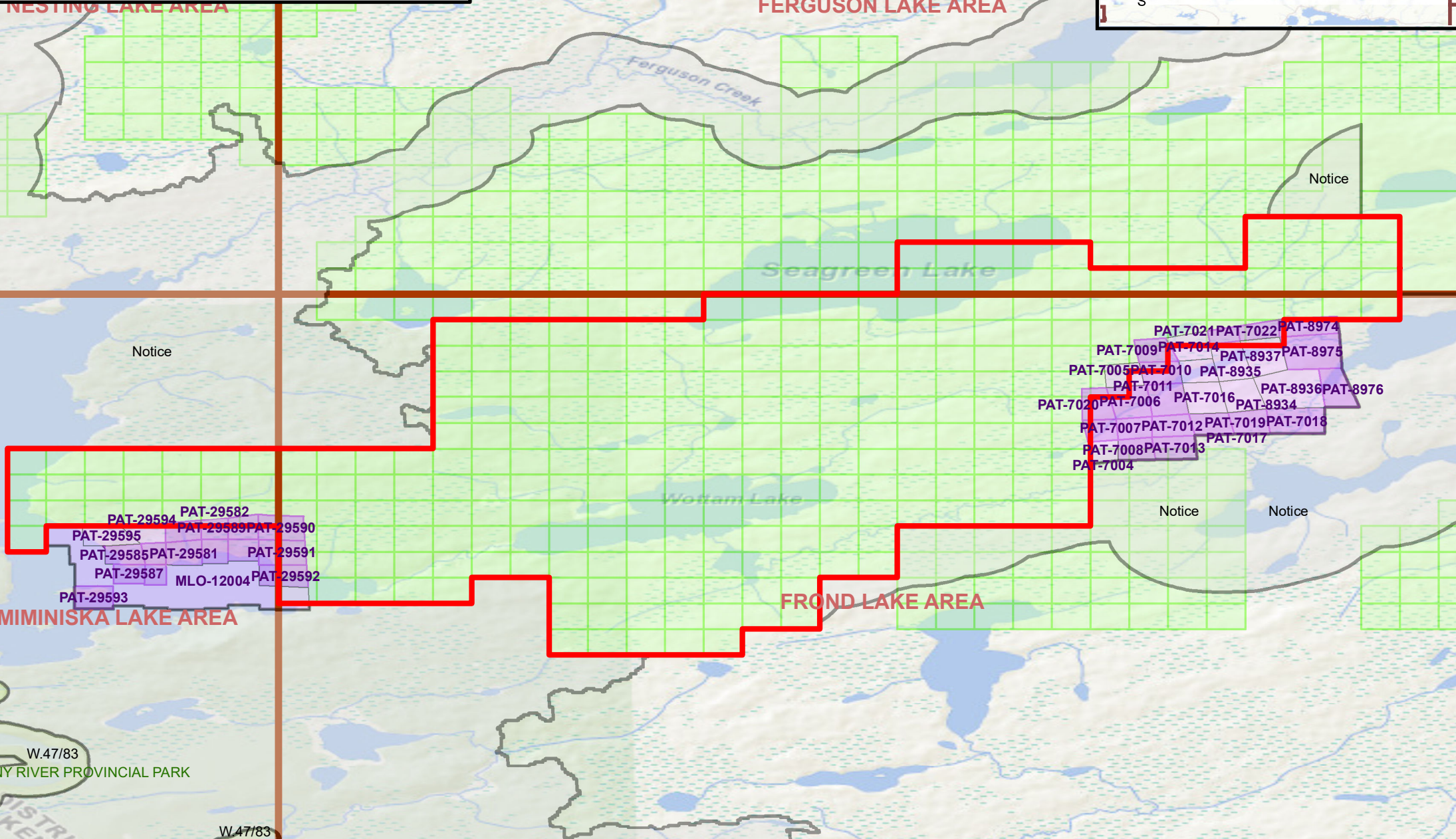


NESTING LAKE AREA

FERGUSON LAKE AREA

MIMINISKA LAKE AREA

FROND LAKE AREA



PAT-7021 PAT-7022 PAT-8974
PAT-7009 PAT-7014 PAT-8937 PAT-8975
PAT-7005 PAT-7010 PAT-8935
PAT-7011 PAT-8936 PAT-8976
PAT-7020 PAT-7006 PAT-7016 PAT-8934
PAT-7007 PAT-7012 PAT-7019 PAT-7018
PAT-7008 PAT-7013 PAT-7017
PAT-7004

PAT-29594 PAT-29582
PAT-29595 PAT-29583 PAT-29590
PAT-29585 PAT-29581 PAT-29591
PAT-29587 MLO-12004 PAT-29592
PAT-29593

W.47/83
ALBANY RIVER PROVINCIAL PARK
DISTRICT OF KENDAL
W.47/83
ALBANY RIVER PROVINCIAL PARK