

ORDER

SECTION 35, THE MINING ACT, R.S.O. 1990

ORDER NO. O-TB-06/23

The SURFACE RIGHTS and MINING RIGHTS of the areas outlined in red on the attached sketch, situated in Townships of McCoy and Pic, Thunder Bay Mining Division, containing 57.13 hectares more or less, were withdrawn from prospecting, mining claim registration, sale and lease by Order W-TB-77/22 while the Ministry determined the status of the lands.

Withdrawal Order W-TB-77/22 is hereby revoked and the lands are REOPENED for prospecting, mining claim registration, sale and lease, unless the lands are otherwise not open for these activities under any other provision of the Mining Act.

This order comes into effect upon signing.

Date: August 21, 2023

James Schwyer

James Schwyer, Provincial Mining Recorder
Mining Lands Section
Mines and Minerals Division

Time: 4:19 pm

Copies:

Senior Manager, Mining Lands Section, MINES, Sudbury
Provincial Mining Recorder, MINES, Sudbury
Provincial Lands Specialist – CLR

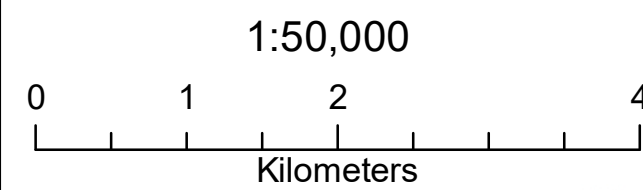
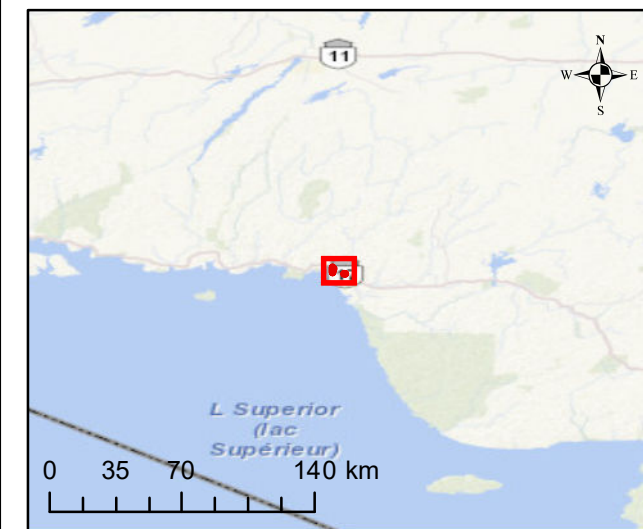
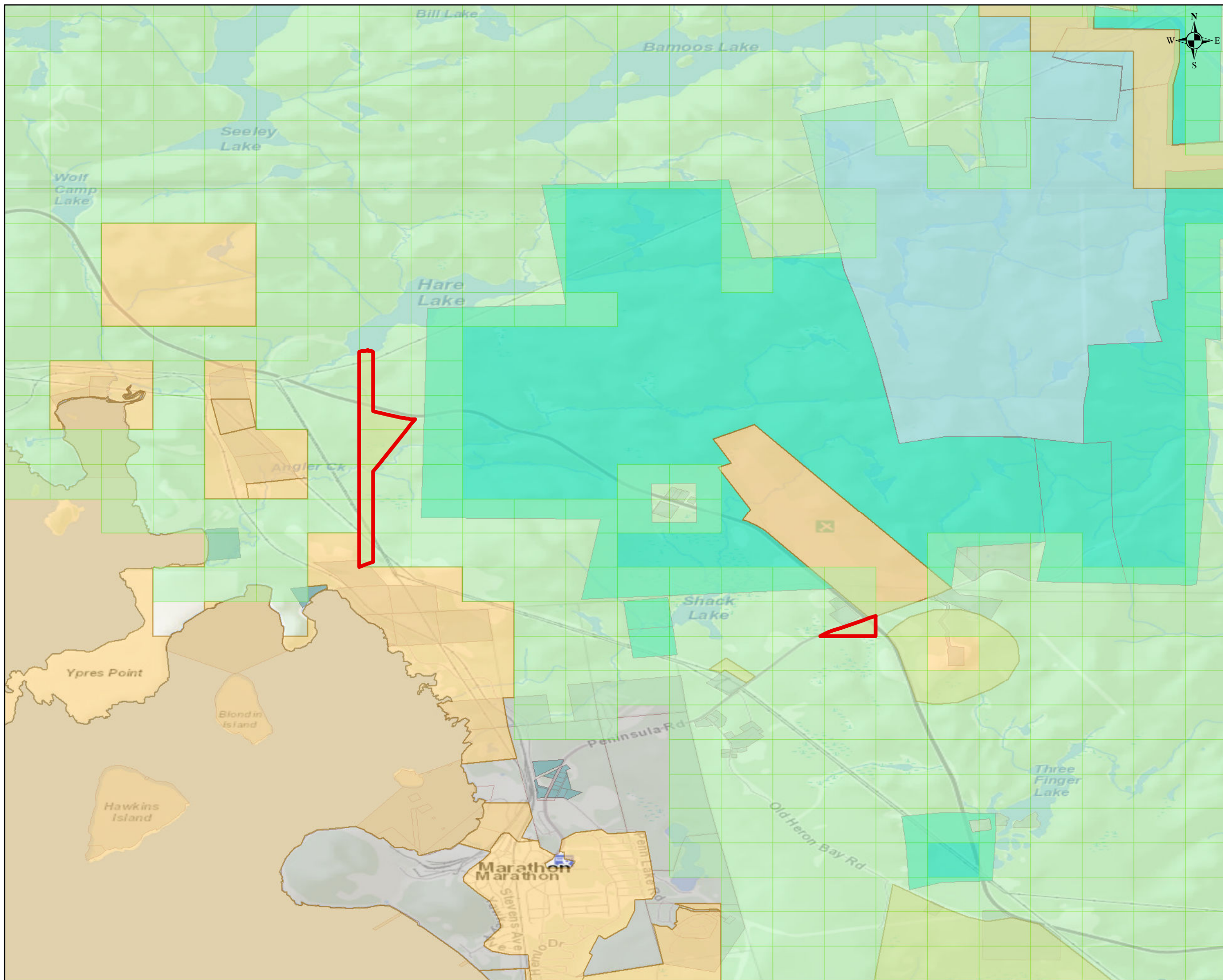
O-TB-06/23

Pic and McCoy Townships
Thunder Bay Mining Division

Legend

- Withdrawal Alienations (Wm & Wsm)
- Cell Claims
- Non Mining Land Tenure
- Mining Land Tenure**
 - LEAS, MR
 - LEAS, MSR
 - LEAS, SR
 - MLO, MR
 - PATN, MR
 - PATN, MSR

Reopening Area
57.13 ha



1:50,000

