

ORDER

SECTION 35, THE MINING ACT, R.S.O. 1990

ORDER NO. O-TB-30/25

The SURFACE RIGHTS of the area outlined in red on the attached sketch, situated in the Miller Lake Area, Thunder Bay Mining Division, containing 6 acres more or less, were withdrawn from prospecting, mining claim registration, sale and lease by Order W.36-76 while the Ministry determined the status of the lands.

Withdrawal Order W.36-76 is hereby revoked and the lands are REOPENED for prospecting, mining claim registration, sale and lease, unless the lands are otherwise not open for these activities under any other provision of the Mining Act.

This order comes into effect upon signing.

Date: February 25, 2025

Time: 3:36 pm



James Schwyer, Provincial Mining Recorder
Mining Lands Section
Mines and Minerals Division

Copies:

Senior Manager, Mining Lands Section, MINES, Sudbury

Provincial Mining Recorder, MINES, Sudbury





Provincial Lands Specialist – CLR






O-TB-30/25

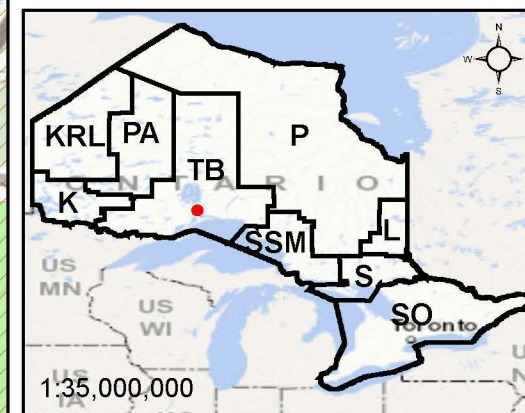
Miller Lake Area
Thunder Bay Mining Division

 O-TB-30-25

-  Withdrawal
-  Notice
-  Order-in-Council
-  Cell Claims

Land Tenure

-  Surface Rights
-  Mining Rights
-  Mining and Surface Rights



Scale: 1:12,413
Projection: CGS NAD 1983 (CSRS)

