

**ORDER**

**SECTION 35, THE MINING ACT, R.S.O. 1990**

**ORDER NO. O-TB-63/19**

The SURFACE RIGHTS and MINING RIGHTS of the area outlined in red on the attached sketches, situated in the Bonnie Lake Area and Holly Lake Area, Thunder Bay Mining Division, containing 609 hectares more or less, were withdrawn from prospecting, mining claim registration, sale and lease by Order W-TB-92/19 while the Ministry determined the status of the lands.

Withdrawal Order W-TB-92/19 is hereby revoked and the lands are REOPENED for prospecting, mining claim registration, sale and lease, unless the lands are otherwise not open for these activities under any other provision of the Mining Act.

This order comes into effect upon signing.

Date: December 16, 2019

Originally signed by Patrick Brown

Patrick Brown, Provincial Mining Recorder

Mining Lands Section

Mines and Minerals Division

Time: 5:01 pm


Copies:

Senior Manager, Mining Lands Section, ENDM, Sudbury

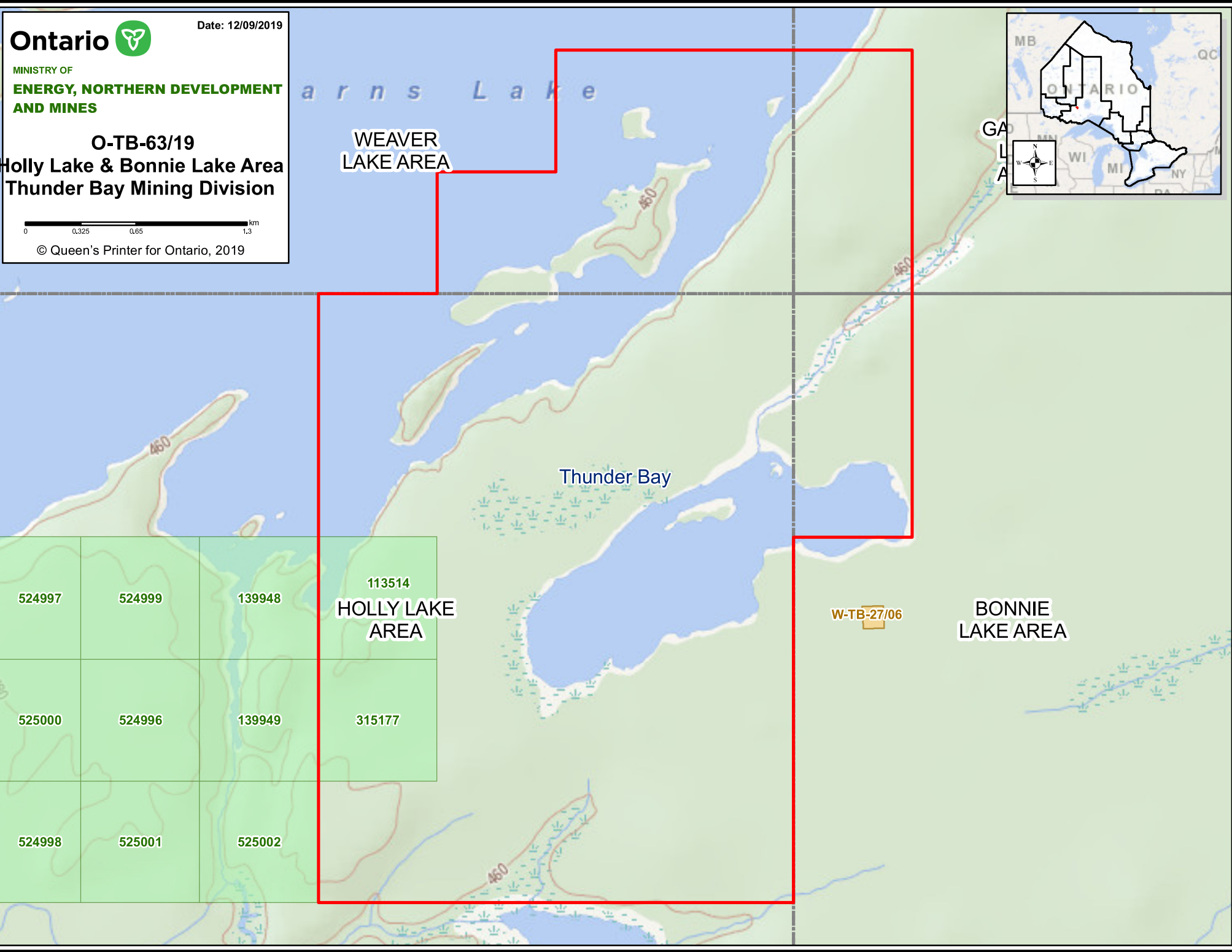
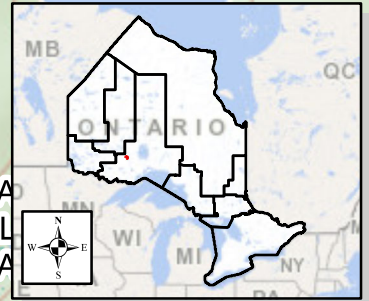
Provincial Mining Recorder, ENDM, Sudbury

Provincial Lands Specialist – CLR

**O-TB-63/19**  
**Holly Lake & Bonnie Lake Area**  
**Thunder Bay Mining Division**



© Queen's Printer for Ontario, 2019



WEAVER  
LAKE AREA

Thunder Bay

113514  
HOLLY LAKE  
AREA

W-TB-27/06

BONNIE  
LAKE AREA

524997 524999 139948

525000 524996 139949 315177

524998 525001 525002