

**ORDER****SECTION 35, THE MINING ACT, R.S.O. 1990****ORDER NO. W-K-4/18**

The SURFACE RIGHTS and MINING RIGHTS of the area outlined in red on the attached sketch, situated in the Melin (G-2689) and Bad Vermilion (G-2665) Lake Areas, in the Kenora Mining Division, containing 1320.8 hectares more or less, are hereby WITHDRAWN from prospecting, staking out, sale or lease.

This area is withdrawn as having been identified by the Ministry of Indigenous Relations and Reconciliation as lands identified for the purposes of negotiations for treaty land entitlement with Seine River First Nations. If any of the withdrawn lands within this area cease to be required for the purposes of settlement, they will be reopened for claim staking.

Saving, excepting and reserving hereto and herefrom, all other lands patented, sold, leased or otherwise alienated by the Crown at the date of this Order.

Any alienated lands lying within the limits of this withdrawn area that revert to the Crown subsequent to the date of this Order will automatically be considered to be withdrawn as part of this Order.<sup>1</sup>

This Order comes into effect upon signing:

DATE: Mar 2/18

Originally signed by Christine Kaszycki

TIME: 6:53pm

---

Christine Kaszycki, Assistant Deputy Minister  
Mines and Minerals Division

Copies:

Senior Manager, Mining Lands Section, MNDM, Sudbury  
Provincial Mining Recorder, MNDM, Sudbury  
Provincial Lands Specialist – CLR  
Director, Aboriginal Relations Branch  
RLUG – Thunder Bay

---

<sup>1</sup> MIRR has requested that a variety of Crown lands identified in northwestern Ontario be withdrawn to prevent mineral claim staking in this area to facilitate settlement in the treaty land entitlement with Seine River First Nations negotiations.

The lands withdrawn include only those identified for the purposes of settlement, however any areas no longer required as part of the final land claim settlement will be reopened for mineral claim staking.










The withdrawal only applies to available Crown lands, and does not apply to anyone with an existing mineral interest.



**W-K-4/18  
Melin (G-2689)  
and  
Bad Vermilion (G-2665)  
Lake Areas  
Kenora  
Mining Division  
Mining Lands  
Resource Map**



**Legend**

-  2018JanUpdateAOI
-  Mining Divisions
-  MNDM Administrative Boundaries
-  Geographic Township Improved *Geographic Township  
Canton Géographique*
- MNDM Mining Claims**
- STATUS**
-  Active
-  Cancelled
- MNDM Alienations**
-  Active, Withdrawal
-  Active, Notice
- MNDM Dispositions**
- STATUS**
-  Active

**1:15,462**

This map should not be relied on as a precise indicator of routes or locations, nor as a guide to navigation. The Ontario Ministry of Natural Resources (OMNR) shall not be liable in any way for the use of, or reliance upon, this map or any information on this map.  
Il ne faut pas présumer que cette carte indique précisément les voies et les lieux, ni s'en servir comme guide à la navigation. Le ministère des Richesses naturelles de l'Ontario (MRN) n'assume aucune responsabilité quelle qu'elle soit relativement à l'utilisation de cette carte ou de la confiance qui serait mise en celle-ci.



<May 12, 2016>

© Queen's Printer for Ontario,

