

**ORDER**

**SECTION 35, THE MINING ACT, R.S.O. 1990**

**ORDER NO. W-K-81/18**

The SURFACE RIGHTS and MINING RIGHTS of the area outlined in red on the attached sketches, situated in Snowshoe Bay Area (G-2645) and Glass Township (G-2642a) in the Kenora Mining Division, containing 733 hectares more or less, are hereby WITHDRAWN from prospecting, mining claim registration, sale or lease.

This area is withdrawn while the Ministry determines the status of the lands.

Saving, excepting and reserving hereto and herefrom, all other lands patented, sold, leased or otherwise alienated by the Crown at the date of this Order.

Any alienated lands lying within the limits of this withdrawn area that revert to the Crown subsequent to the date of this Order will automatically be considered to be withdrawn as part of this Order.

This order comes into effect upon signing.

Date: Dec. 18, 2018

Time: 9:52am

Originally Signed by Patrick Brown

---

Patrick Brown, A/Provincial Mining Recorder  
Mines and Minerals Division

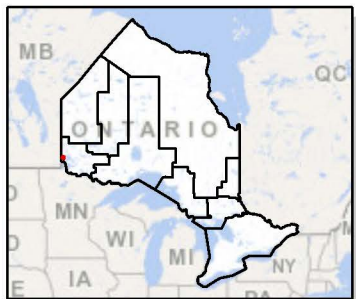
Copies:

Senior Manager, Mining Lands Section, MNDM, Sudbury  
Provincial Mining Recorder, MNDM, Sudbury  
Provincial Lands Specialist – CLR



MINISTRY OF  
**ENERGY, NORTHERN DEVELOPMENT  
AND MINES**

**W-K-81/18**



**Legend**

-  Area to be Withdrawn
-  Operational\_Cell\_Claims
-  Rivers / Streams
-  Waterbodies
-  Provincial Boundary
- Mining Land Tenure**
  -  Lease
  -  Patent
  -  MLO
  -  ELO
  -  Non-Mining Land Tenure
  -  Cancelled Claim Polygons



MAP SCALE: 1:42,000



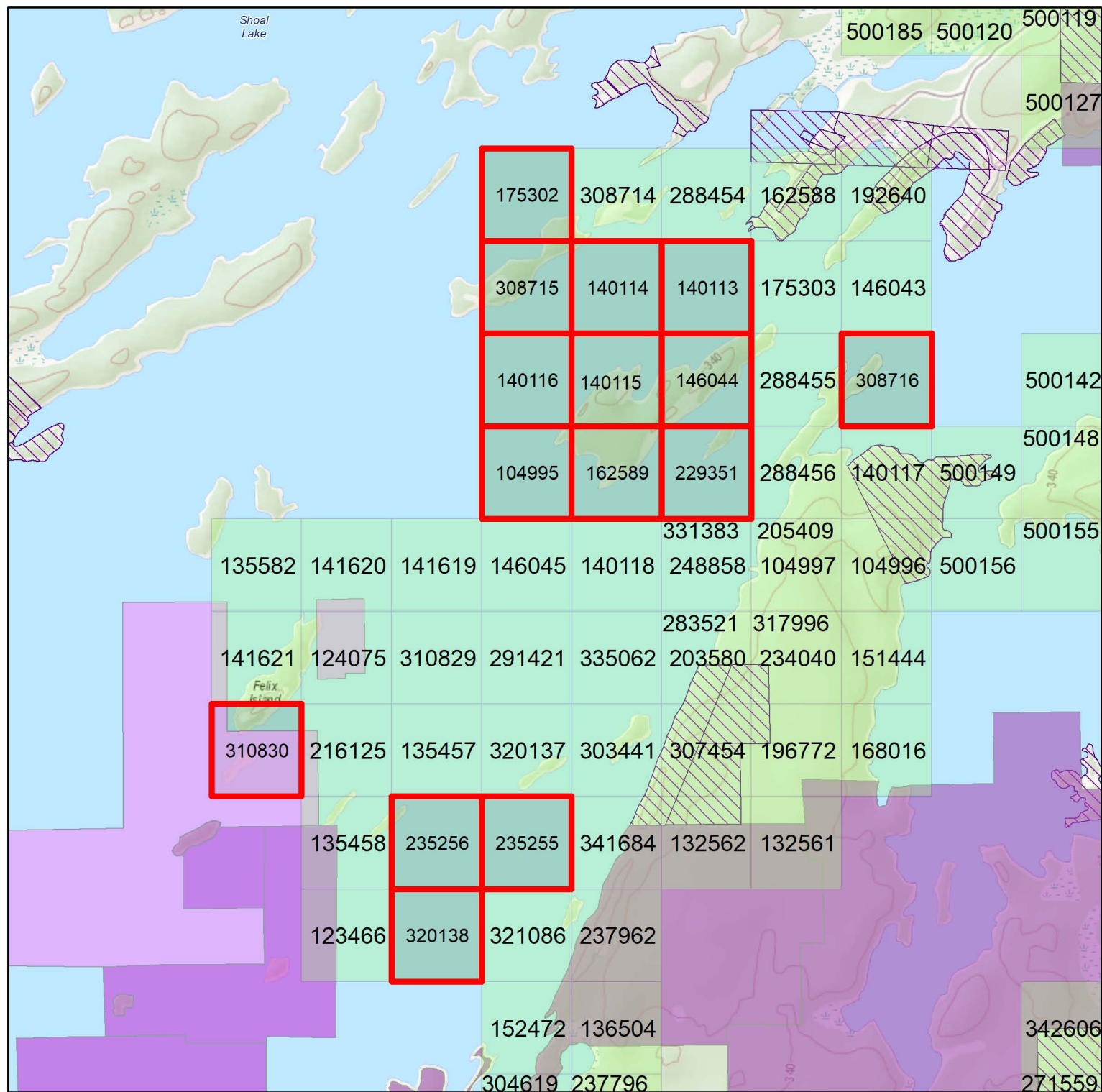
Those wishing to stake mining claims should consult with the Provincial Mining Records' Office of the Ministry of Energy, Northern Development and Mines for additional information on the status of the lands shown hereon. This map is not intended for navigational, survey, or land title determination purposes as the information shown on this map is compiled from various sources. Completeness and accuracy are not guaranteed. Additional information may also be obtained through the local Land Titles or Registry Office, or the Ministry of Natural Resources and Forestry.

This map may not show unregistered land tenure and interests in land including certain patents, leases, easements, right of ways, flooding rights, licences, or other forms of disposition of rights and interest from the Crown. Also, certain land tenure and land uses that restrict or prohibit free entry to access mining claims may not be illustrated.

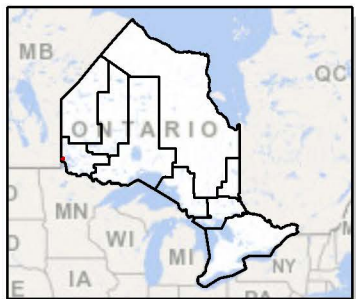
Map Datum: NAD 83  
Projection: Web Mercator  
Topographic Data Source: Land Information Ontario  
Mining Land Tenure Source: Provincial Mining Records' Office

**Date: 12/18/2018**

© Queen's Printer for Ontario, 2018



W-K-81/18



## Legend

- Area to be Withdrawn
- Operational\_Cell\_Claims
- ~~~~~ Rivers / Streams
- Waterbodies
- Provincial Boundary
- Mining Land Tenure**
  - Lease
  - Patent
  - MLO
  - ELO
  - Non-Mining Land Tenure
  - Cancelled Claim Polygons



MAP SCALE: 1:44,000



Those wishing to stake mining claims should consult with the Provincial Mining Records' Office of the Ministry of Energy, Northern Development and Mines for additional information on the status of the lands shown hereon. This map is not intended for navigational, survey, or land title determination purposes as the information shown on this map is compiled from various sources. Completeness and accuracy are not guaranteed. Additional information may also be obtained through the local Land Titles or Registry Office, or the Ministry of Natural Resources and Forestry.

This map may not show unregistered land tenure and interests in land including certain patents, leases, easements, right of ways, flooding rights, licenses, or other forms of disposition of rights and interest from the Crown. Also, certain land tenure and land uses that restrict or prohibit free entry to access mining claims may not be illustrated.

Map Datum: NAD 83  
Projection: Web Mercator  
Topographic Data Source: Land Information Ontario  
Mining Land Tenure Source: Provincial Mining Records' Office

Date: 12/18/2018

