

ORDER

SECTION 35, THE MINING ACT, R.S.O. 1990

ORDER NO. W-L-177/23

The SURFACE RIGHTS and MINING RIGHTS of the area outlined in red on the attached sketch, situated in the Chesney Bay Area and Kerrs Township , Larder Lake Mining Division, containing 298.01 hectares more or less, are hereby WITHDRAWN from prospecting, mining claim registration, sale and lease.

This area is WITHDRAWN while the Ministry determines the status of the lands.

Saving, excepting and reserving hereto and herefrom, all other lands patented, sold, leased or otherwise alienated by the Crown at the date of this Order.

Any alienated lands lying within the limits of these withdrawn areas that revert to the Crown subsequent to the date of this Order will automatically be considered to be withdrawn as part of this Order.

This order comes into effect upon signing.

Date: November 16, 2023

*James Schweyer*

James Schweyer, Provincial Mining Recorder  
Mining Lands Section  
Mines and Minerals Division

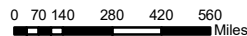
Time: 10:53 am

Copies:

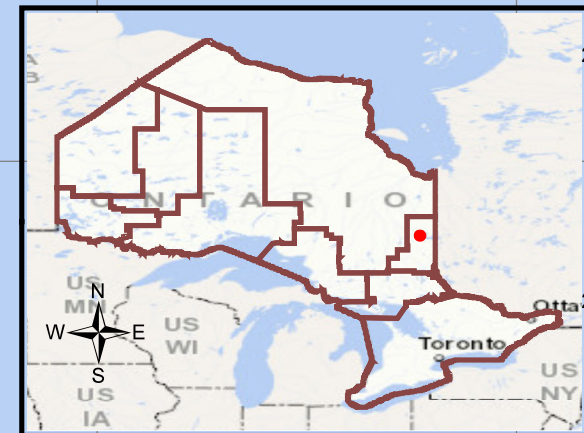
Senior Manager, Mining Lands Section, MINES, Sudbury  
Provincial Mining Recorder, MINES, Sudbury  
Provincial Lands Specialist – CLR

**W-L-177/23**  
**Chesney Bay Area and Kerrs Township**  
**Larder Lake Mining Division**

1:12,541



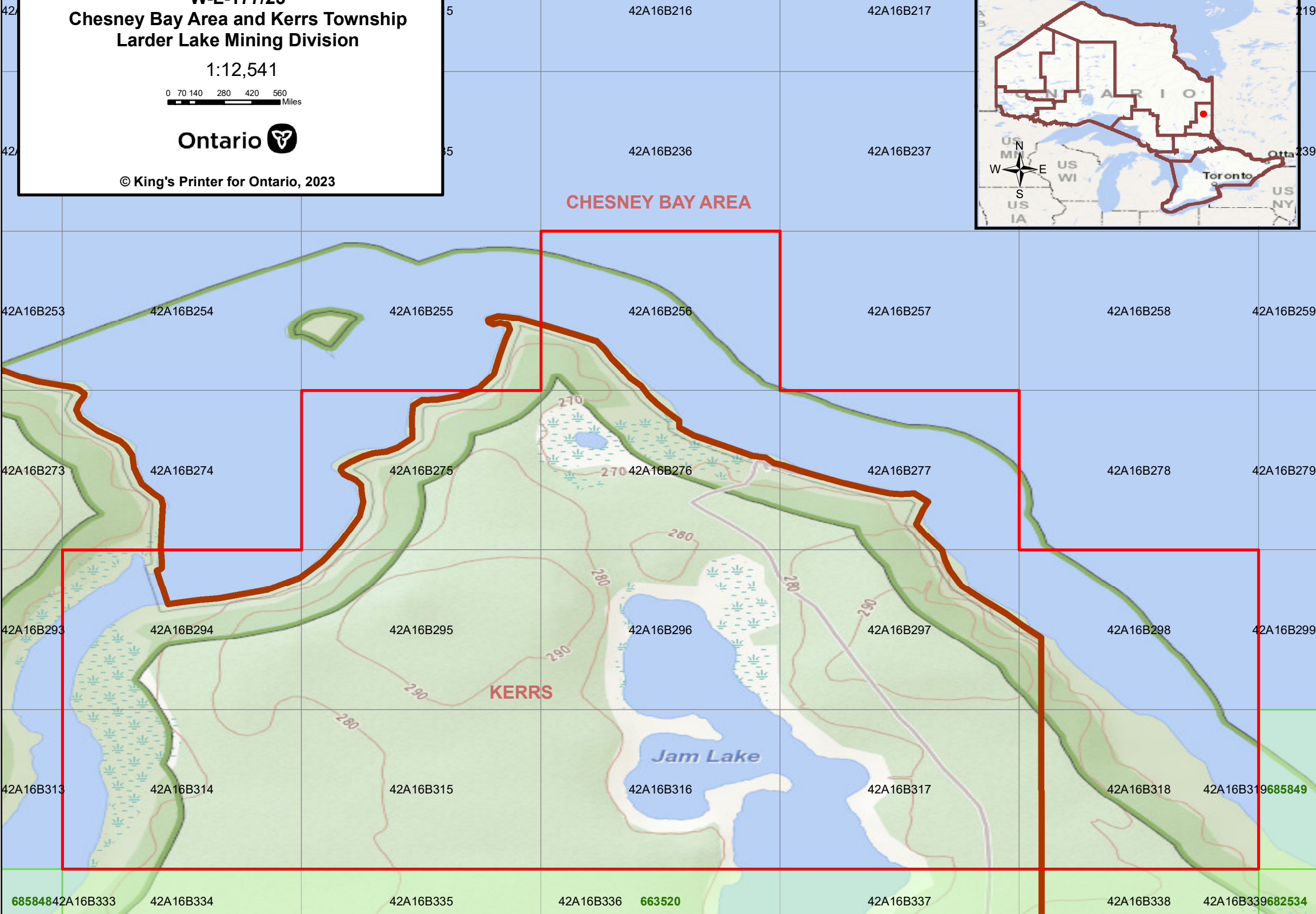
© King's Printer for Ontario, 2023



**CHESNEY BAY AREA**

**KERRS**

*Jam Lake*



685848

685849

682534

663520