

ORDER**SECTION 35, THE MINING ACT, R.S.O. 1990****ORDER NO. W-L-33/17**

The MINING RIGHTS of the area outlined in red on the attached sketch, situated in Coleman Township (G-3418), in the Larder Lake Mining Division, containing 30.15 Hectares more or less, are hereby WITHDRAWN from prospecting, staking out, sale or lease.

This area is WITHDRAWN as the Ministry determines the status of the lands.

Saving, excepting and reserving hereto and herefrom, all other lands patented, sold, leased or otherwise alienated by the Crown at the date of this Order.

Any alienated lands lying within the limits of this withdrawn area that revert to the Crown subsequent to the date of this Order will automatically be considered to be withdrawn as part of this Order.

This order comes into effect upon signing.

Date: MAY 30 2017

Time: 4:15 p.m.

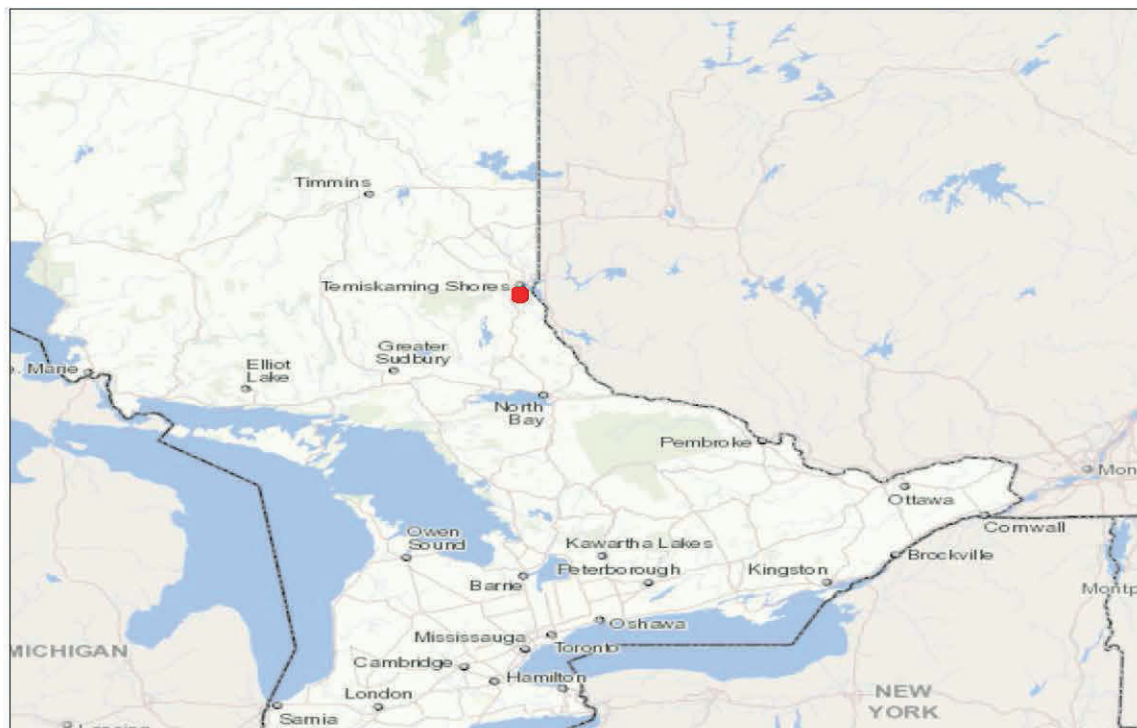
ORIGINAL SIGNED BY TONY SCARR

Tony Scarr, Provincial Mining Recorder
Mines and Minerals Division




Copies:

Senior Manager, Mining Lands Section, MNDM, Sudbury
Provincial Mining Recorder, MNDM, Sudbury
Provincial Lands Specialist – CLR

**Withdrawal Sketch
Coleman Township
(G-3418)
W-L-33/17
Mining Lands
Resource Map**



Legend

-  Area to be Withdrawn
-  Ownership Parcel
-  Mining Divisions

1:10,508

This map should not be relied on as a precise indicator of routes or locations, nor as a guide to navigation. The Ontario Ministry of Natural Resources (OMNR) shall not be liable in any way for the use of, or reliance upon, this map or any information on this map.
Il ne faut pas présumer que cette carte indique précisément les voies et les lieux, ni s'en servir comme guide à la navigation. Le ministère des Richesses naturelles de l'Ontario (MRN) n'assume aucune responsabilité quelle qu'elle soit relativement à l'utilisation de cette carte ou de la confiance qui serait mise en celle-ci.

