

**ORDER****SECTION 35, THE MINING ACT, R.S.O. 1990****ORDER NO. W-L-37/18**

The MINING RIGHTS of the area outlined in red on the attached sketch, being Part of the N 1/2 of Lot 1 Concession 12 situated in Lorrain Township (G-3438), in the Larder Lake Mining Division, containing 17 hectares more or less, are hereby WITHDRAWN from prospecting, registration, sale or lease.

This area is WITHDRAWN as the Ministry determines the status of the lands.

Saving, excepting and reserving hereto and herefrom, all other lands patented, sold, leased or otherwise alienated by the Crown at the date of this Order.

Any alienated lands lying within the limits of this withdrawn area that revert to the Crown subsequent to the date of this Order will automatically be considered to be withdrawn as part of this Order.

This order comes into effect upon signing.

Date: May 25, 2018

Originally signed by Patrick Brown

Patrick Brown

A/Provincial Mining Recorder

Mines and Minerals Division

Time: 11:12 am

Copies:

Senior Manager, Mining Lands Section, MNDM, Sudbury

Provincial Mining Recorder, MNDM, Sudbury

Provincial Lands Specialist – CLR



T11517

429

REG PLAN M-147 **BUCKE**  
REG PLAN

L342414

4271887

AMIS



**AREA TO BE WITHDRAWN IN RED OUTLINE.**

022611022

02237

N1/2 of Lot 1 Con 12 **LORRAIN**

**COLEMAN**

**W-L-37/18**  
**Lorrain Township**  
**Larder Lake**  
**Mining Division**





















T17968

02236

4277172

02235 T25683

**Legend**

-  AMIS\_SITES\_NOV\_2016 (5)
-  TAILINGS\_2017 (0)
- Disposition Symbols**
- Disposition Symbols**
-  WPLA (0)
-  Freehold Patent Mining Rights Only (0)
-  Land Use Permit (0)
-  Camp (0)
-  Tower (0)
-  License of Occupation Mining Rights Only (0)
-  License of Occupation Surface Rights Only (0)
-  Freehold Patent Surface Mining Rights (8)
-  Order In Council (0)
-  Leasehold Patent Surface Mining Rights (0)
-  Leasehold Patent Surface Rights Only (0)
-  License of Occupation Surface Mining Rights (0)
-  Freehold Patent Surface Rights Only (2)
-  Leasehold Patent Mining Rights Only (0)
-  Dispositions (19)
-  Mining Claims (4)
-  Alienations (1)
-  MNDM\_Administrative\_Boundaries (3)

4275038