

ORDER

SECTION 35, THE MINING ACT, R.S.O. 1990

ORDER NO. W-ONT-08/24

The SURFACE RIGHTS and MINING RIGHTS of the area outlined in red on the attached sketch, situated in the Townships of Abbotsford, Baker, Biggs, Conger, Freeborn, Hepburn, Kenning, McComber, Rollo, St. Laurent, and Whigham, in the Larder Lake, Porcupine, Southern Ontario and Thunder Bay Mining Divisions, containing 2,985.55 hectares more or less, are hereby WITHDRAWN from prospecting, mining claim registration, sale and lease.

This area is WITHDRAWN while the Ministry determines the status of the lands.

Saving, excepting and reserving hereto and herefrom, all other lands patented, sold, leased or otherwise alienated by the Crown at the date of this Order.

Any alienated lands lying within the limits of these withdrawn areas that revert to the Crown subsequent to the date of this Order will automatically be considered to be withdrawn as part of this Order.

This order comes into effect upon signing.

Date: January 22, 2024

*James Schwyer*

James Schwyer, Provincial Mining Recorder  
Mining Lands Section  
Mines and Minerals Division

Time: 12:24 pm


Copies:

Senior Manager, Mining Lands Section, MINES, Sudbury  
Provincial Mining Recorder, MINES, Sudbury  
Provincial Lands Specialist – CLR

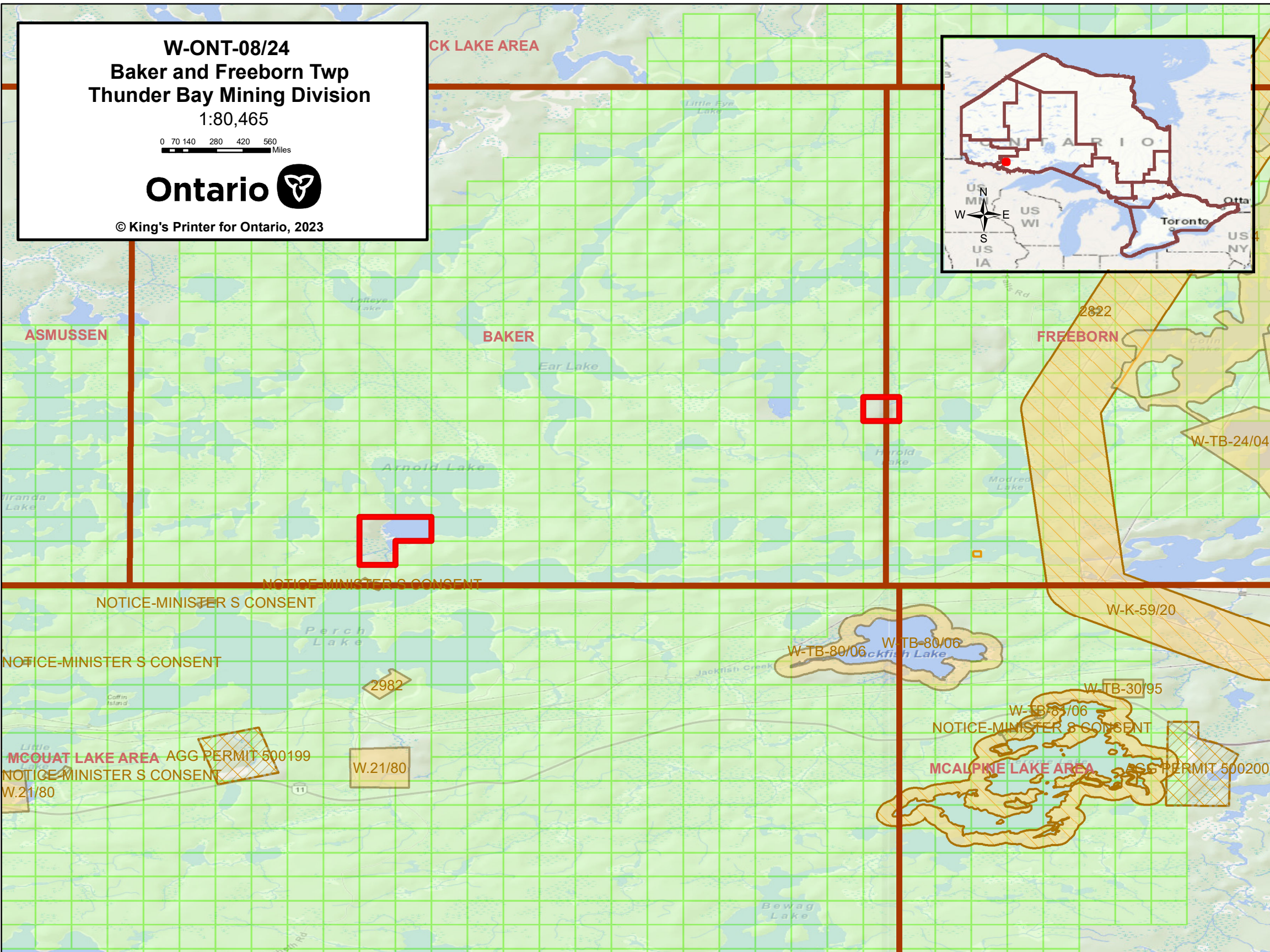
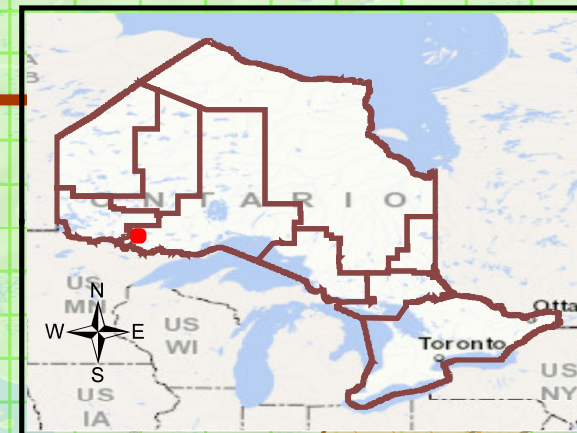


**W-ONT-08/24**  
**Baker and Freeborn Twp**  
**Thunder Bay Mining Division**

1:80,465



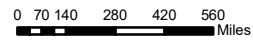
© King's Printer for Ontario, 2023





**W-ONT-08/24**  
**McComber Twp**  
**Thunder Bay Mining Division**

1:63,321



© King's Printer for Ontario, 2023



AGG PERMIT 500435

W-TB-139/11

Notice – Northern Lake Superior Region



MCCOMBER

VINCENT

W-TB-15/22

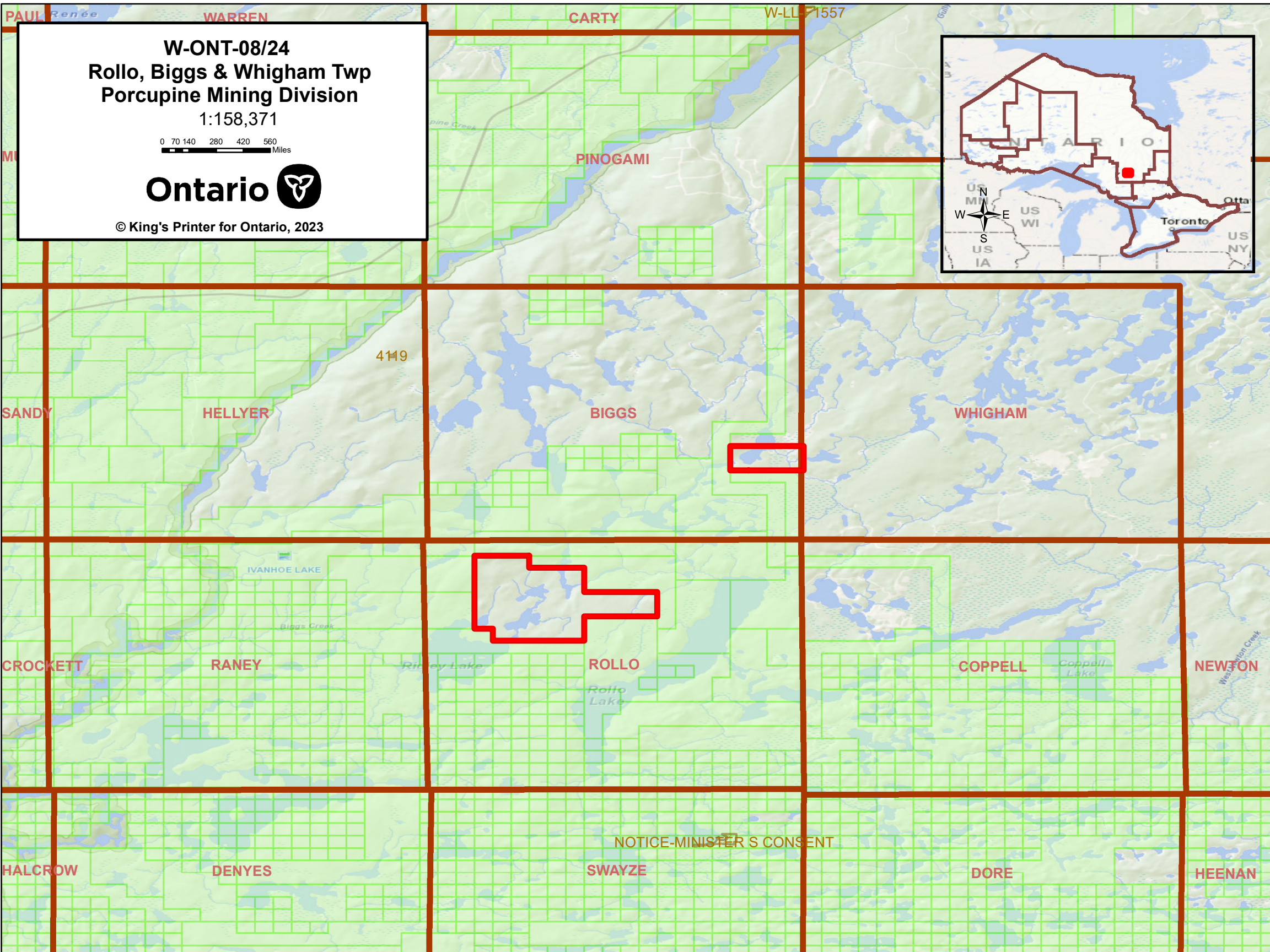
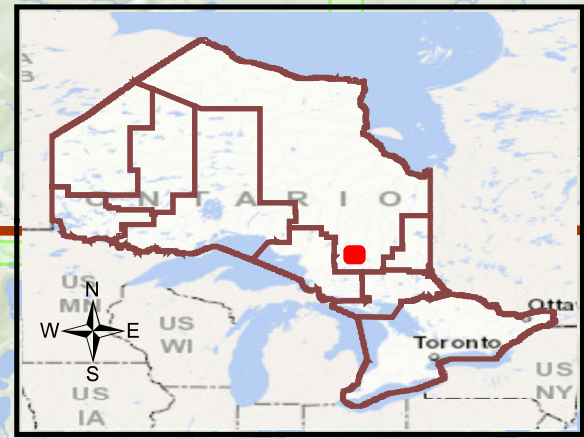


**W-ONT-08/24**  
**Rollo, Biggs & Whigham Twp**  
**Porcupine Mining Division**  
1:158,371



**Ontario** 

© King's Printer for Ontario, 2023



NOTICE-MINISTER'S CONSENT



W-ONT-08/24

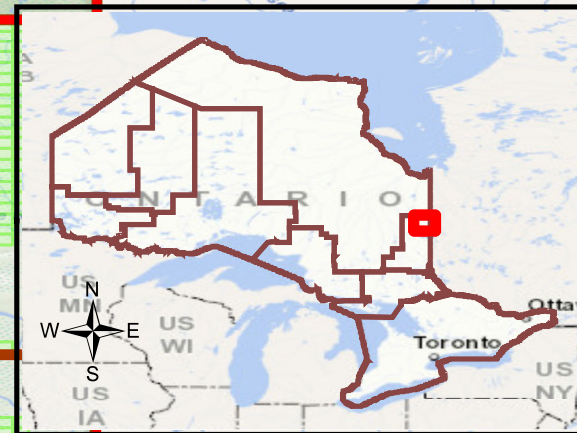
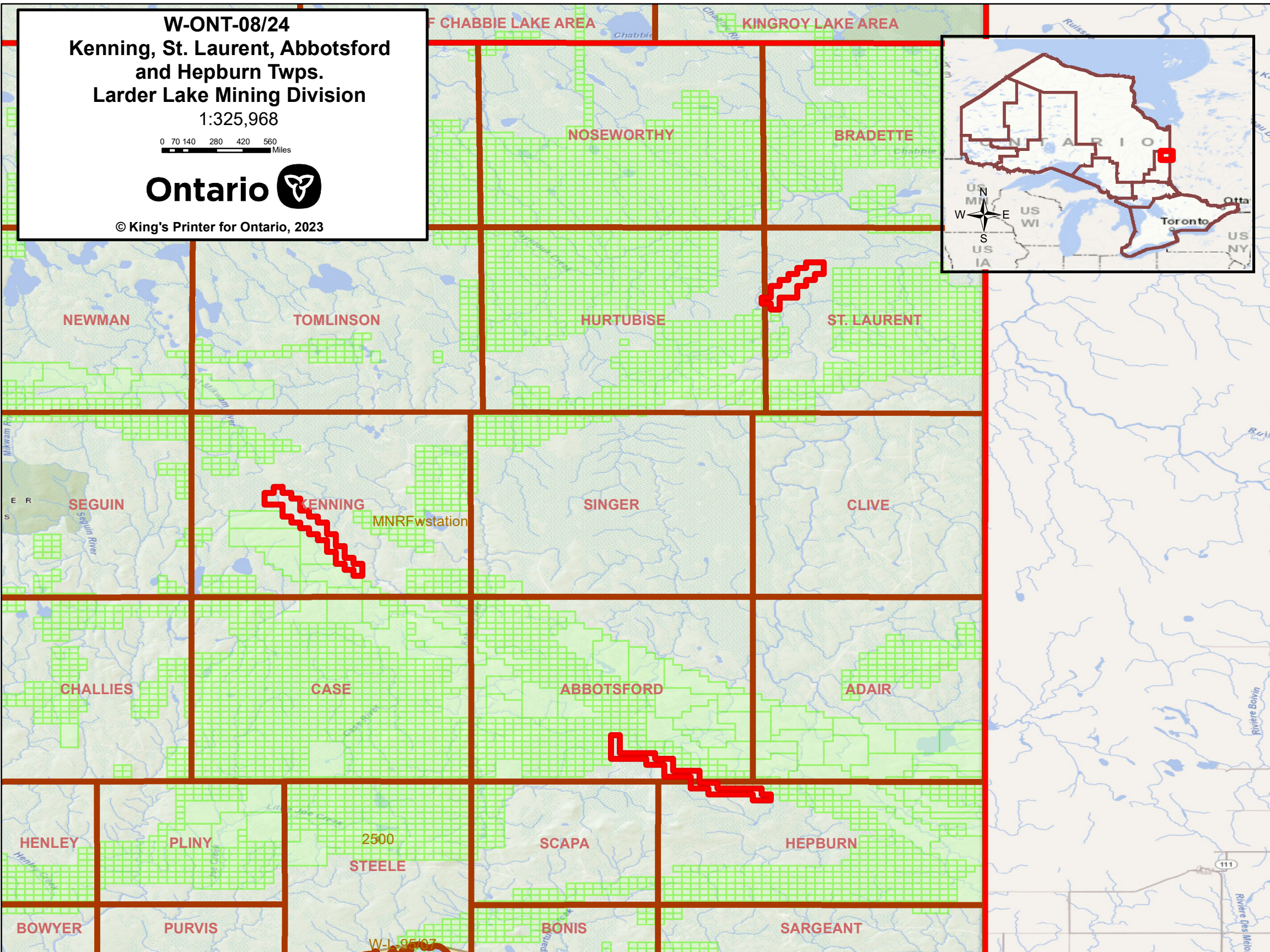
Kenning, St. Laurent, Abbotsford  
and Hepburn Twps.  
Larder Lake Mining Division

1:325,968

0 70 140 280 420 560 Miles



© King's Printer for Ontario, 2023

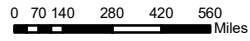


W-1\_95/07

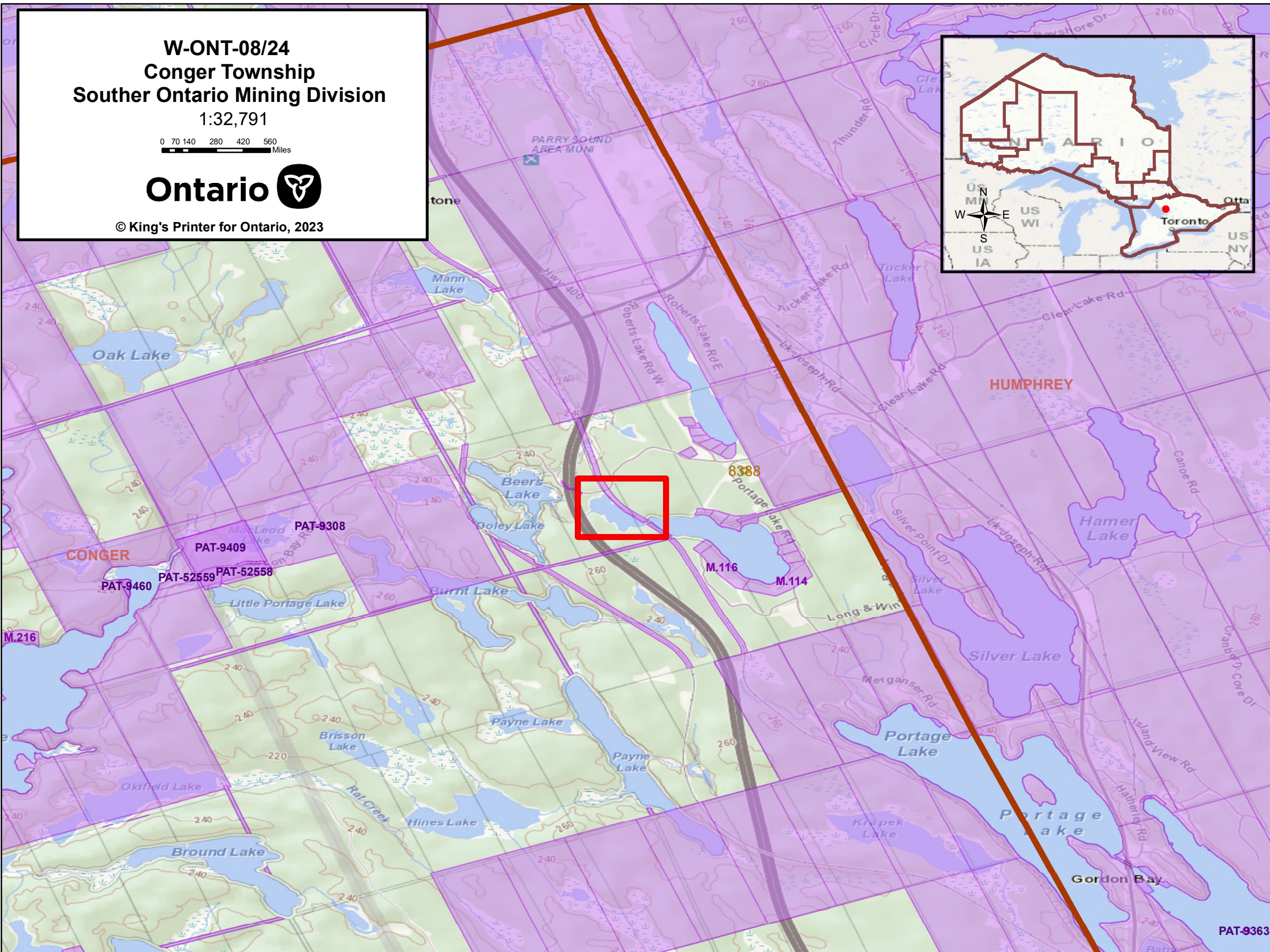
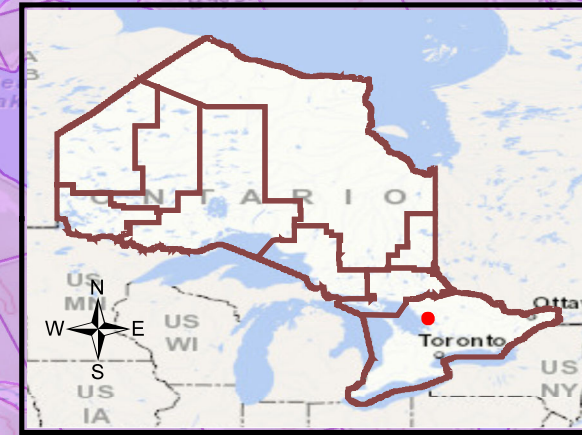


**W-ONT-08/24**  
**Conger Township**  
**Souther Ontario Mining Division**

1:32,791



© King's Printer for Ontario, 2023



PAT-9363