

ORDER

SECTION 35, THE MINING ACT, R.S.O. 1990

ORDER NO. W-ONT-171/23

The SURFACE RIGHTS and MINING RIGHTS of the area outlined in red on the attached sketch, situated in the Barrie, Blakelock, Confusion Lake and Snowshoe Bay Areas, Kenora, Larder Lake, Red Lake, and Southern Ontario Mining Divisions, containing 315.42 hectares more or less, are hereby WITHDRAWN from prospecting, mining claim registration, sale and lease.

This area is WITHDRAWN while the Ministry determines the status of the lands.

Saving, excepting and reserving hereto and herefrom, all other lands patented, sold, leased or otherwise alienated by the Crown at the date of this Order.

Any alienated lands lying within the limits of these withdrawn areas that revert to the Crown subsequent to the date of this Order will automatically be considered to be withdrawn as part of this Order.

This order comes into effect upon signing.

Date: November 1, 2023

James Schweyer

James Schweyer, Provincial Mining Recorder
Mining Lands Section
Mines and Minerals Division

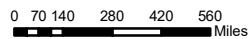
Time: 10:16 am

Copies:

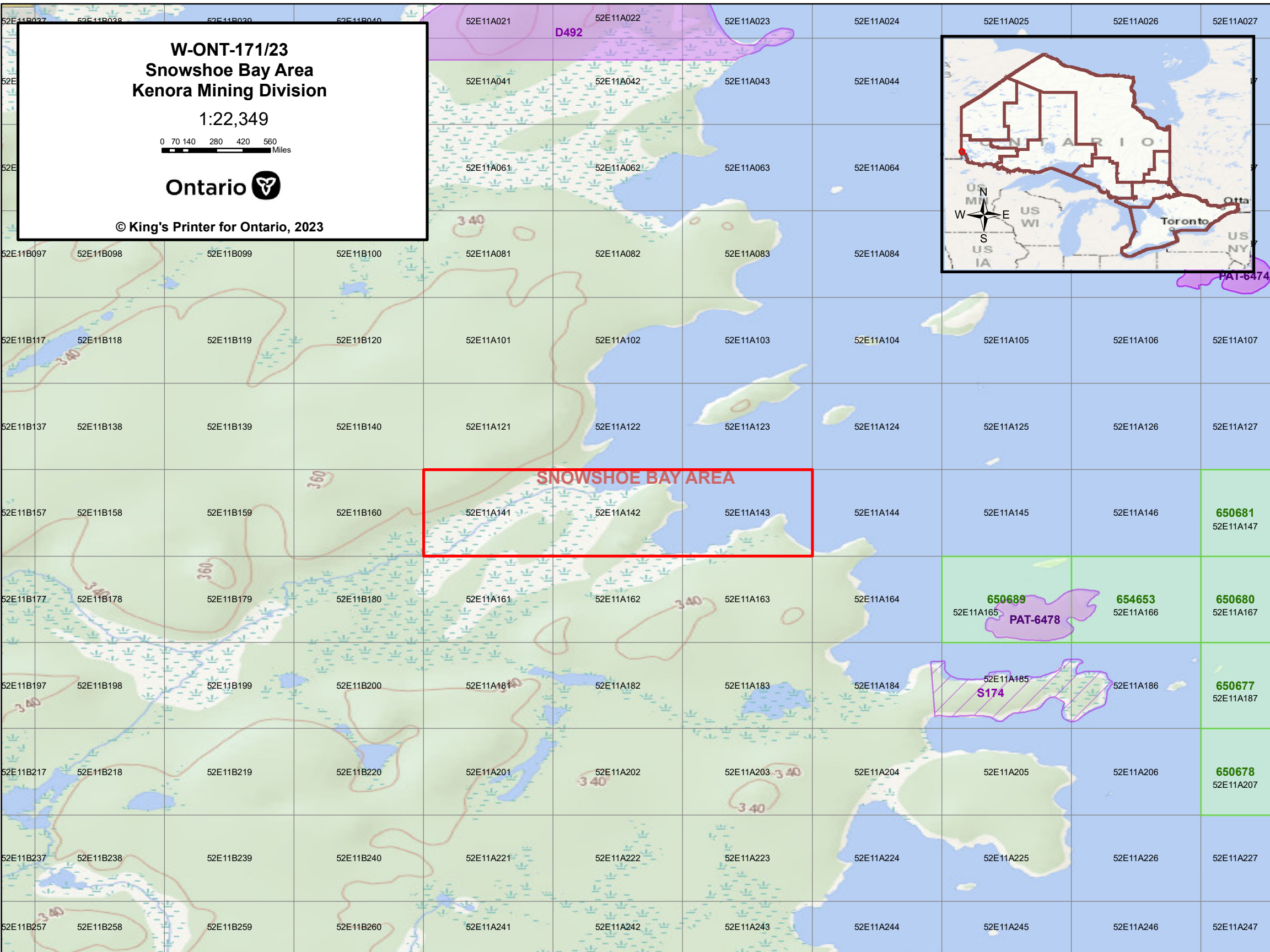
Senior Manager, Mining Lands Section, MINES, Sudbury
Provincial Mining Recorder, MINES, Sudbury
Provincial Lands Specialist – CLR

**W-ONT-171/23
Snowshoe Bay Area
Kenora Mining Division**

1:22,349



© King's Printer for Ontario, 2023



SNOWSHOE BAY AREA

PAT-6474

650681
52E11A147

650689
52E11A165
PAT-6478

654653
52E11A166

650680
52E11A167

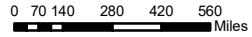
650677
52E11A187

650678
52E11A207

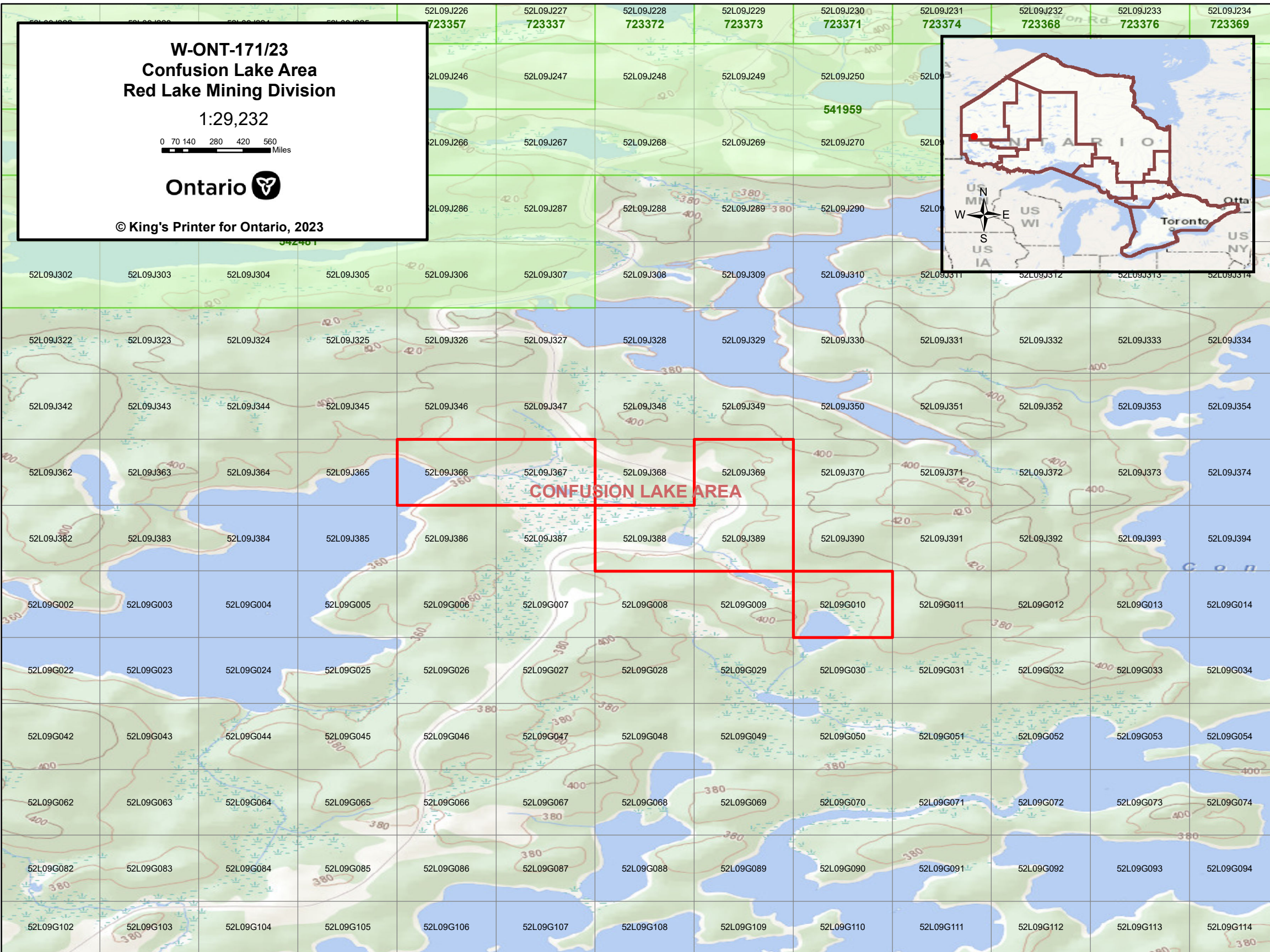
52E11A185
S174

**W-ONT-171/23
Confusion Lake Area
Red Lake Mining Division**

1:29,232



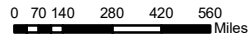
© King's Printer for Ontario, 2023



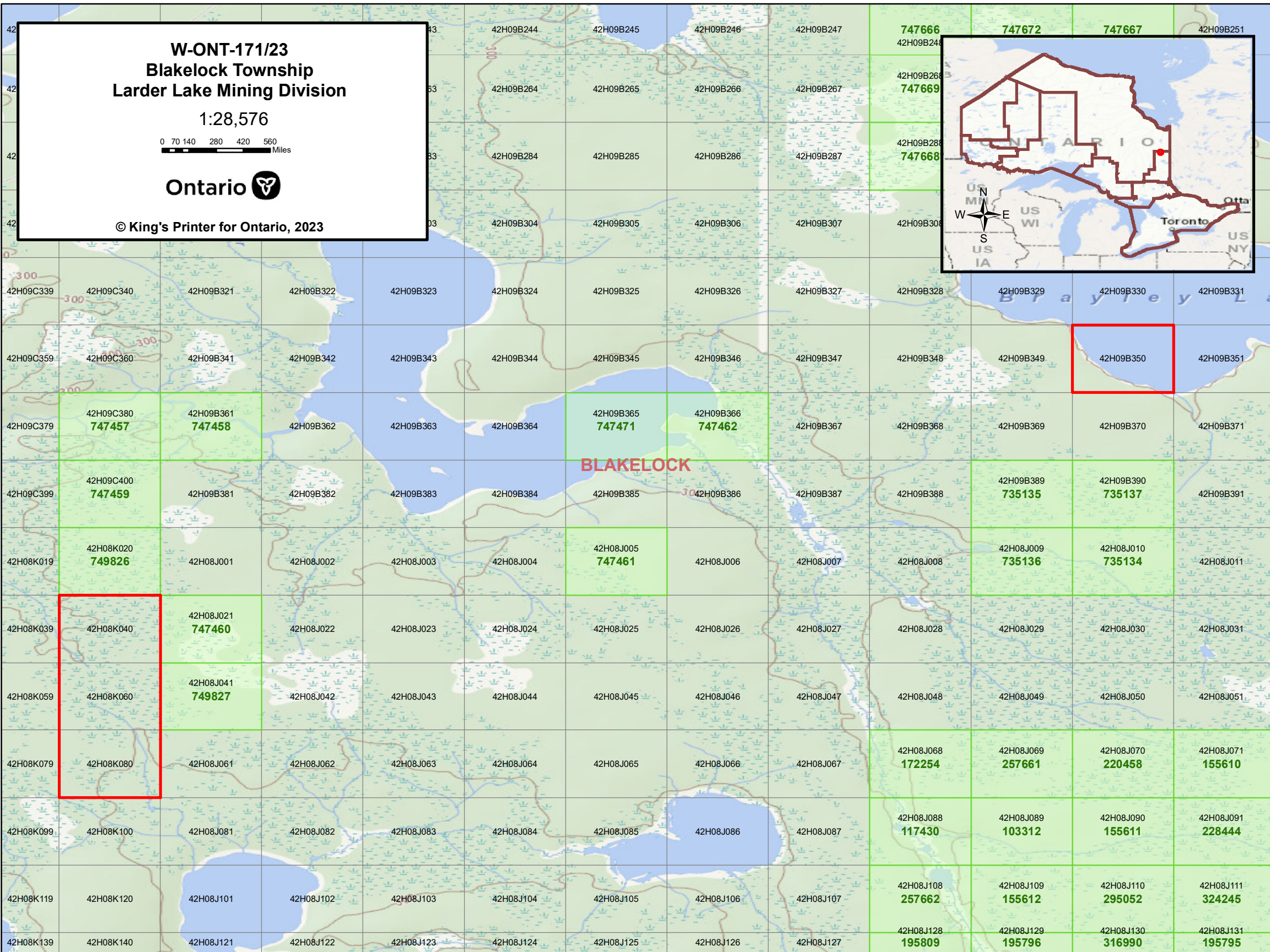
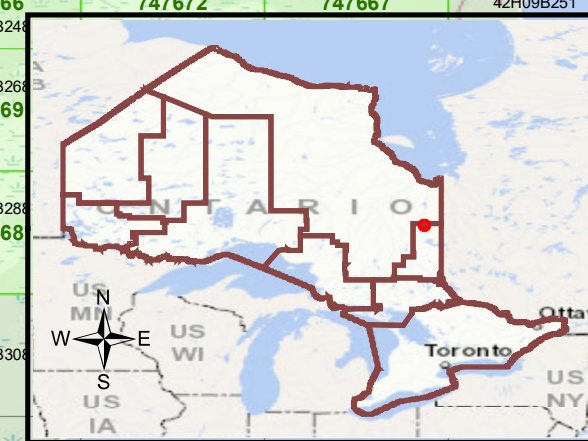
CONFUSION LAKE AREA

W-ONT-171/23
Blakelock Township
Larder Lake Mining Division

1:28,576

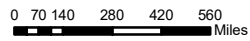


© King's Printer for Ontario, 2023



W-ONT-171/23
Barrie Township
Southern Ontario Mining Division

1:12,653



© King's Printer for Ontario, 2023

REG. PL. 1006
NOTICE-MINISTER'S CONSENT

