

ORDER

SECTION 35, THE MINING ACT, R.S.O. 1990

ORDER NO. W-ONT-33/25

The SURFACE RIGHTS and MINING RIGHTS of the areas outlined in red on the attached sketch, situated in the Townships of Carling, Cox, Dill, Ferguson, Harrison, Henvey, Laura, McDougall, Mowat, Neelon, Servos, Shawanaga, Wallbridge, and in the Area of Key Harbour, Southern Ontario and Sudbury Mining Divisions, containing 59,035.06 hectares more or less, are hereby WITHDRAWN from prospecting, mining claim registration, sale and lease.

The land is being withdrawn at the request of the Ministry of Transportation in order to protect the proposed expansion area of the Hwy 69 corridor from Parry Sound to Sudbury.

Saving, excepting and reserving hereto and herefrom, all other lands patented, sold, leased or otherwise alienated by the Crown at the date of this Order.

Any alienated lands lying within the limits of these withdrawn areas that revert to the Crown subsequent to the date of this Order will automatically be considered to be withdrawn as part of this Order.

This order comes into effect upon signing.

Date: April 2, 2025

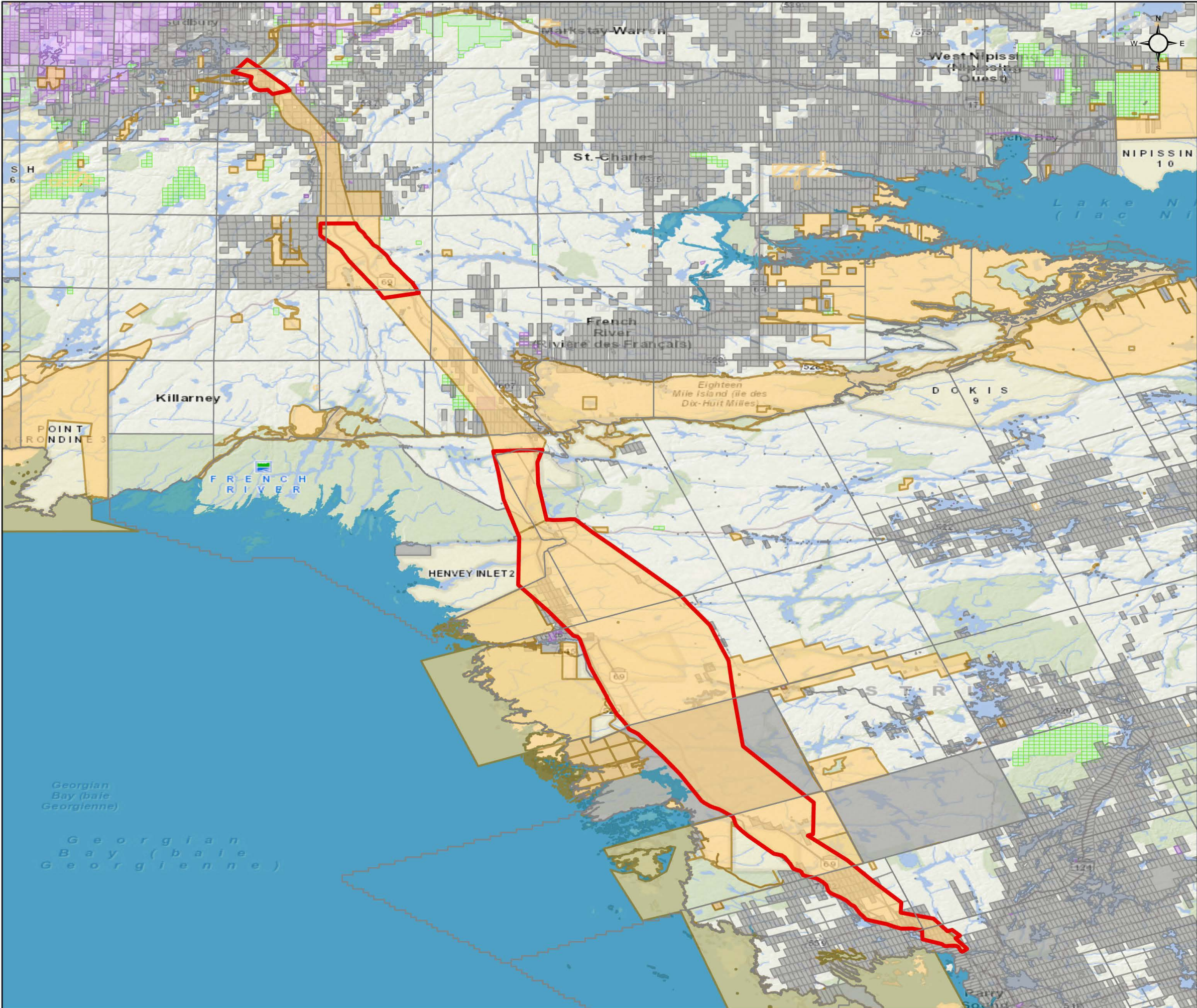


Afsana Qureshi, Assistant Deputy Minister
Mines and Minerals Division

Time: 5:32 am

Copies:

Senior Manager, Mining Lands Section, MINES, Sudbury
Provincial Mining Recorder, MINES, Sudbury
Provincial Lands Specialist – CLR

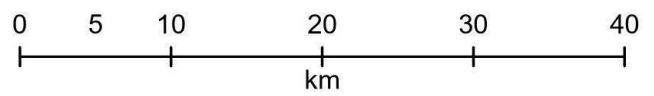
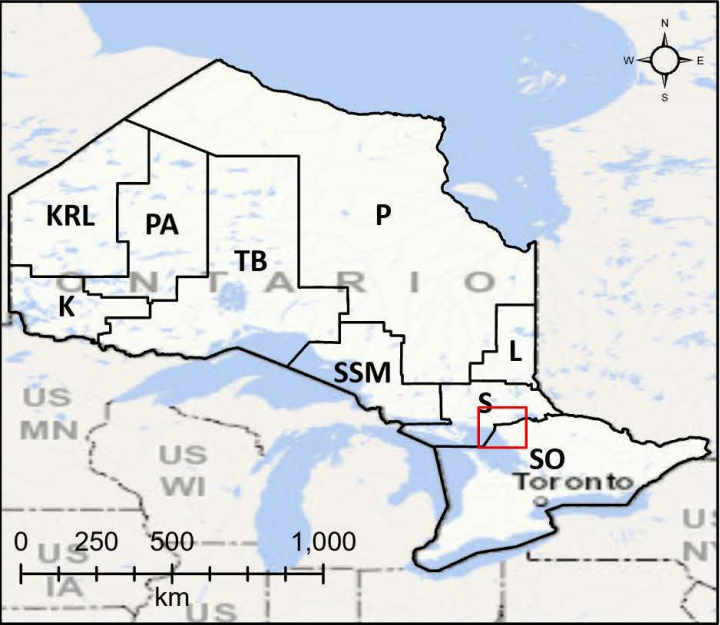


W-ONT-33/25

Carling, Cox, Dill, Ferguson, Harrison, Henvey, Laura, McDougall, Mowat, Neelon, Servos, Shawanaga, Wallbridge Townships and Key Harbour Area Sudbury and Southern Ontario Mining Divisions

Withdrawal Area: 59,035.06 ha

- Withdrawal (Mining Only, Mining & Surface)
- Withdrawal (Surface Only)
- Order-in-Council
- Mining Claims
- Mining Land Tenure**
 - Mining Land Tenure (Surface Only)
 - Mining Land Tenure (Mining Only)
 - Mining Land Tenure (Mining & Surface)
- Non-Mining Land Tenure**
 - Non-Mining Land Tenure (Surface Only)
 - Non-Mining Land Tenure (Mining Only)
 - Non-Mining Land Tenure (Mining & Surface)



Scale: 1:500,000
Date: 02/27/2025
Projection: NAD 1983 CSRS



© King's Printer for Ontario, 2025