

**ORDER**

**SECTION 35, THE MINING ACT, R.S.O. 1990**

**ORDER NO. W-SO-49/25**

The SURFACE RIGHTS and MINING RIGHTS of the area outlined in red on the attached sketch, situated in the Township of Huntingdon, Southern Ontario Mining Division, containing 40.46 hectares more or less, are hereby WITHDRAWN from prospecting, mining claim registration, sale and lease.

This area is WITHDRAWN while the Ministry determines the status of the lands.

Saving, excepting and reserving hereto and herefrom, all other lands patented, sold, leased or otherwise alienated by the Crown at the date of this Order.

Any alienated lands lying within the limits of these withdrawn areas that revert to the Crown subsequent to the date of this Order will automatically be considered to be withdrawn as part of this Order.

This order comes into effect upon signing.

Date: April 8, 2025

Time: 11:05 am

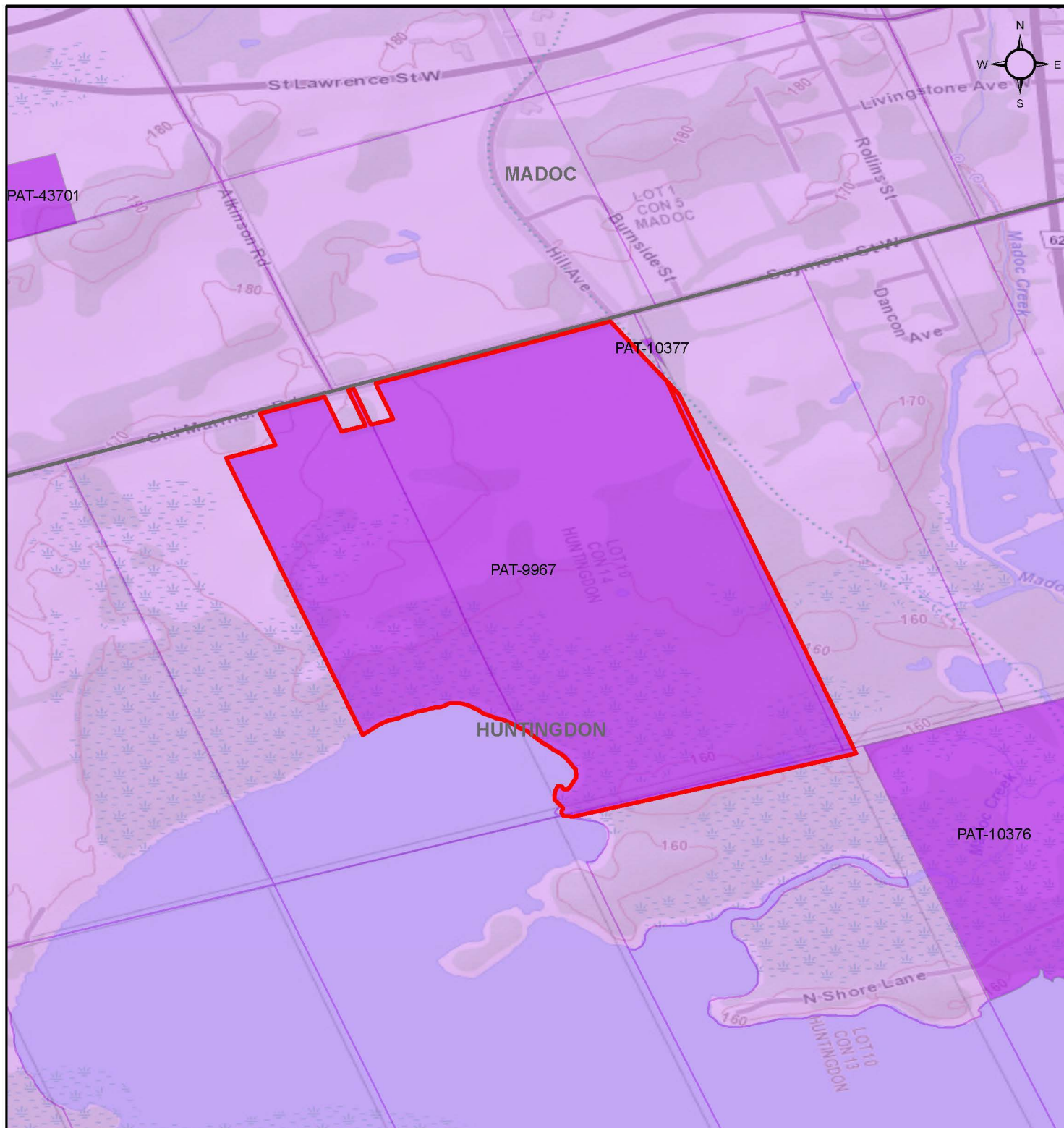


---

James Schwyer, Provincial Mining Recorder  
Mining Lands Section  
Mines and Minerals Division

Copies:

Senior Manager, Mining Lands Section, MEM, Sudbury  
Provincial Mining Recorder, MEM, Sudbury  
Provincial Lands Specialist – CLR







W-SO-49/25

Huntingdon Township  
Southern Ontario Mining  
Division

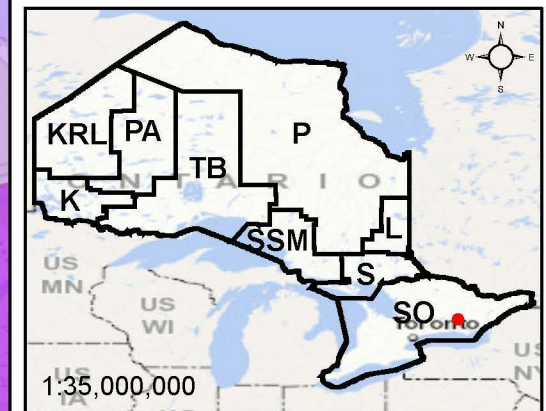


W-SO-49-25

-  Withdrawal
-  Notice
-  Order-in-Council
-  Cell Claims

### **Land Tenure**

- ☒ Surface Rights
- ☐ Mining Rights
- ☐ Mining and Surface Rights



Scale: 1:15,000  
Projection: CGS NAD 1983 (CSRS)

