



## ORDER

### SECTION 35, THE MINING ACT, R.S.O. 1990

#### ORDER NO. W-SO-72/07

The MINING RIGHTS of the area outlined in red on the attached sketches, situated in South Crosby (G-4139), Bedford (M-0052), North Elmsley (M-0088), North Burgess (M-0061), and Pittsburgh (T-0360) Townships, Southern Ontario Mining Division, containing 700 hectares, more or less, are WITHDRAWN from prospecting, staking out, sale or lease in accordance with the terms of this Order.

This area is WITHDRAWN to protect the lands abutting the Rideau Canal National Historic Site of Canada.

Saving, excepting and reserving hereto and herefrom, all other lands patented, sold, leased or otherwise alienated by the Crown at the date of this Order.

Any alienated lands lying within the limits of this withdrawn area that revert to the Crown subsequent to the date of this order will automatically be considered to be withdrawn as part of this order.

This order comes into effect upon signing.

Date: OCT. 9/07

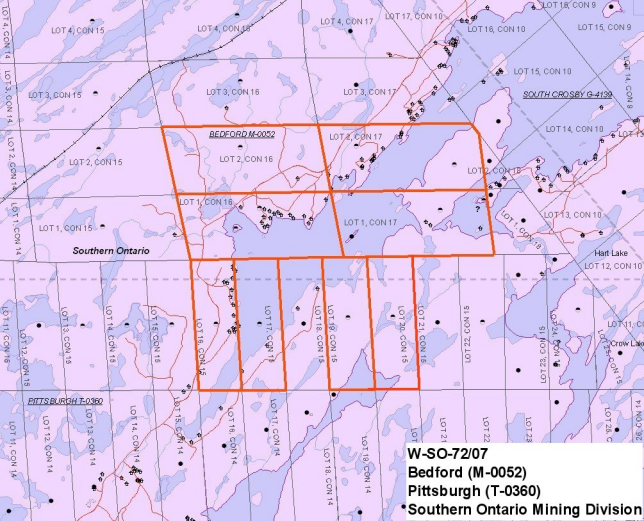
Originally Signed by "Christine Kaszycki"

Christine Kaszycki, Assistant Deputy Minister  
Mines and Minerals Division

Time: 4:00 p.m.

Copies:

Senior Manager, Mining Lands Section, MNDM, Sudbury  
Provincial Mining Recorder, MNDM, Sudbury  
MNR File (Peterborough): 195150  
RLUG – Southern Ontario



Southern Ontario

BEDFORD M-0052

SOUTH CROSBY G-4139

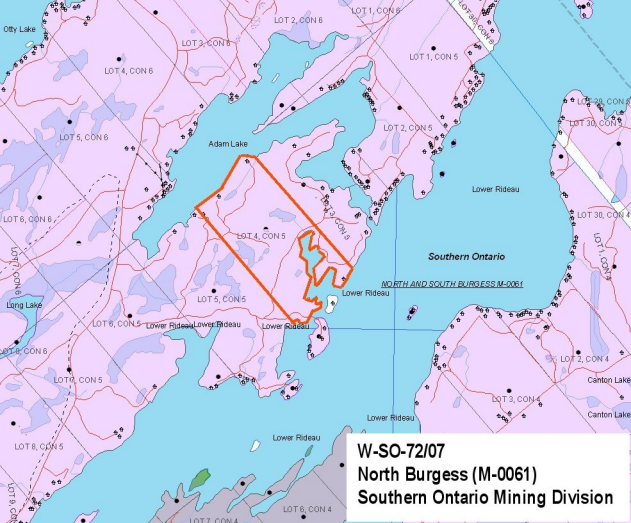
PITTSBURGH T-0360

**W-SO-72/07**

**Bedford (M-0052)**

**Pittsburgh (T-0360)**

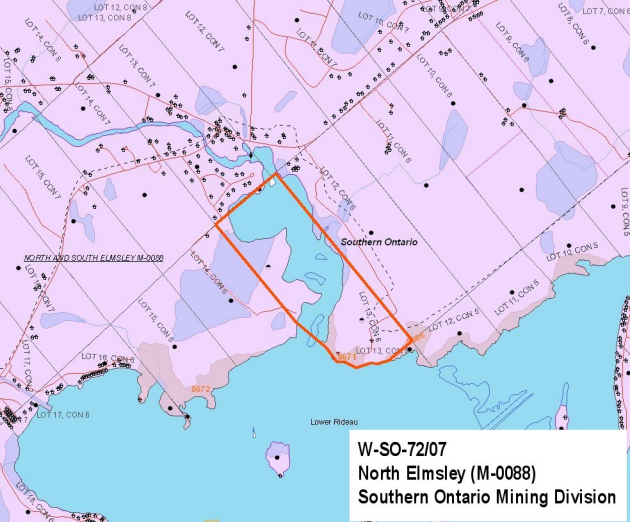
**• Southern Ontario Mining Division**



**W-SO-72/07**

**North Burgess (M-0061)**

**Southern Ontario Mining Division**



NORTH AND SOUTH ELSLEY M-0088

Southern Ontario

Lower Rideau

**W-SO-72/07**

**North Elmsley (M-0088)**

**Southern Ontario Mining Division**

