

ORDER

SECTION 35, THE MINING ACT, R.S.O. 1990

ORDER NO. W-SSM-28/18

The SURFACE RIGHTS of the area outlined in red on the attached sketch, situated in the Township of Dunphy (M-1537), Sault Ste. Marie Mining Division, containing 48 hectares more or less, are hereby WITHDRAWN from prospecting, staking out, sale or lease.

This area is WITHDRAWN while the Ministry of Natural Resources and Forestry determines the status of the land.

Saving, excepting and reserving hereto and herefrom, all other lands patented, sold, leased or otherwise alienated by the Crown at the date of this Order.

Any alienated lands lying within the limits of these withdrawn areas that revert to the Crown subsequent to the date of this Order will automatically be considered to be withdrawn as part of this Order.

This order comes into effect upon signing.

Date: Feb 26, 2018

Time: 10:25 am

Originally signed by Patrick Brown

Patrick Brown, A/Provincial Mining Recorder
Mines and Minerals Division






Copies:

Senior Manager, Mining Lands Section, MNDM, Sudbury
Provincial Mining Recorder, MNDM, Sudbury
Provincial Lands Specialist – CLR



W-SSM-28/18
Dunphy Township (M-1537)
Sault Ste. Marie
Mining Division

Withdrawal of Surface Rights





Base Features

-  Area to be Withdrawn
-  province_extnt
-  Province
-  Mining_Division
-  MNDM Administrative Boundaries




Waterbodies

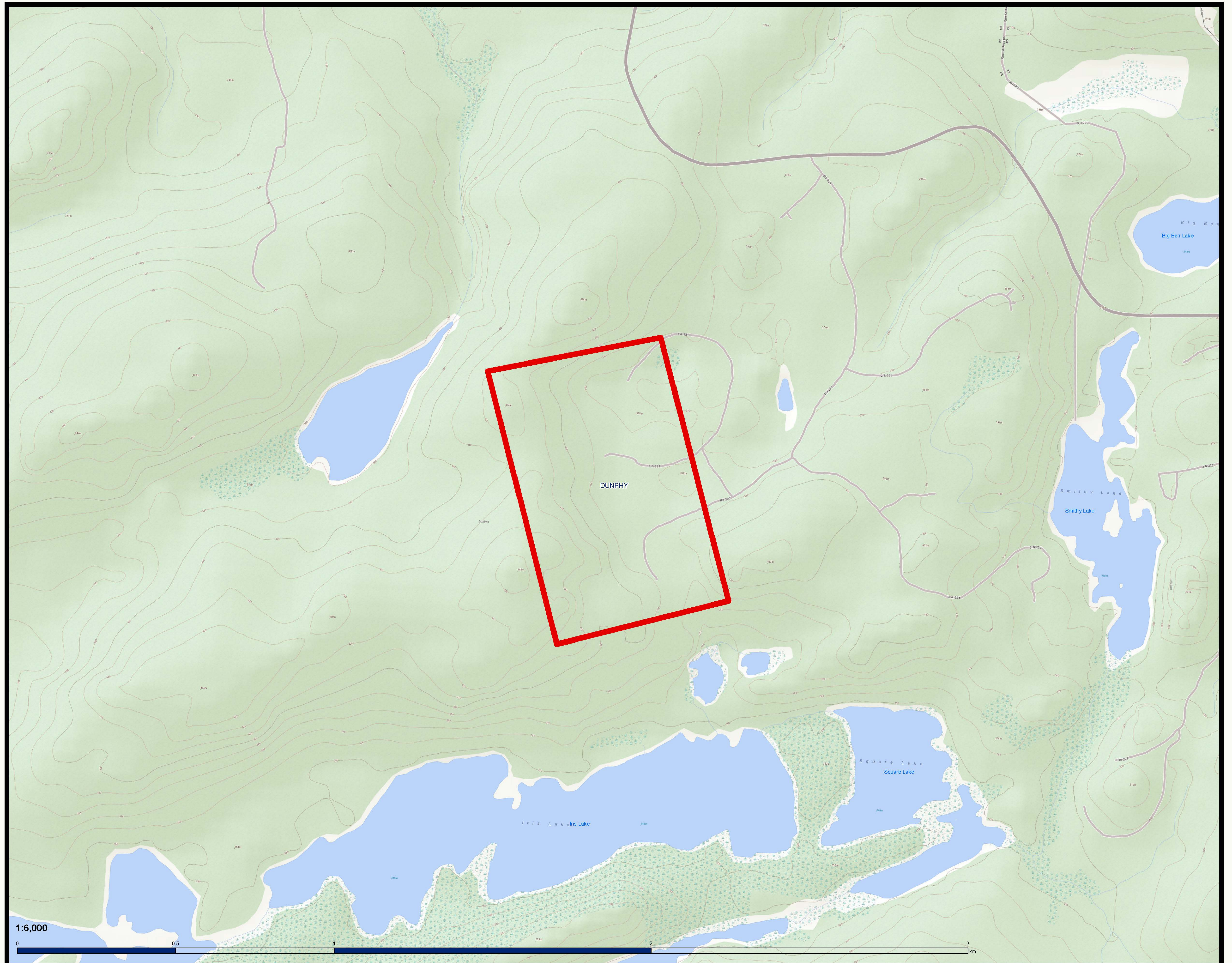
-  River / Stream
-  Waterbody

Mining Lands Features

-  Area to be Withdrawn
-  province_extnt
-  Province
-  Mining_Division

MNDM Mining Claims

-  Active
-  Cancelled
-  Pending



This map should not be relied on as a precise indicator of routes or locations, nor as a guide to navigation. The Ontario Ministry of Natural Resources (OMNR) shall not be liable in any way for the use of, or reliance upon, this map or any information on this map.
 Il ne faut pas présumer que cette carte indique précisément les voies et les lieux, ni s'en servir comme guide à la navigation. Le ministère des Richesses naturelles de l'Ontario (MRN) n'assume aucune responsabilité quelle qu'elle soit relativement à l'utilisation de cette carte ou de la confiance qui serait mise en celle-ci.



1:6,000

