

ORDER

SECTION 35, THE MINING ACT, R.S.O. 1990

ORDER NO. W-SSM-33/23

The SURFACE RIGHTS and MINING RIGHTS of the area outlined in red on the attached sketches, situated in the Dolson, Echum, Keesickquayash, LaForme, Mosambik Samson, Townships and the Abbie Lake and Pukaskwa River Areas, Sault Ste. Marie Mining Division, containing 1846.74 hectares more or less, are hereby WITHDRAWN from prospecting, mining claim registration, sale and lease.

This area is WITHDRAWN while the Ministry determines the status of the lands.

Saving, excepting and reserving hereto and herefrom, all other lands patented, sold, leased or otherwise alienated by the Crown at the date of this Order.

Any alienated lands lying within the limits of these withdrawn areas that revert to the Crown subsequent to the date of this Order will automatically be considered to be withdrawn as part of this Order.

This order comes into effect upon signing.

Date: February 24, 2023

James Schweyer

James Schweyer, Provincial Mining Recorder

Mining Lands Section

Mines and Minerals Division

Time: 12:21 pm

Copies:

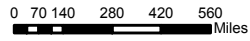
Senior Manager, Mining Lands Section, MINES, Sudbury

Provincial Mining Recorder, MINES, Sudbury

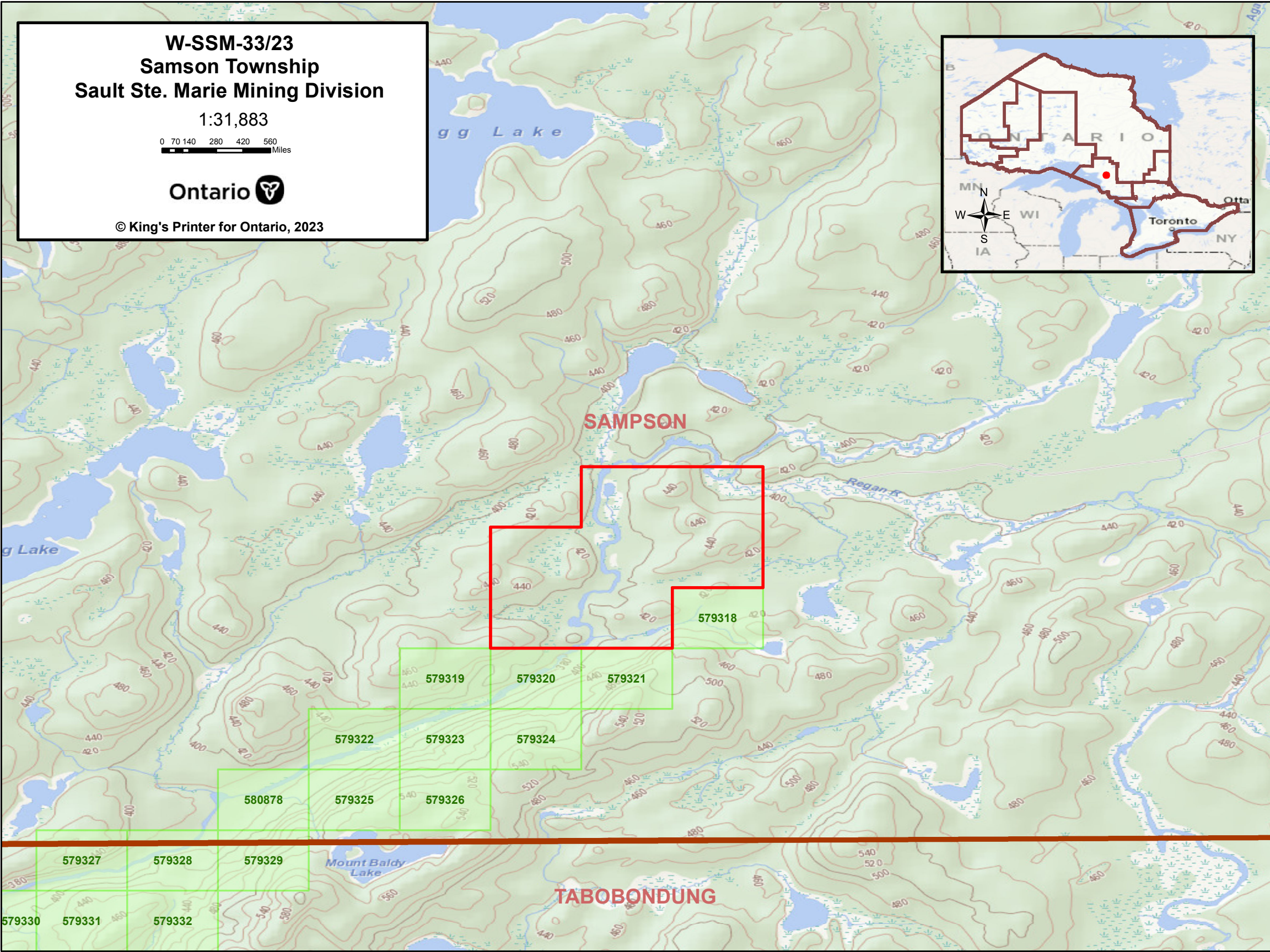
Provincial Lands Specialist – CLR

W-SSM-33/23
Samson Township
Sault Ste. Marie Mining Division

1:31,883



© King's Printer for Ontario, 2023



SAMPSON

TABOBONDUNG

579318

579319

579320

579321

579322

579323

579324

580878

579325

579326

579327

579328

579329


579330

579331

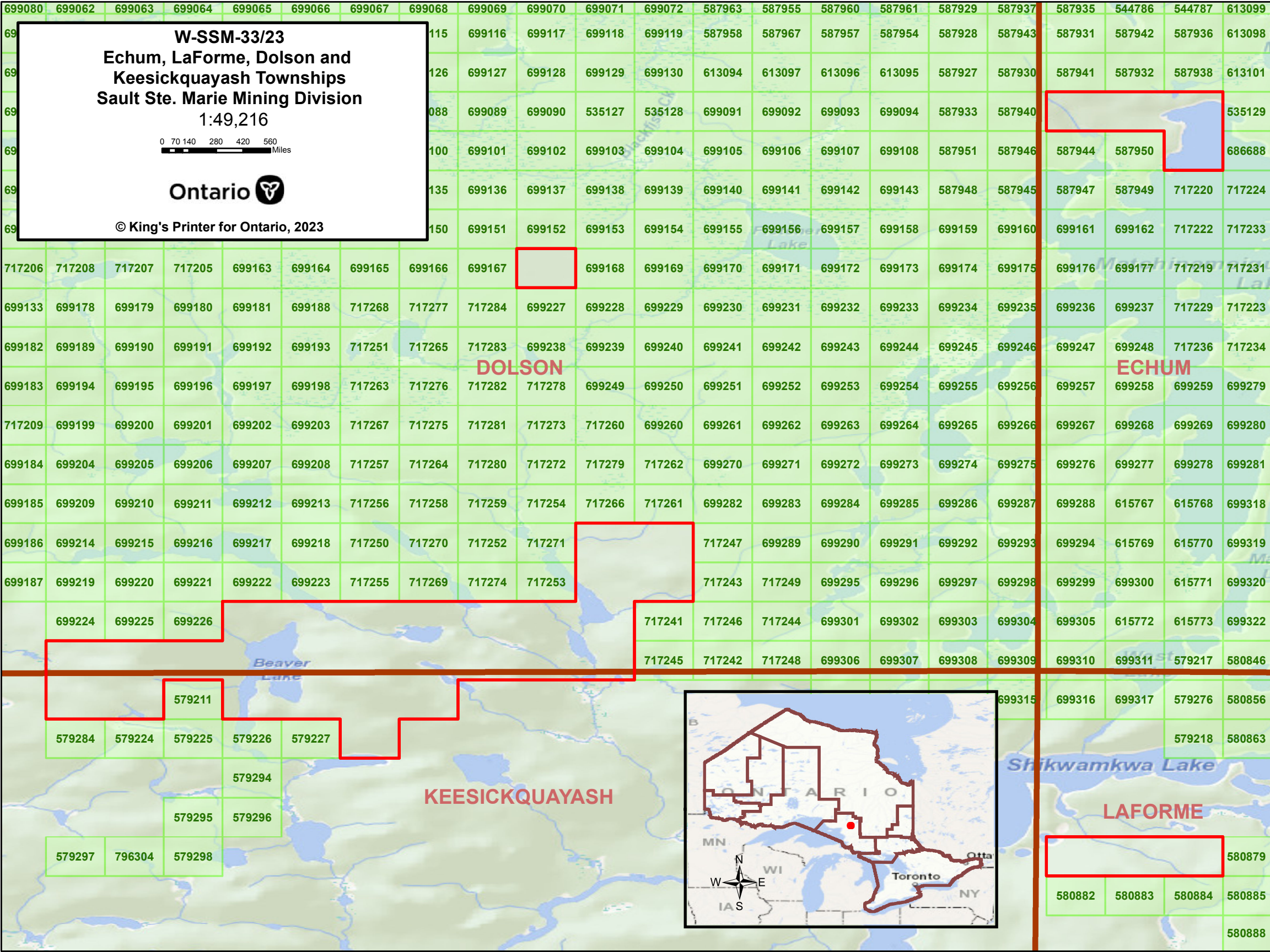
579332

W-SSM-33/23
Echum, LaForme, Dolson and
Keesickquayash Townships
Sault Ste. Marie Mining Division

1:49,216



© King's Printer for Ontario, 2023



KEESICKQUAYASH

DOLSON

ECHUM

LAFORME

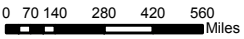


		579211		
579284	579224	579225	579226	579227
			579294	
		579295	579296	
579297	796304	579298		

				580879
580882	580883	580884	580885	
				580888

W-SSM-33/23
Mosambik Township
Sault Ste. Marie Mining Division

1:26,383



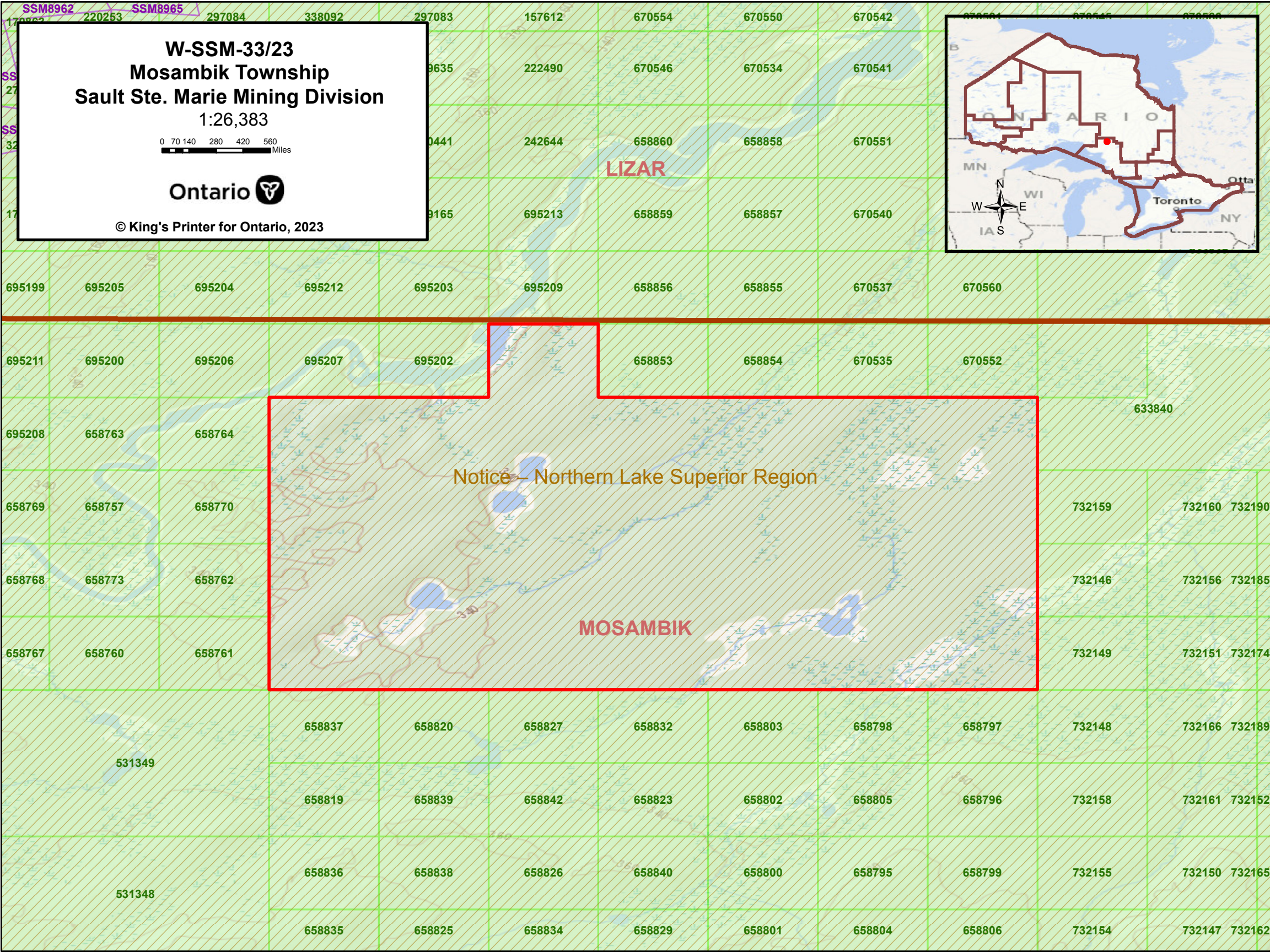
© King's Printer for Ontario, 2023



LIZAR

Notice – Northern Lake Superior Region

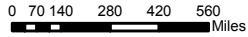
MOSAMBIK



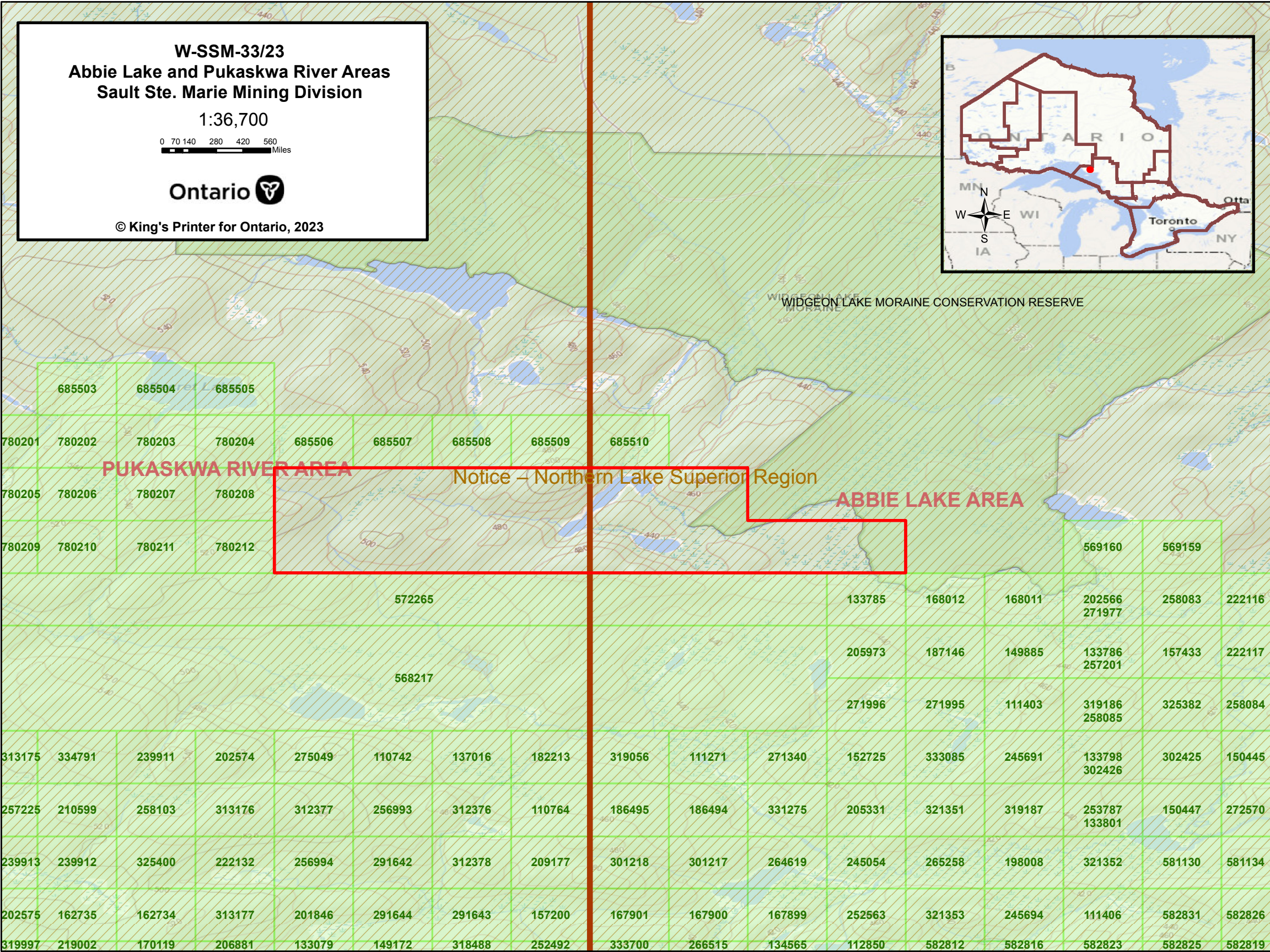
W-SSM-33/23

Abbie Lake and Pukaskwa River Areas
Sault Ste. Marie Mining Division

1:36,700



© King's Printer for Ontario, 2023



Notice – Northern Lake Superior Region

685503 685504 685505

780201 780202 780203 780204 685506 685507 685508 685509 685510

PUKASKWA RIVER AREA

ABBIE LAKE AREA

780205 780206 780207 780208

780209 780210 780211 780212

569160 569159

572265

133785 168012 168011 202566 271977 258083 222116

568217

205973 187146 149885 133786 257201 157433 222117

271996 271995 111403 319186 258085 325382 258084

313175 334791 239911 202574 275049 110742 137016 182213 319056 111271 271340 152725 333085 245691 133798 302426 302425 150445

257225 210599 258103 313176 312377 256993 312376 110764 186495 186494 331275 205331 321351 319187 253787 133801 150447 272570

239913 239912 325400 222132 256994 291642 312378 209177 301218 301217 264619 245054 265258 198008 321352 581130 581134

202575 162735 162734 313177 201846 291644 291643 157200 167901 167900 167899 252563 321353 245694 111406 582831 582826

319997 219002 170119 206881 133079 149172 318488 252492 333700 266515 134565 112850 582812 582816 582823 582825 582819