

**ORDER**

**SECTION 35, THE MINING ACT, R.S.O. 1990**

**ORDER NO. W-TB-08/25**

The SURFACE RIGHTS and MINING RIGHTS of the area outlined in red on the attached sketch, situated in the Lilac and Wolseley Lake Areas, Thunder Bay Mining Division, containing 10.62 hectares more or less, are hereby WITHDRAWN from prospecting, mining claim registration, sale and lease.

This area is WITHDRAWN by the Ministry as the land is regulated as a wilderness area through the Wilderness Areas Act.

Saving, excepting and reserving hereto and herefrom, all other lands patented, sold, leased or otherwise alienated by the Crown at the date of this Order.

Any alienated lands lying within the limits of these withdrawn areas that revert to the Crown subsequent to the date of this Order will automatically be considered to be withdrawn as part of this Order.

This order comes into effect upon signing.

Date: January 24, 2025

Time: 5:17 pm



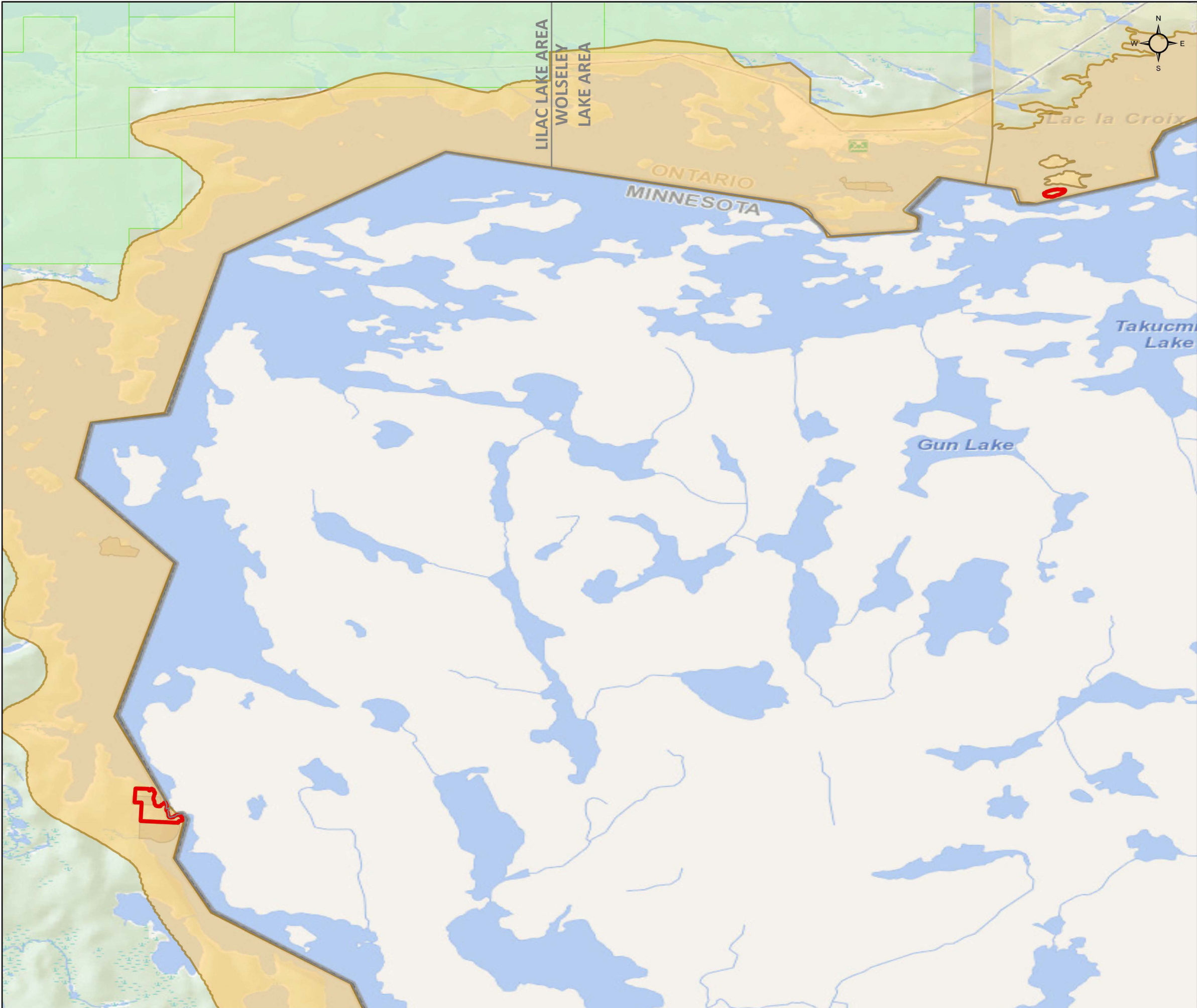
Afsana Qureshi, Assistant Deputy Minister  
Mines and Minerals Division

**Copies:**

Senior Manager, Mining Lands Section, MINES, Sudbury

Provincial Mining Recorder, MINES, Sudbury





Provincial Lands Specialist – CLR



W-TB-08/25

Lilac and Wolseley Lake Areas  
Thunder Bay Mining Division



 **Withdrawal Area**

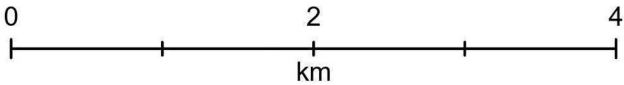
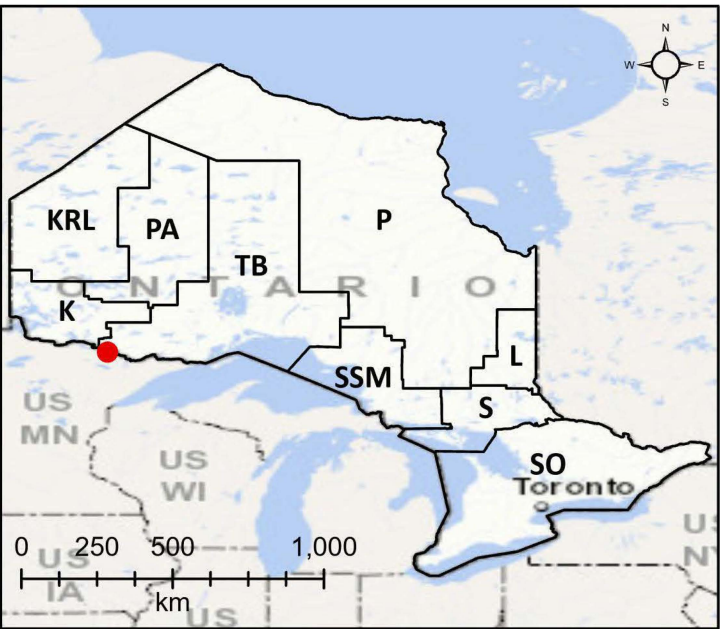
-  Withdrawal (Mining Only, Mining & Surface)
-  Withdrawal (Surface Only)
-  Order-in-Council
-  Mining Claims

**Mining Land Tenure**

-  Mining Land Tenure (Surface Only)
-  Mining Land Tenure (Mining Only)
-  Mining Land Tenure (Mining & Surface)

**Non-Mining Land Tenure**

-  Non-Mining Land Tenure (Surface Only)
-  Non-Mining Land Tenure (Mining & Surface)



Scale: 1:50,000  
Date: 2025-01-16  
Projection: NAD 1983 CSRS



© King's Printer for Ontario, 2024