

ORDER**SECTION 35, THE MINING ACT, R.S.O. 1990****ORDER NO. W-TB-10/17**

The SURFACE RIGHTS and MINING RIGHTS of the area outlined in red on the attached sketch, situated in White Lake Area (G-0622), in the Thunder Bay Mining Division, containing 25 hectares more or less, are hereby WITHDRAWN from prospecting, staking out, sale or lease.

This area is WITHDRAWN for reasons of its cultural, ecological or other sensitive nature.

Saving, excepting and reserving hereto and herefrom, all other lands patented, sold, leased or otherwise alienated by the Crown at the date of this Order.

Any alienated lands lying within the limits of this withdrawn area that revert to the Crown subsequent to the date of this Order will automatically be considered to be withdrawn as part of this Order.

This order comes into effect upon signing.

Date: Mar. 2/2017

ORIGINAL SIGNED BY JAMESENE KING

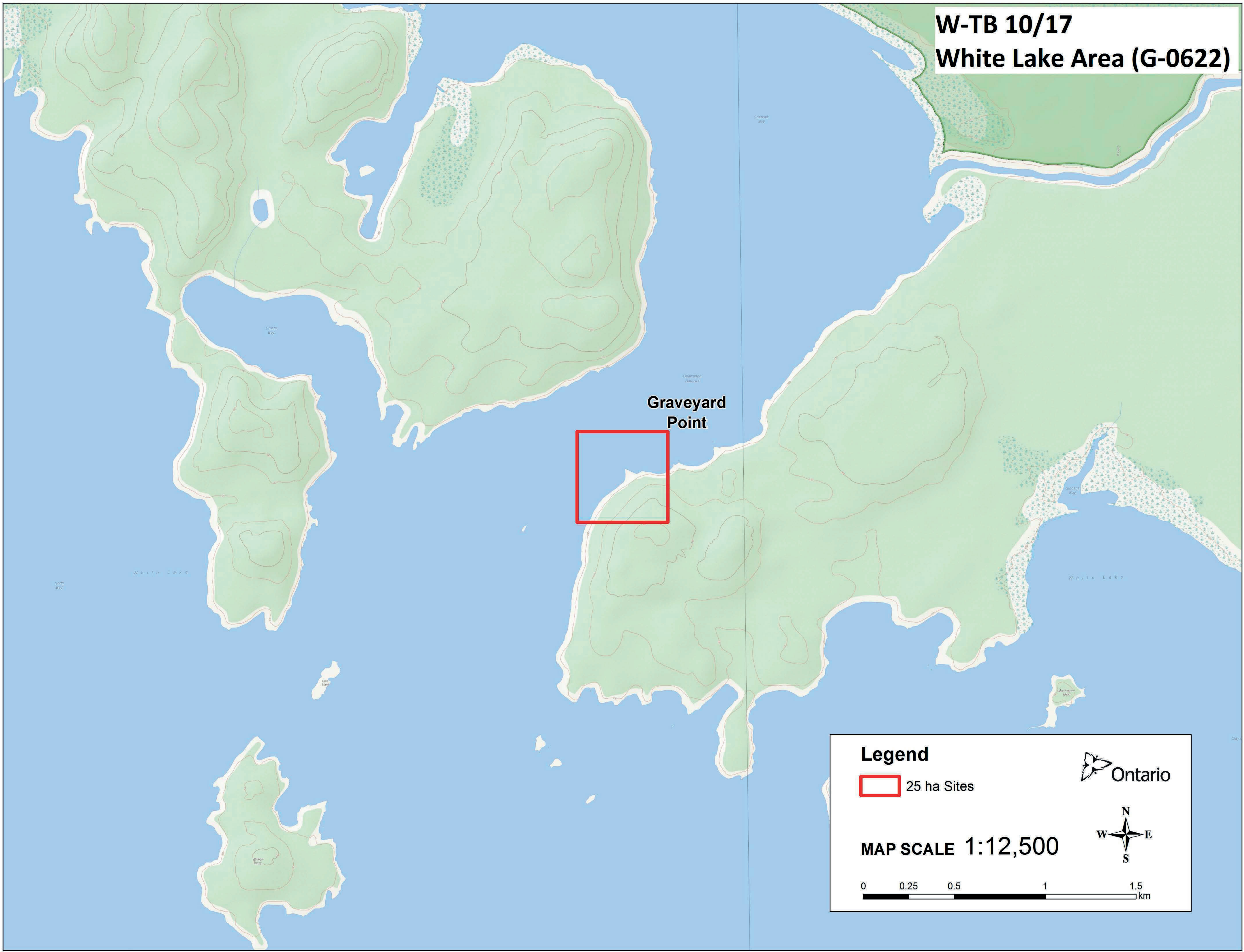
Time: 2:30 PM

Jamesene King, A/Assistant Deputy Minister
Mines and Minerals Division

Copies:

Senior Manager, Mining Lands Section, MNM, Sudbury
Provincial Mining Recorder, MNM, Sudbury
Provincial Lands Specialist - CLR
Director, Aboriginal Relations Branch, MNM, Sudbury


W-TB 10/17
White Lake Area (G-0622)




Graveyard Point



Legend

 25 ha Sites

 Ontario

MAP SCALE 1:12,500

